



gwerth mewn gwahaniaeth
delivering on distinction

Morlais Project Environmental Statement

Chapter 11: Marine Ornithology

Volume II

Applicant: Menter Môn Morlais Limited

Document Reference: PB5034-ES-011

Chapter 11: Marine Ornithology

Author: Royal HaskoningDHV



Morlais Document No.:
MOR/RHDHV/DRW/0085

Status:
Final

Version No:
F3.0

Date:
July 2019

© 2019 Menter Môn

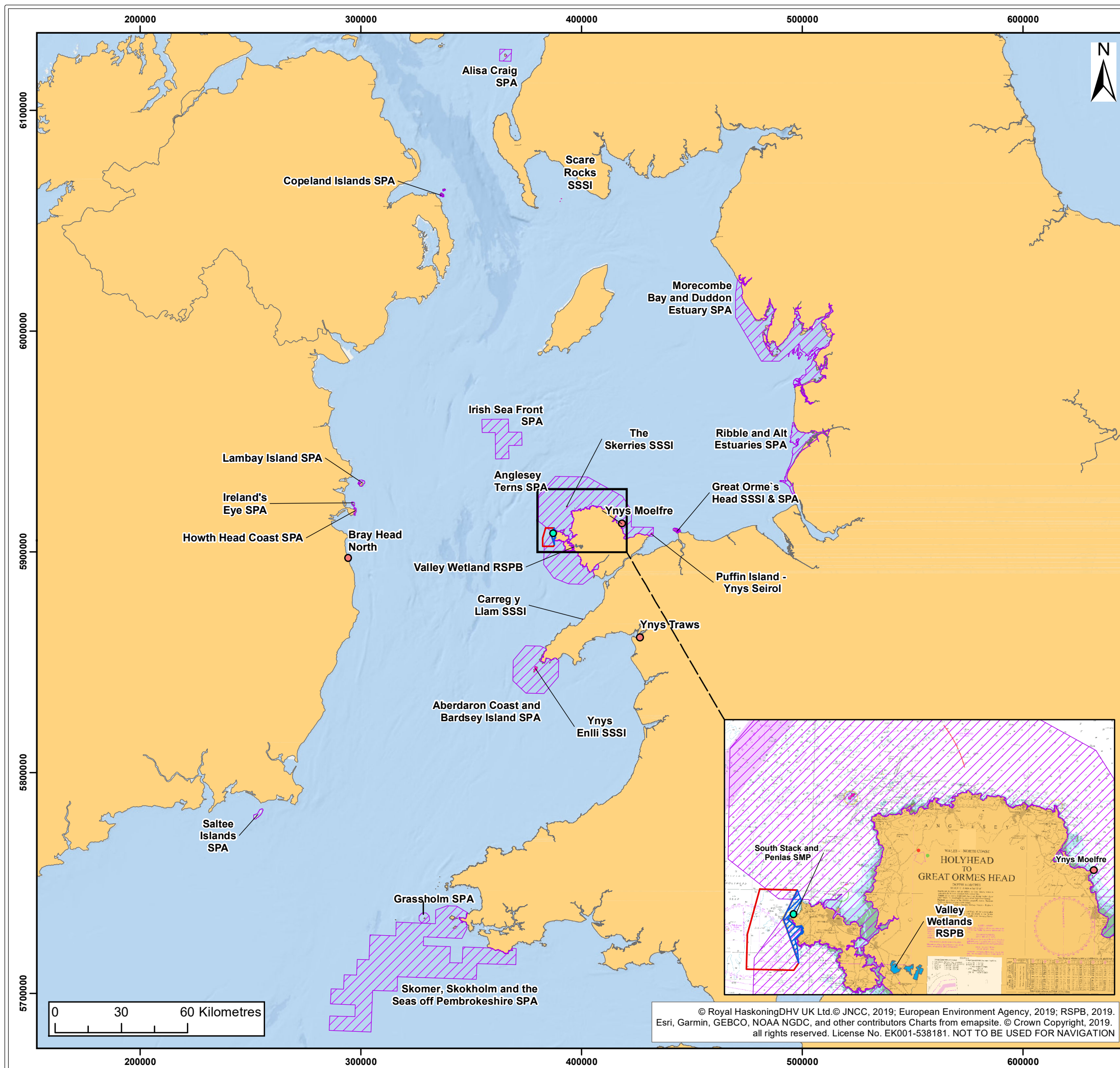
This document is issued and controlled by:

Morlais, Menter Môn. Registered Address: Llangefni Town Hall, Anglesey, Wales, LL77 7LR, UK

Unauthorised copies of this document are NOT to be made

Company registration No: 03160233 Requests for additional copies shall be made to Morlais Project

[Page left intentionally blank]



Legend:

- Morlais Demonstration Zone
- Export Cable Corridor
- RSPB Reserves
- Sites of Special Scientific Interest (SSSI)
- Special Protection Area (SPA)
- Local Population (non-designated)
- South Stack and Penlas SMP

Client:

Project:

Title:

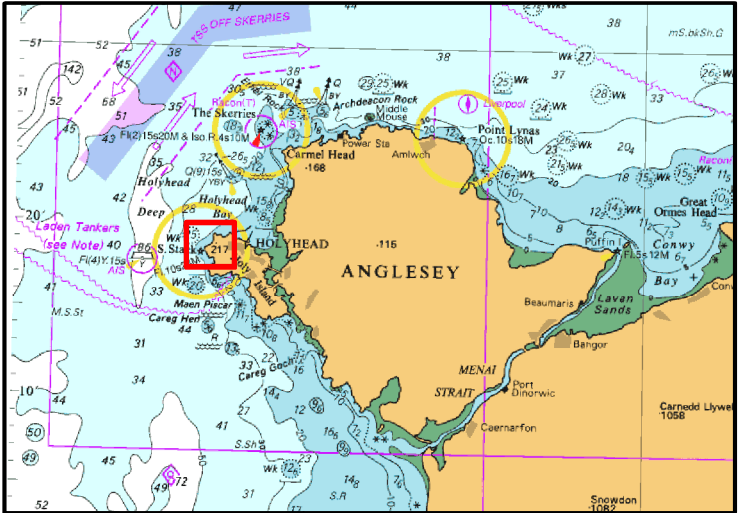
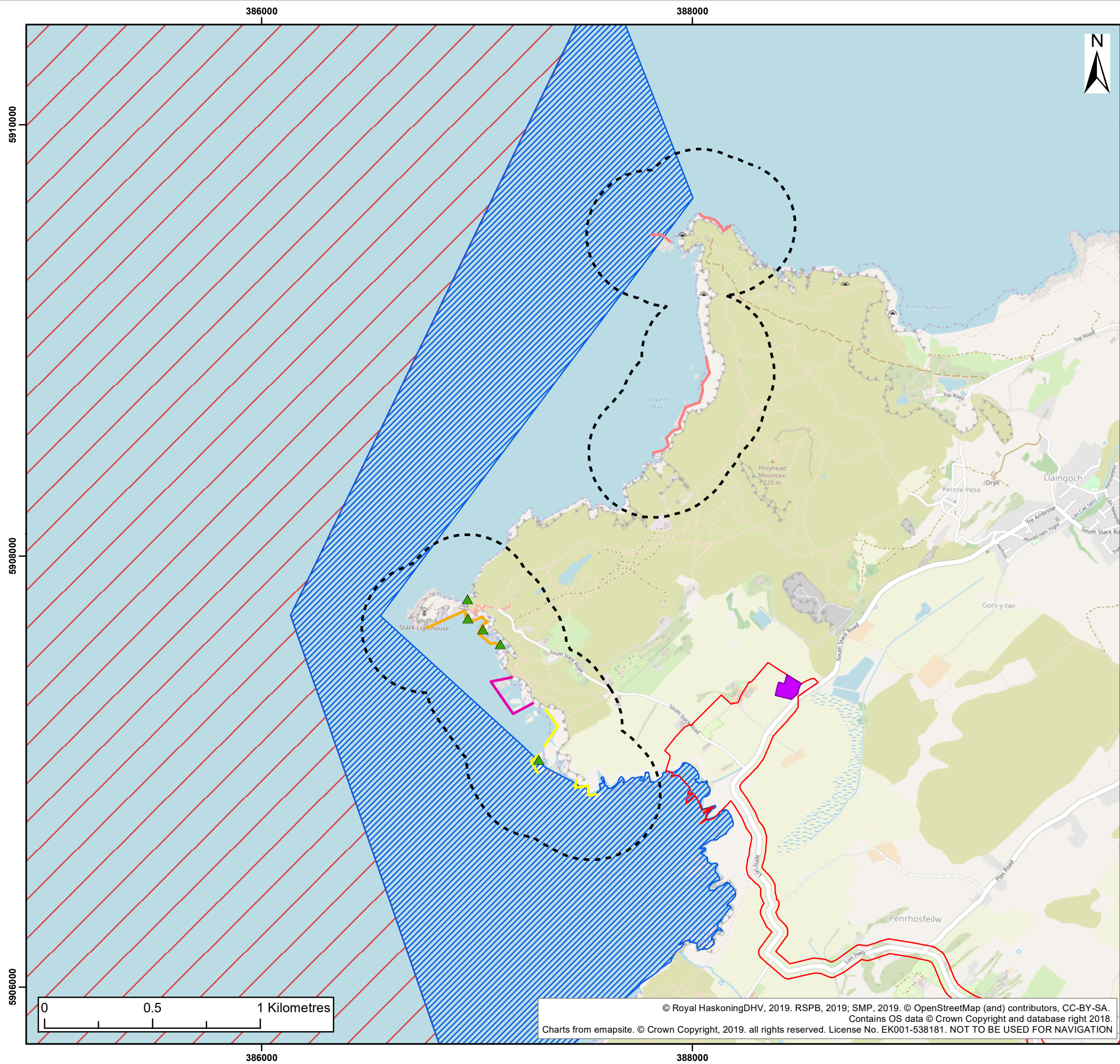
Designated sites considered for Marine Ornithology, with connectivity to the Project

| | | | | | |
|-----------|------------|-------------|-------------------|-------|-------------|
| Figure: | 11-1 | Drawing No: | PB5034-ES-011-001 | | |
| Revision: | Date: | Drawn: | Checked: | Size: | Scale: |
| 02 | 02/07/2019 | JT | CG | A3 | 1:1,750,000 |
| 01 | 23/05/2019 | JT | CG | A3 | 1:1,750,000 |

Co-ordinate system: WGS 1984 UTM Zone 30N

ROYAL HASKONINGDHV
INDUSTRY & BUILDINGS
2 ABBEY GARDENS
GREAT COLLEGE STREET
LONDON
SW1P 3NL
+44 (0)20 7222 2115
www.royalhaskoningdhv.com

© Royal HaskoningDHV UK Ltd. © JNCC, 2019; European Environment Agency, 2019; RSPB, 2019. Esri, Garmin, GEBCO, NOAA NGDC, and other contributors Charts from emapsite. © Crown Copyright, 2019. all rights reserved. License No. EK001-538181. NOT TO BE USED FOR NAVIGATION



Legend:

- Morlais Demonstration Zone
- Export Cable Corridor
- Onshore Development Area
- Landfall Substation
- Breeding Colonies 300m Buffer
- Breeding Colonies (RSPB)
- Auks
- Auks, Gulls, Fulmars and Kittiwakes
- Gulls, Fulmars and Cormorants
- Gulls, Fulmars and Kittiwakes

Client:



Project:



Title:

Potential Buffer Zones from Seabird Colonies during the Breeding Season

Figure: 11-2

Drawing No: PB5034-114-001

| Revision: | Date: | Drawn: | Checked: | Size: | Scale: |
|-----------|------------|--------|----------|-------|----------|
| 03 | 05/07/2019 | JT | RI | A3 | 1:18,000 |
| 02 | 02/07/2019 | FC | RI | A3 | 1:18,000 |

Co-ordinate system: WGS 1984 UTM Zone 30N



ROYAL HASKONINGDHV
INDUSTRY & BUILDINGS
2 ABBEY GARDENS
GREAT COLLEGE STREET
LONDON
SW1P 3NL
+44 (0)20 7222 2115
www.royalhaskoningdhv.com