



gwerth mewn gwahaniaeth
delivering on distinction

Morlais Project Environmental Statement

Chapter 13: Offshore Archaeology and Cultural Heritage

Volume II

Applicant: Menter Môn Morlais Limited

Document Reference: PB5034-ES-013

Chapter 13: Offshore Archaeology and Cultural
Heritage

Author: MarineSpace

MarineSpace
Making Sense of the Marine Environment™



Morlais Document No.:
MOR/RHDHV/DRW/0087

Status:
Final

Version No:
F3.0

Date:
July 2019

© 2019 Menter Môn

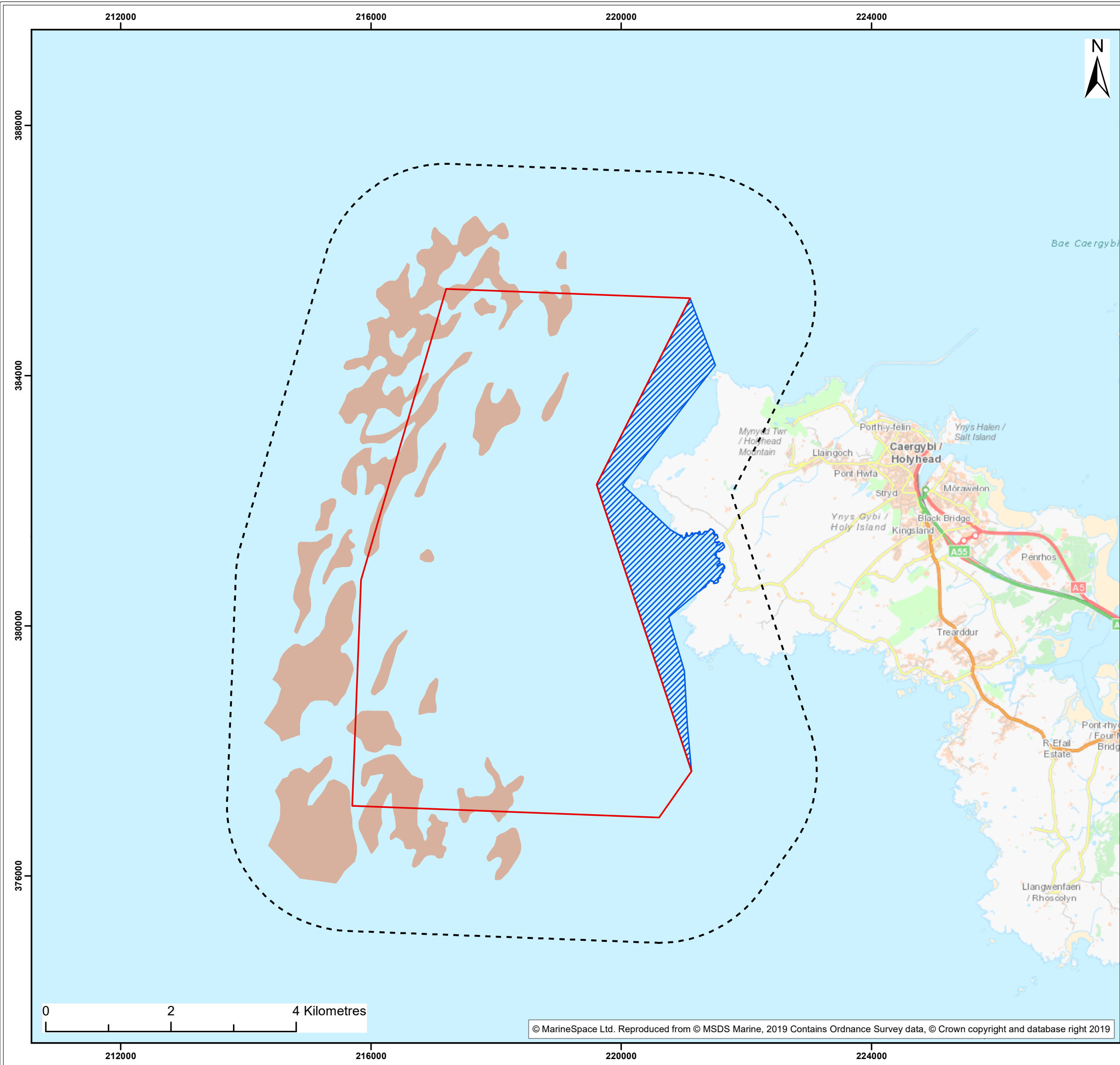
This document is issued and controlled by:

Morlais, Menter Môn. Registered Address: Llangefni Town Hall, Anglesey, Wales, LL77 7LR, UK

Unauthorised copies of this document are NOT to be made

Company registration No: 03160233 Requests for additional copies shall be made to Morlais Project

[Page left intentionally blank]





Contains OS data © Crown Copyright and database right 2018


Legend:

- Morlais Demonstration Zone
- Export cable corridor
- Archaeological Study Area
- Features of Archaeological potential

Client:



Project:





Title:

Palaeogeographical features of archaeological potential

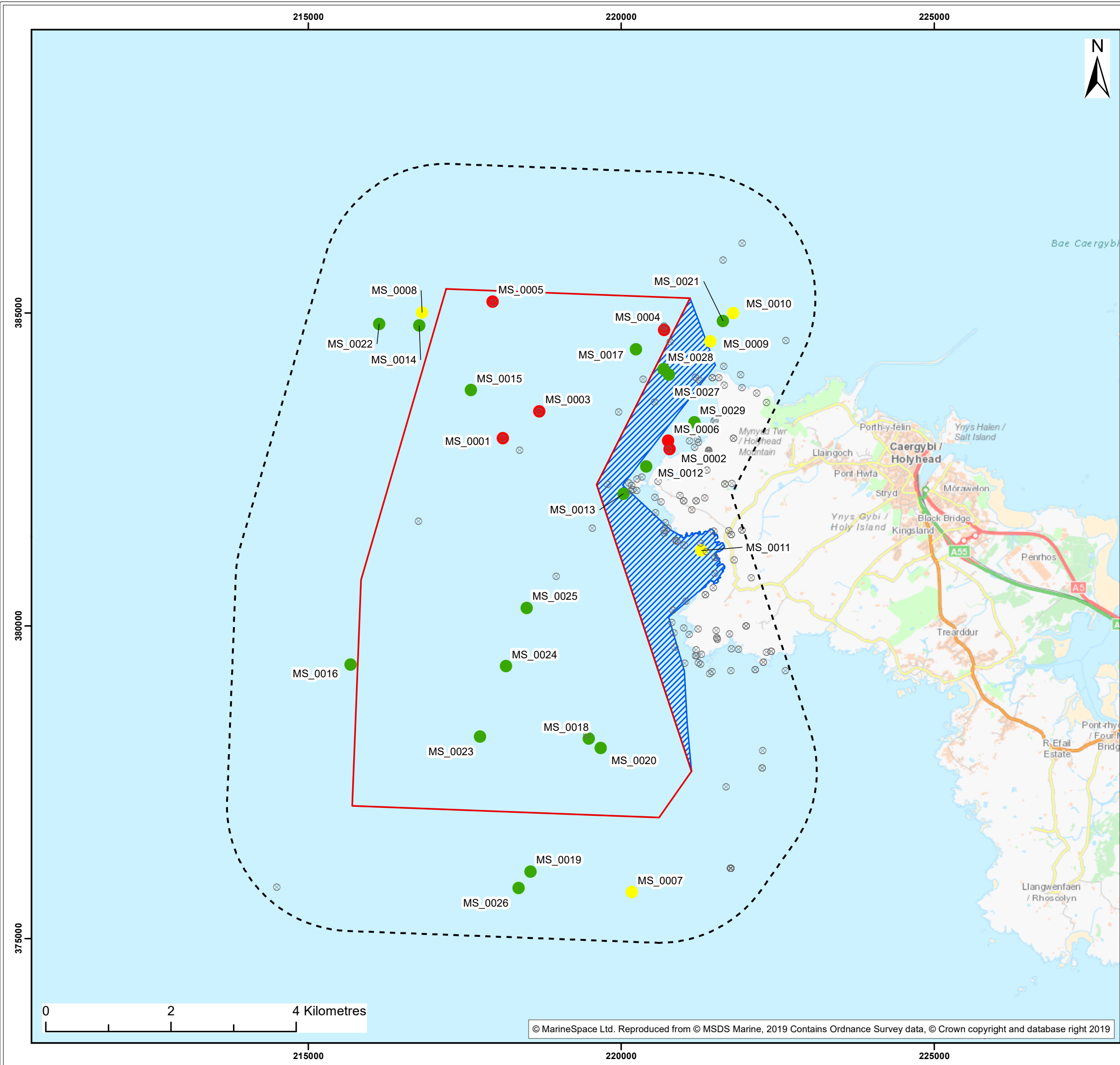
Figure:	13-1	Drawing No:	PB5034-ES--013-001			
Revision:	Date:	Drawn:	Checked:	Size:	Scale:	
02	28/06/19	IW	SS	A3	1:60,000	

Co-ordinate system: British National Grid



Making Sense of the Marine Environment™

© MarineSpace Ltd. Reproduced from © MSDS Marine, 2019 Contains Ordnance Survey data, © Crown copyright and database right 2019



Contains OS data © Crown Copyright and database right 2018



Legend:



- Morlais Demonstration Zone
- Export cable corridor
- Archaeological Study Area
- Collated Reported Finds for DBA*

Sites of Archaeological Potential

- High
- Medium
- Low

*Information collated from UKHO, RCAHMW, GAT and Receiver of Wrecks.

Client:  

Project:  


Title:

Sites of potential archaeological interest identified in the geophysical data

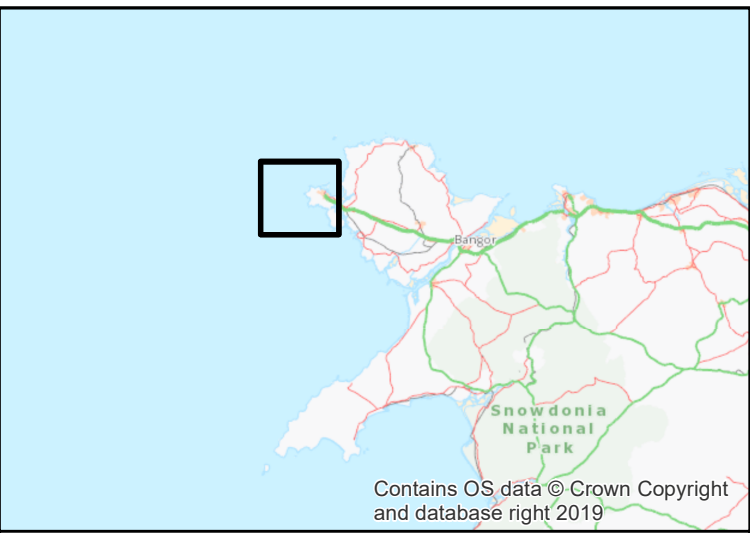
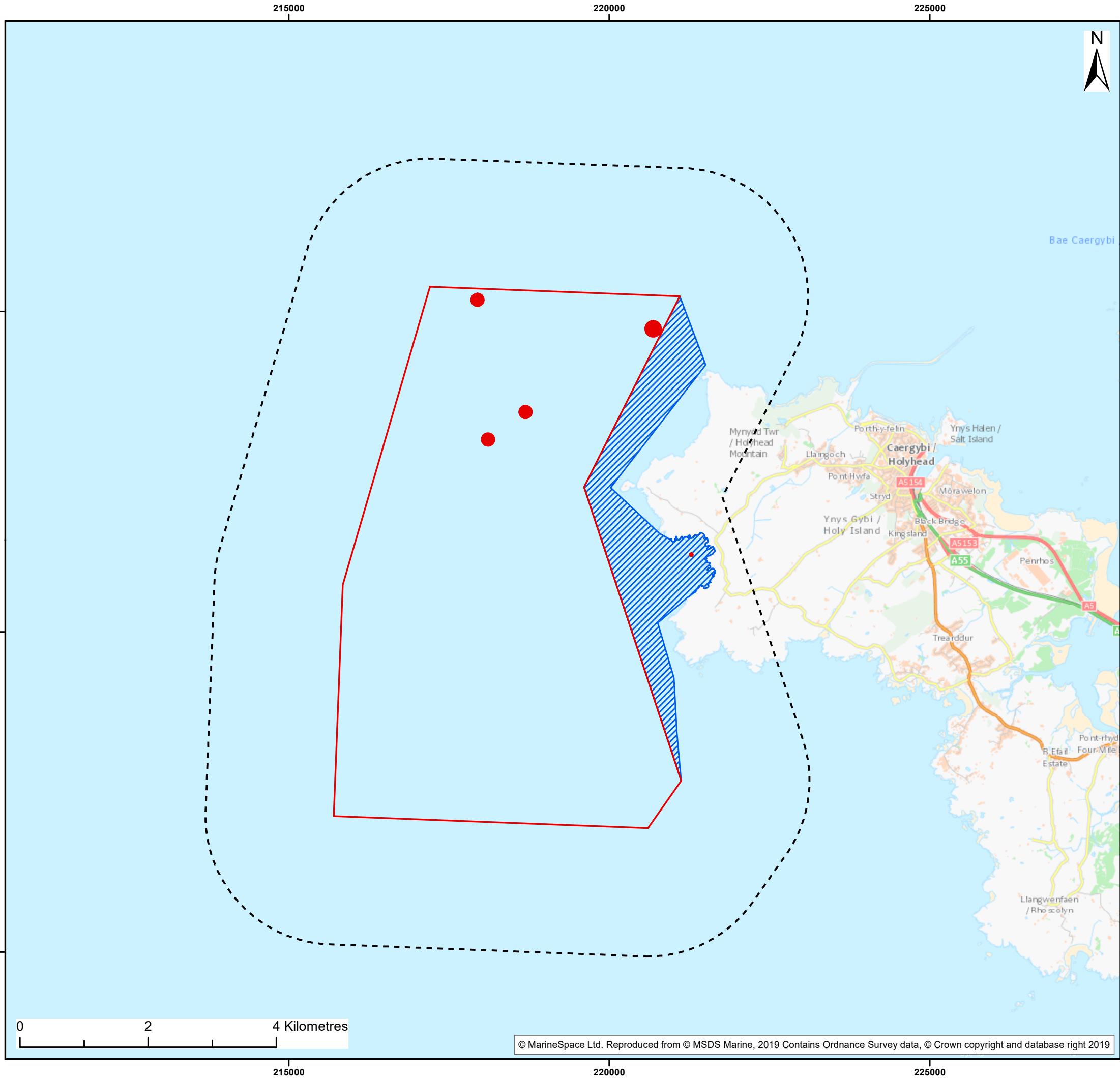
Figure: 13-2	Drawing No: PB5034-ES--013-002
--------------	--------------------------------

Revision:	Date:	Drawn:	Checked:	Size:	Scale:
02	28/06/19	IW	SS	A3	1:60,000

Co-ordinate system: British National Grid





MarineSpace 

Making Sense of the Marine Environment™



Legend:

- Morlais Demonstration Zone
- Export Cable Corridor
- Archaeological Study Area
- Archaeological Exclusion Zones

Client:   Project:  

Title: Archaeological Exclusion Zones

Figure: 13-3		Drawing No: PB5034-ES--013-003			
Revision:	Date:	Drawn:	Checked:	Size:	Scale:
02	29/07/19	IW	SS	A3	1:60,000

Co-ordinate system: British National Grid

MarineSpace 
Making Sense of the Marine Environment™