








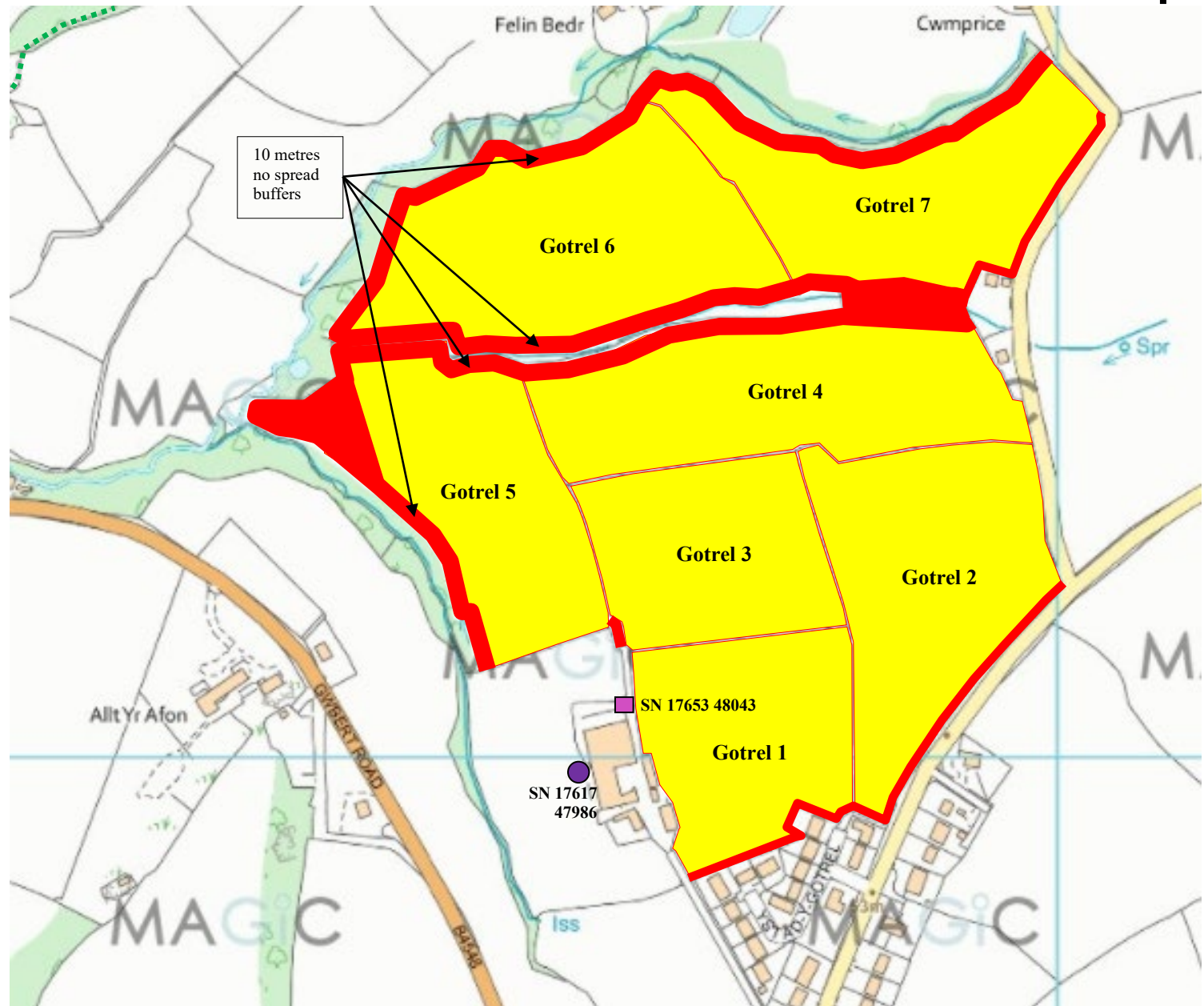


Map Key









	Non-Spreadable Section of Field
	No Spread Area
	Suitable for Spreading
	Above Ground Slurry Store
	Water Course
	Foot Path
	Spring, Well or Bore Hole (50 Metres Buffer)
	Other Features
	Nurse Tank

Name: W. Williams
 Map Grid Ref: SN 17713 48187
 Farm ID: Gotrel Farm
 Farm Post Code: SA43 1PJ

Gotrel Farm – Location Map

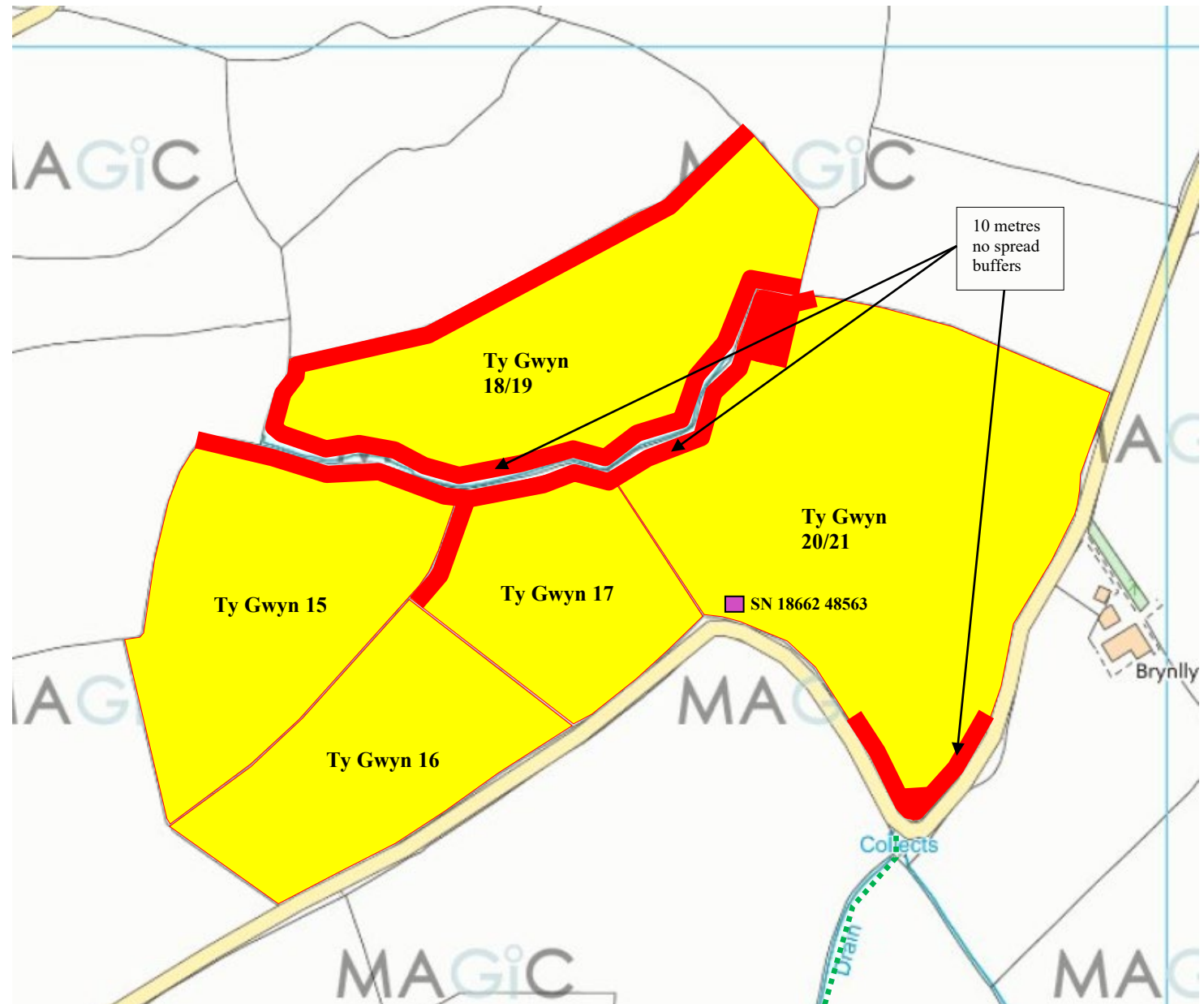


Map Key









	Non-Spreadable Section of Field
	No Spread Area
	Suitable for Spreading
	Water Course
	Foot Path
	Spring, Well or Bore Hole (50 metres)
	Other Features
	Nurse Tank

Name: L. Jones
 Map Grid Ref: SN 18565 48674
 Farm ID: Ty Gwyn Farm
 Farm Post Code: SA43 1PL

Ty Gwyn Farm – Location Map



Map Key

	Non-Spreadable Section of Field
	No Spread Area
	Suitable for Spreading
	Water Course
	Foot Path
	Spring, Well or Bore Hole (50 metres)
	Other Features
	Nurse Tank

Name: L. Jones
Map Grid Ref: SN 18137 48355
Farm ID: Ty Gwyn Farm
Farm Post Code: SA43 1PL

Ty Gwyn Farm – Location Map

