






**DRAWING 2**  
**Proposed Monitoring Locations**

**KEY**

-  Borehole Monitoring Positions
-  Proposed Monitoring Locations
-  Proposed Discharge Locations
-  New Borehole 1km Buffer



Contains Bing Satellite imagery  
© Microsoft [2025]



Date	By	Paper	Scale	Rev
11 2025	SG	A3	1:150	1