









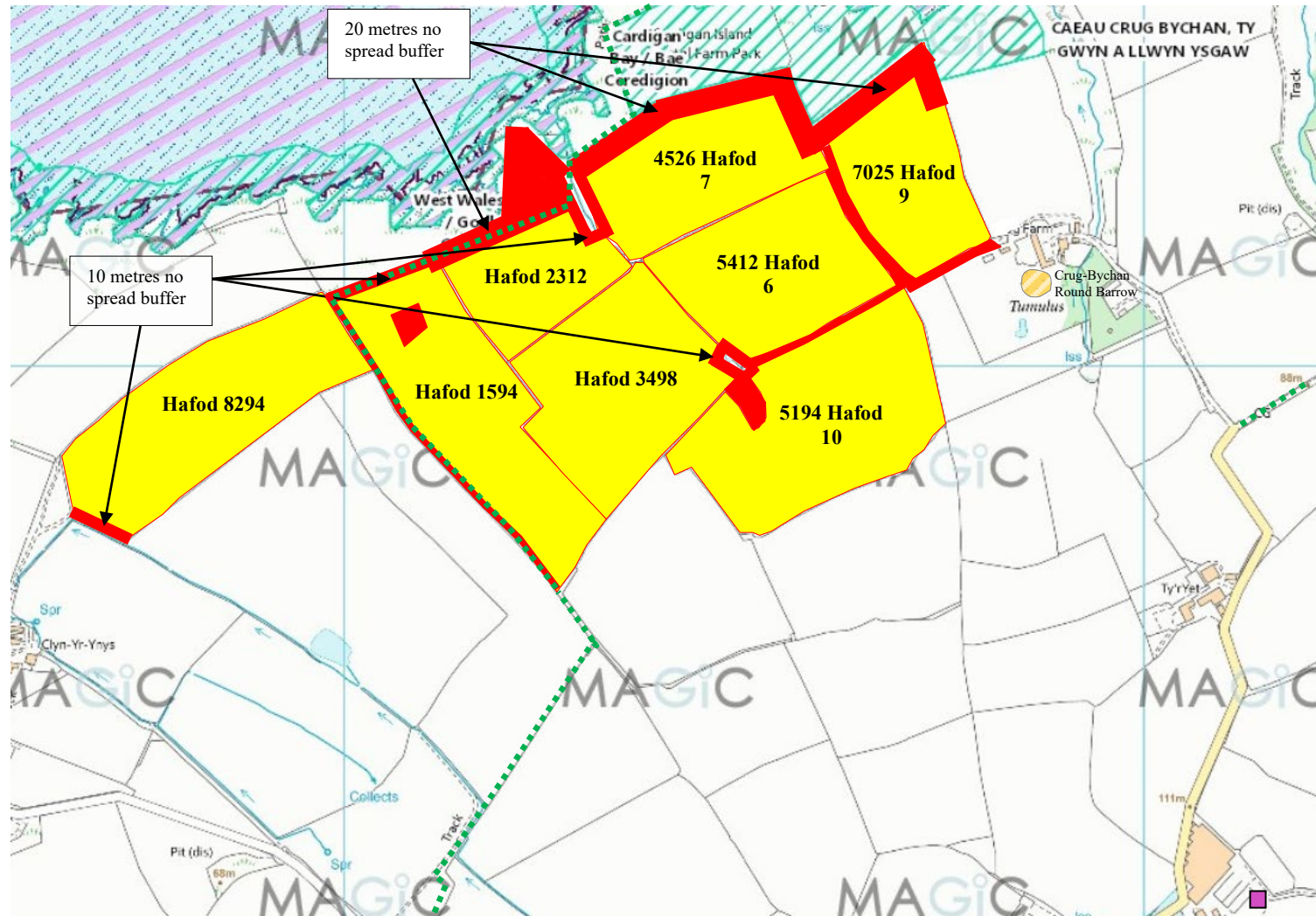


Map Key

	Non-Spreadable Section of Field
	No Spread Area
	Suitable for Spreading
	Water Course
	Foot Path
	Spring, Well or Bore Hole (50 Metres Buffer)
	Nurse Tank
	Scheduled Monument
	SSSI
	SAC










Name: M. Davies
 Map Grid Ref: SN 17449 50973
 Farm ID: Hafod Farm
 Farm Post Code: SA43 1PU

Hafod Farm – Location Map



SN 18148 50320

Map Key

	Non-Spreadable Section of Field
	No Spread Area
	Suitable for Spreading
	Water Course
	Foot Path
	Spring, Well, or Bore Hole (50 Metres Buffer)
	Nurse Tank
	Above Ground Slurry Storage Tank
	Lagoon Store

Name: M. Davies
 Map Grid Ref: SN 17753 49747
 Site ID: Hafod Farm
 Site Post Code: SA43 1PU

Hafod Farm – Location Map

