

**Water Resources Act 1991**  
as amended by the Environment Act 1995  
**Consent to Discharge**  
**Certificate of Holder**



**ENVIRONMENT**  
**AGENCY**

21 April 1997

**Part A**

**To:** DENBIGHSHIRE COUNTY COUNCIL  
HEAD OF PROPERTY & TECH SERV  
COUNTY HALL  
  
MOLD CH7 6GU

The Environment Agency ("the Agency") hereby confirm that the above named person is a/the registered holder of consent CM0020401

Nature of Discharge(s); SEWAGE EFF/TREATED EFF/CONTINUOUS  
at

PANTIFAN NEWYDD, ST ASAPH

Note: This certificate should be kept with the consent document for future reference. If you transfer responsibility for the discharge to somebody else you must pass the consent to them and tell the Agency within 21 days. **Responsibility for the consent cannot be disclaimed by the holder but the registration of holder may be transferred to a successor.** To do this please complete the form below, then tear it off and return it to the address shown. If you fail to transfer the consent, even though you are no longer on the site, you may still be liable for prosecution for pollution. If you transfer the consent but do not tell us, you will be committing an offence. In case of any queries please contact your local Environment Agency office.

**Part B** Please complete in block capitals or type:

**To:**  
**Water Resources Act 1991: Notice of transfer of consent to discharge**


**Consent:** CM0020401  
**Name:** DENBIGHSHIRE COUNTY COUNCIL  
**Address:** HEAD OF PROPERTY & TECH SERV  
COUNTY HALL  
MOLD CH7 6GU

I/we\* hereby serve notice on the Agency that I/we\* am/are\* no longer a/the\* Holder of the above consent which will be/was\* transferred to: \*delete as appropriate

**Name(s) of new holder(s):**

**Address:**

**Post Code:**



**Date of Transfer to new Holder(s):**

**Signed:** ..... **Dated:** .....

**Name (block capitals):** ..... **Position:** .....



Huw Roberts BSc CEng DMS FICE FIHT MIMgt  
Cyfarwyddwr Gwasanaethau Technegol  
Director of Technical Services

Idris Jones FASI  
Pennaeth Eiddo a Gwasanaethau Technegol  
Head of Property and Technical Services

updated  
11.12.96  
JRP



CYNGOR  
Sir Ddinbych  
Denbighshire  
COUNTY COUNCIL

The Environment Agency,  
Rivers House,  
St. Mellons Business Park,  
St. Mellons,  
Cardiff,  
CF3 0LT.

Eich cyf Your ref  
Ein cyf Our ref  
Dyddiad Date  
Rhif union Direct dial

RT/WQ/RCEU/SCHEb23  
PE/GEN/VAL/LBP  
3rd September 1996  
Miss J. Powell  
(01824) 706798

Dear Sirs,


**RE: ENVIRONMENT ACT 1995, SCHEDULE 23 PARAGRAPH 21(2)(b)(ii)**

I refer to your letter of 2nd April, a copy has been passed to me from Flintshire County Council.

I write to confirm that the following are now under the control of Denbighshire County Council:-

CM0020401 St. Asaph, Pant Ifan Newydd 136810  
CM0093701 Denbigh, Ystrad Road, Brondyffryn Hall 136811  
CM0123901 Clocaenog C.P. School 136812  
CM0124001 Graianrhyd C.P. School 136813  
CM0153101 Llangollen, Mill Street 136814

✓  
a



Yours faithfully,

**p.p. HEAD OF PROPERTY AND TECHNICAL SERVICES**

11266



*Awdurdod Afonydd Cenedlaethol  
Rhanbarth Cymru*  
Clwyd County Council  
Shire Hall  
Mold  
Clwyd



*National Rivers Authority  
Welsh Region*

Enquiries:-  
Dr. Ken Jones

July 29, 1993

Dear Sir,

Water Resources Act 1991  
Discharge Consent No. CM00204-01

Our records indicate that you currently hold the above consent for the discharge of sewage effluent to land.

Given that consent is generally no longer required in non-sensitive areas for discharges of sewage, of less than 5 cubic metres per day, to land, we are able to offer you revocation (cancellation of this consent, in accordance with the Water Resources Act 1991, Schedule 10.

If you wish this consent to be revoked then please sign the attached forms and return it to the FREEPOST address provided. A revoked consent does not attract an annual charge under the Scheme of Charges for Discharges to Controlled Waters.

If at any time in the future a discharge is to be made then please contact this office, as it may then be necessary to have the discharge consented once more.

Yours faithfully,

DR. KEN JONES  
AREA PLANNING CO-ORDINATOR.

Rheolwr Cyffredinol Rhanbarthol  
Dr John Stoner  
Highfield  
Ffordd Priestley  
Caernarfon  
Gwynedd LL55 1HR  
Ffôn: Caernarfon (0286) 672247  
Ffacs: (0286) 4451

Regional General Manager  
Dr John Stoner  
Highfield  
Priestley Road  
Caernarfon  
Gwynedd LL55 1HR  
Tel: Caernarfon (0286) 672247  
Fax: (0286) 4451

Please return this form to:

Area Planning Co-ordinator  
N.R.A. Welsh Region  
FREEPOST  
Highfield  
Priestley Road  
Caernarfon  
Gwynedd LL55 1HR

For Office Use Only:

Reference No:

Reply Received:

CONSENT NO: CM00204-01

Name and Address of Owner: Clwyd County Council  
Shire Hall  
Mold  
Clwyd

DISCHARGE OF: SEWAGE EFFLUENT.

FROM: ST. ASAPH - PANT IFAN NEWYDD.

If you wish this consent to be revoked, please sign here:

I wish this consent to be revoked.


Signed..... Date:.....

Rosemary

Here are the consents + addresses that we want to offer for revocation.

<u>N<sup>o</sup></u>	<u>Address</u>	<u>Reason</u>
CG0112201.	The Manager Hotpoint LTD, Llandudno Junction Cwynedd	Discharge is of surface water only. ✓ Afon Ganol West St. 8080/7783
CM0020401. (St Asaph Part of Newydd)	Clwyd County Council Shire Hall Mold Clwyd CH7 6NF	Discharge is less than 5m <sup>3</sup> /day. Afon Bach ST 0680/7480
CM0087601 (Ruthin Craft Centre SW) Old Str. Yard Site Ruthin	"	Discharge is of surface water only. Mouth of R. Clwyd ST 1262/5853

Thanks



STEEL ✓  
③

CONSENT VALIDATION EXERCISE.  
CONSENTS WITH EXPIRED REMINDERS.

TO: ROSEMARY WILLIAMS  
E & Q SERVICES

FROM:

CONSENT NUMBER: CM0020401

DEALT WITH BY:  PHONE CALL  SITE VISIT

DOES DISCHARGE STILL OCCUR:

YES  NO

CHANGES TO ADDRESS  
OF DISCHARGER:

CHANGES TO DISCHARGE  
SITE DESCRIPTION:

ADDRESS FOR BILLING  
(IF DIFFERENT):

.....  
.....  
.....  
.....  
.....  
.....

CONTACT NAME AND PHONE NUMBER: .....

ANY OTHER CHANGES:

.....  
.....  
.....

REVOCATION OF CONSENT REQUIRED:

YES  NO

CURRENT CONSENT APPROPRIATE:

YES  NO

REVIEW OF CONSENT REQUIRED, HIGH PRIORITY

LOW PRIORITY

COMMENTS:

*Discharge to ground in blue zone -*  
*Keep consent*  
.....  
.....

SIGNED: M. C. P...

DATE: 29/6/91

FOR COMPLETION BY VALIDATION STAFF:

# REGISTER OF CONDITIONS

No. 204.

IMPOSED UNDER SECTION 7 OF THE RIVERS (PREVENTION OF POLLUTION) ACT, 1951  
(AS APPLIED BY THE CLEAN RIVERS (ESTUARIES AND TIDAL WATERS) ACT, 1960)  
AND THE RIVERS (PREVENTION OF POLLUTION) ACT, 1961.

Cat. No. RB.12 Size 4 5/8" x 10" 27/32" LINE, I.C.A.

DATE ON WHICH CONDITION CAME INTO FORCE AND PERIOD OF EFFECT	FULL ADDRESS OR OTHER SUFFICIENT DESCRIPTION OF LAND OR PREMISES TO WHICH THE TERM OR CONDITION RELATES	USE OF NEW OR ALTERED OUTLET	REMARKS—
25th March, 1964.	Flintshire County Council, Smallholdings Committee, Wrexham Street, Mold, (Pant Ifan Newydd, St. Asaph.)	<p style="text-align: center;">DISCHARGE OF TRADE OR SEWAGE EFFLUENT</p> <p>CONDITIONS IMPOSED WITH RESPECT TO:-</p> <p>(i) PRECISE LOCATION OF OUTLET Discharge to unnamed tributary of Afon Bach at M.R. 068748.</p> <p>(ii) CONSTRUCTION OF OUTLET (OTHER THAN CONDITIONS TO BE SATISFIED BEFORE OUTLET IS BROUGHT INTO USE)</p> <p>(iii) TEMPERATURE OF DISCHARGE</p> <p>(iv) VOLUME OR RATE OF DISCHARGE OF EFFLUENT FROM LAND OR PREMISES The volume of effluent discharged shall not exceed 100 gallons a day.</p> <p>* (iv) PROVISION OF FACILITIES FOR TAKING SAMPLES</p> <p>(v) DATE OF EXPIRATION OF PERIOD SPECIFIED UNDER S.5(2) OF 1961 ACT</p>	<p>REMARKS—</p> <p style="text-align: center;">31st December, 1967.</p>
<p>CONDITIONS IMPOSED WITH RESPECT TO:-</p> <p>(iii) USE OF OUTLET Discharge of purified domestic effluent from above dwelling.</p> <p>(iv) USE OF ANY OTHER OUTLET FOR TRADE OR SEWAGE EFFLUENT FROM THE SAME LAND OR PREMISES</p>	<p>REMARKS—</p>		

DEPT. OF DEVELOP. & TECH. SERVICES  
 14 NOV 1989  
 FILE NO.

DEPT. OF DEVELOP. & TECH. SERVICES  
 14 NOV 1989  
 FILE NO.

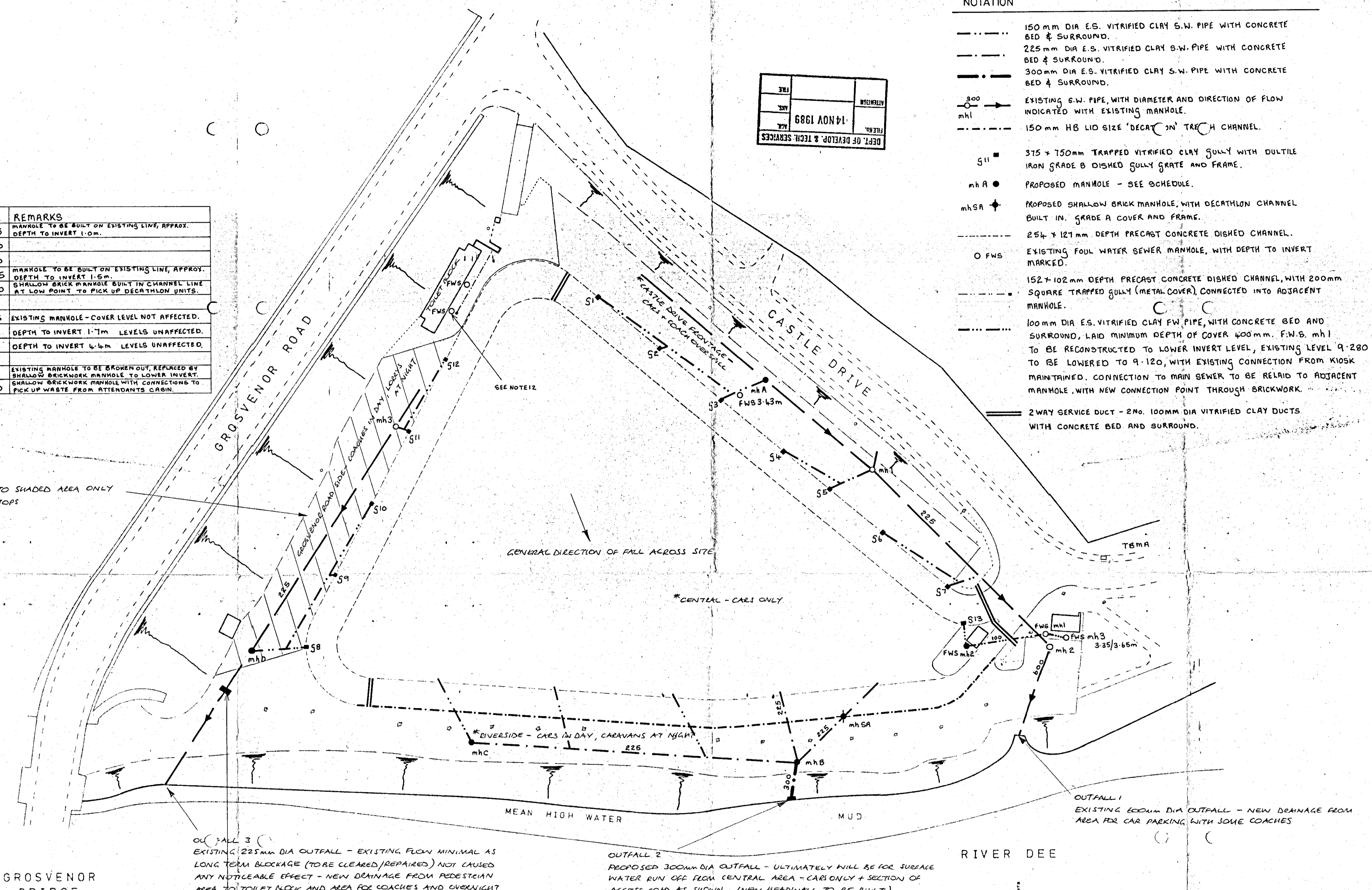
**MANHOLE SCHEDULE**

REF.	INVERT	COVER	REMARKS
mh A	(11.475)	12.475	MANHOLE TO BE BUILT ON EXISTING LINE, APPROX. DEPTH TO INVERT 1.0m.
mh B	7.220	8.500	
mh C	7.800	8.500	
mh D	(8.085)	9.585	MANHOLE TO BE BUILT ON EXISTING LINE, APPROX. DEPTH TO INVERT 1.5m.
mh SA	8.100	8.780	SHALLOW BRICK MANHOLE BUILT IN CHANNEL LINE AT LOW POINT TO PICK UP DECAHLON UNITS.
mh 1	10.245	11.245	EXISTING MANHOLE - COVER LEVEL NOT AFFECTED.
mh 2			DEPTH TO INVERT 1.7m LEVELS UNAFFECTED.
mh 3			DEPTH TO INVERT 4.4m LEVELS UNAFFECTED.
FWS mh 1	9.120	9.960	EXISTING MANHOLE TO BE BROKEN OUT, REPLACED BY SHALLOW BRICKWORK MANHOLE TO LOWER INVERT.
FWS mh 2	9.420	9.900	SHALLOW BRICKWORK MANHOLE WITH CONNECTIONS TO PICK UP WASTE FROM ATTENDANTS CABIN.

**NOTATION**

- 150 mm DIA E.S. VITRIFIED CLAY S.W. PIPE WITH CONCRETE BED & SURROUND.
- - - 225 mm DIA E.S. VITRIFIED CLAY S.W. PIPE WITH CONCRETE BED & SURROUND.
- 300 mm DIA E.S. VITRIFIED CLAY S.W. PIPE WITH CONCRETE BED & SURROUND.
- 300 mhl → EXISTING S.W. PIPE, WITH DIAMETER AND DIRECTION OF FLOW INDICATED WITH EXISTING MANHOLE.
- 150 mm HB LID SIZE 'DECAHLON' TRUCK CHANNEL.
- S11 315 x 750mm TRAPPED VITRIFIED CLAY GULLY WITH DUCTILE IRON GRADE B DISHED GULLY GRATE AND FRAME.
- mh A PROPOSED MANHOLE - SEE SCHEDULE.
- mh SA PROPOSED SHALLOW BRICK MANHOLE, WITH DECAHLON CHANNEL BUILT IN. GRADE A COVER AND FRAME.
- FWS 254 x 121mm DEPTH PRECAST CONCRETE DISHED CHANNEL.
- FWS 152 x 102mm DEPTH PRECAST CONCRETE DISHED CHANNEL, WITH 200mm SQUARE TRAPPED GULLY (METAL COVER), CONNECTED INTO ADJACENT MANHOLE.
- 100 mm DIA E.S. VITRIFIED CLAY FW PIPE, WITH CONCRETE BED AND SURROUND, LAID MINIMUM DEPTH OF COVER 400mm. F.W.S. mh 1 TO BE RECONSTRUCTED TO LOWER INVERT LEVEL, EXISTING LEVEL 9.280 TO BE LOWERED TO 9.120, WITH EXISTING CONNECTION FROM KIOSK MAINTAINED. CONNECTION TO MAIN SEWER TO BE RELIED TO ADJACENT MANHOLE, WITH NEW CONNECTION POINT THROUGH BRICKWORK.
- 2WAY SERVICE DUCT - 2NO. 100MM DIA VITRIFIED CLAY DUCTS WITH CONCRETE BED AND SURROUND.

- Notes**
- SEE STANDARD DETAILS FOR ALL DRAINAGE ITEMS, BOUND AT BACK OF BILL OF QUANTITIES.
  - OPEN END DRAINAGE CONNECTIONS UNDER LOWER ROAD, TO BE LAID TO 1.0m FROM KERB, WITH END CAPPED AND POSITION PERMANENTLY MARKED ON ADJACENT KERB WITH A SANGUIT.
  - INVERTS OF ABOVE PIPES, TO BE LAID 630mm BELOW LEVEL OF ADJACENT KERB.
  - PRIOR TO COMMENCEMENT OF ANY EXCAVATION WORKS FOR DRAINAGE, LOCATION AND DEPTH OF ALL SERVICES, TO BE DETERMINED BY HAND DUG TRIAL HOLES ON SITE. SEE SERVICES DRAWING.
  - ALL PIPE CONNECTIONS TO BE WITH PURPOSE MADE JOINTS.
  - CONNECTION INTO mh3 TO BE MADE 1.0m BELOW GROUND LEVEL, THROUGH BRICKWORK. BRICKWORK TO BE REPAIRED AND REPOINTED WHEN PIPE INSTALLED.
  - CONNECTION INTO mh1, TO BE MADE 100mm ABOVE EXISTING INVERT LEVEL. BRICKWORK TO BE REPAIRED AND REPOINTED WHEN PIPE INSTALLED AND BENCHING TO BE REFORMED AS AFFECTED.
  - ALL CHANNELS TO BE SET OUT, WITH FRONT EDGE SET TO DISTANCE INDICATED FROM FACE OF INNER ACCESS ROAD KERBLINE.
  - ALL SPECIFIED CONCRETE BED AND SURROUND TO BE GRADE C1-5P 150mm THICKNESS.
  - ALL PIPES TO BE SPIGOT AND SOCKET TYPE.
  - BACKFILL MATERIAL TO ALL TRENCHES, TO BE COMPACTED DTG SPECIFIED TYPE 1 GRANULAR MATERIAL, EXCEPT THE LENGTH FROM mhC TO mhB TO OUTFALL - SELECTED EXCAVATED MATERIAL, TOPPED WITH 150mm DEPTH TOPSOIL.
  - MANHOLES TO FRONT OF TOILET BLOCK ARE SHALLOW. VARIOUS EXISTING GULLIES TO THE FRONTAGE OF THE TOILET BLOCK ARE NOT SHOWN BUT ARE TO BE RETAINED AT EXISTING LEVELS.
- ALL LEVELS RELATED TO TBM A (CASTLE DR.) 10.00  
 ALL DIMENSIONS IN mm UNLESS STATED.



OIL/PETROL BY-PASS INTERCEPTOR REFERENCE BSA2/230230, MANUFACTURED BY CONDOR POLLUTION CONTROL (SEE STANDARD DETAIL), WITH SURFACE ACCESS PROVIDED IN 600MM SQUARE BRICKWORK TO BRICK MANHOLE STANDARD DETAIL (INCLUDING COVER SLAB, MANHOLE, COVER AND FRAME) ABOVE 2 NO. TURRETS, EACH TO HAVE 75MM DIA. SURFACE VENT PIPE. INTERCEPTOR, TO BE INSTALLED TO MANUFACTURERS REQUIREMENTS. B.O.F. ITEM K271 COVERS COMPLETE INSTALLATION AND CONNECTION OF INTERCEPTOR, AS DESCRIBED HERE AND IN STANDARD DETAILS.

OUTFALL 3  
 EXISTING 225mm DIA OUTFALL - EXISTING FLOW MINIMAL AS LONG TERM BLOCKAGE (TO BE CLEARED/REPAIRED) NOT CAUSED ANY NOTICEABLE EFFECT - NEW DRAINAGE FROM PEDESTRIAN AREA TO TOILET BLOCK AND AREA FOR COACHES AND OVERNIGHT LORRY STOP. (NEW HEADWALL TO BE BUILT)

OUTFALL 2  
 PROPOSED 300mm DIA OUTFALL - ULTIMATELY WILL BE FOR SURFACE WATER RUN OFF FROM CENTRAL AREA - CARS ONLY + SECTION OF ACCESS ROAD AS SHOWN. (NEW HEADWALL TO BE BUILT)

OUTFALL 1  
 EXISTING 100mm DIA OUTFALL - NEW DRAINAGE FROM AREA FOR CAR PARKING WITH SOME COACHES

**SURFACE WATER SECTIONS**

▽ DATUM 6.00m

	0+00	22+00	32+00	37+00	47+00	57+00	67+00	77+00	87+00
GROUND LEVEL	8.500	8.500	8.500	8.500	8.500	8.500	8.500	8.500	8.500
INVERT LEVEL	7.800	7.800	7.800	7.800	7.800	7.800	7.800	7.800	7.800
CHAINAGE	0+00	22+00	32+00	37+00	47+00	57+00	67+00	77+00	87+00

**FOUL WATER SECTION**

▽ DATUM 8.00m

	0+00	3+00	3+00	18+00
GROUND LEVEL	9.000	9.000	9.000	9.000
INVERT LEVEL	8.120	8.120	8.120	8.120
CHAINAGE	0+00	3+00	3+00	18+00

**\* BACKGROUND NOTE**  
 THE LITTLE ROODEE SITE IS USED PREDOMINANTLY FOR CAR PARKING BUT IS ALSO THE MAIN COACH PARK FOR THE CENTRE OF CHESTER. OVERNIGHT IT IS USED AS A LORRY STOP AND FOR CARAVANS. LOCATIONS OF TYPES OF USAGE ARE INDICATED ON LAYOUT PLAN.

PHASE 1 OF WORKS AS INDICATED IS FOR THE WIDENING OF THE ENTRANCE, CONSTRUCTION OF ACCESS/LOOP ROAD AND PROVISION OF MAIN DRAINAGE, SURFACING OF PARKING AREAS AND CENTRAL AREA DRAINAGE (CONNECTIONS SHOWN) WILL BE PHASE 2.

Revisions

NO.	DESCRIPTION

DEPT. OF DEVELOP. & TECH. SERVICES  
 FILE NO. 14 NOV 1989  
 ATTENTION

**LITTLE ROODEE VEHICLE PARK, CHESTER**  
**DRAINAGE LAYOUT Phase 1**

Drawing No. 48/5/A1 21174/5  
 Drawn by S J W Scale 1:500  
 Traced SLP (VERT SCALE TO SECTIONS 1:50)  
 Date SEPT 1989  
 Approved

**City of Chester**  
 C. M. Morris  
 Director of Technical Services  
 Town Hall, Chester CH1 2HN  
 tel: 324324