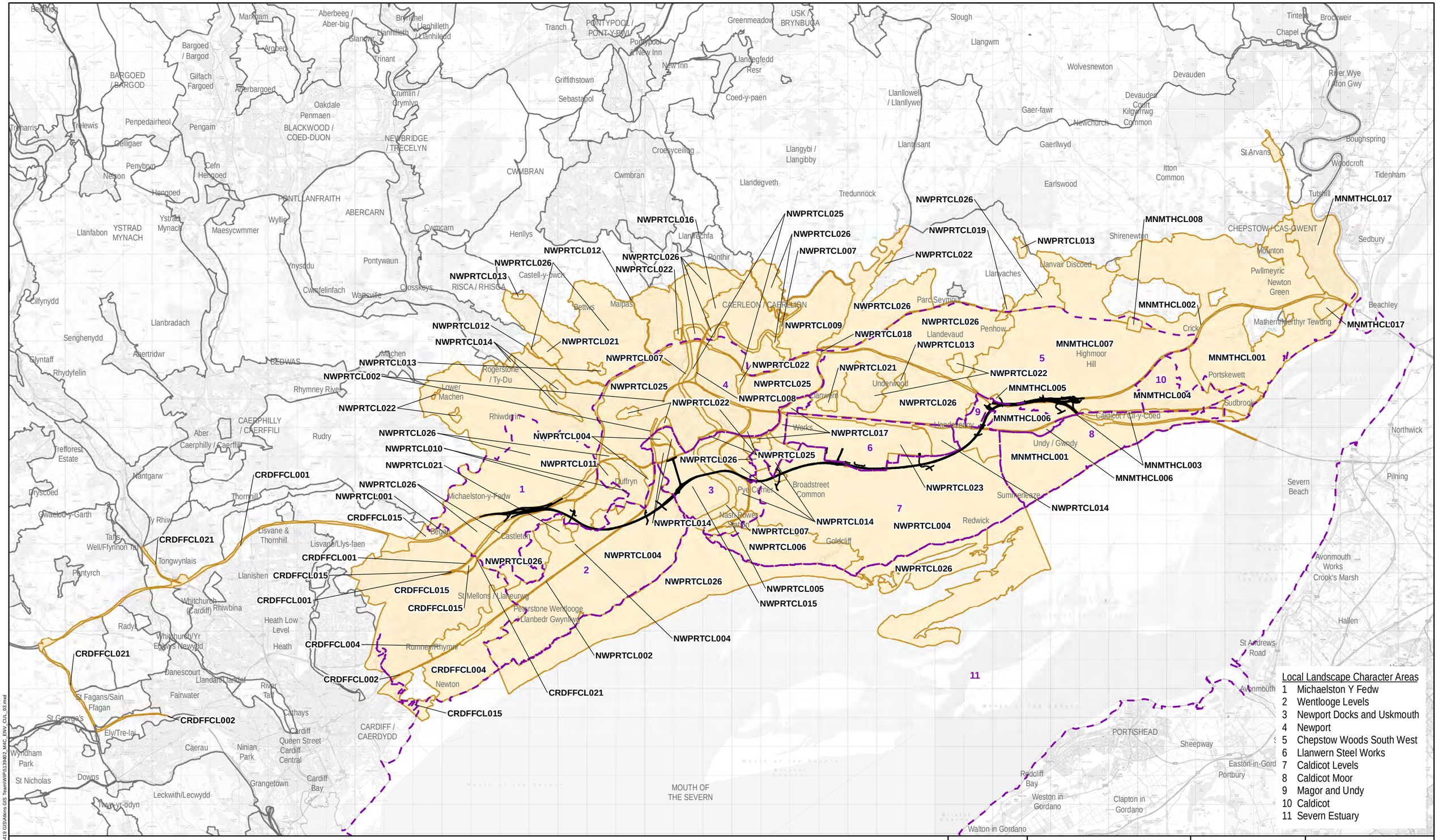

Legend

- Proposed alignment of new section of motorway
- Local landscape character areas
- Cultural Landscape Aspect Areas affected by new section of motorway
- Cultural Landscape Aspect Area boundaries
- NWPRTCL004 Coding relates to Cultural Landscape Aspect Areas as described in LANDMAP provided by Natural Resources Wales

Refer to Appendix 9.4 & 9.5 for LANDMAP Evaluation of Landscape Character Areas.

Contains public sector information licensed under the Open Government Licence v2.0, Natural Resources Wales.

Llywodraeth Cymru
Welsh Government

Environmental Statement

Cultural Landscape Aspect Areas affected by the New Section of Motorway

Figure: 9.15a	Revision: 01
Date: March 2016	Status: At Issue
Drawn: SJD	Checked: NJR

Scale: A3 @ 1:120,000

0 0.5 1 2 3 4 5 Kilometres

N

© Crown Copyright and database right 2016. Ordnance Survey 100021874. Welsh Government.
© Hawlfraint a hawliau cronfa ddata'r Goron 2016. Rhif Trwydded yr Arolwg Ordnans 100021874.

dwg ref:

P:\GBBSB\Locally Managed\5139402 M4 CAN\400 Technical Information\419 GIS\Atkins GIS Team\WIP\5139402_M4C_ENV_CUL_03.mxd

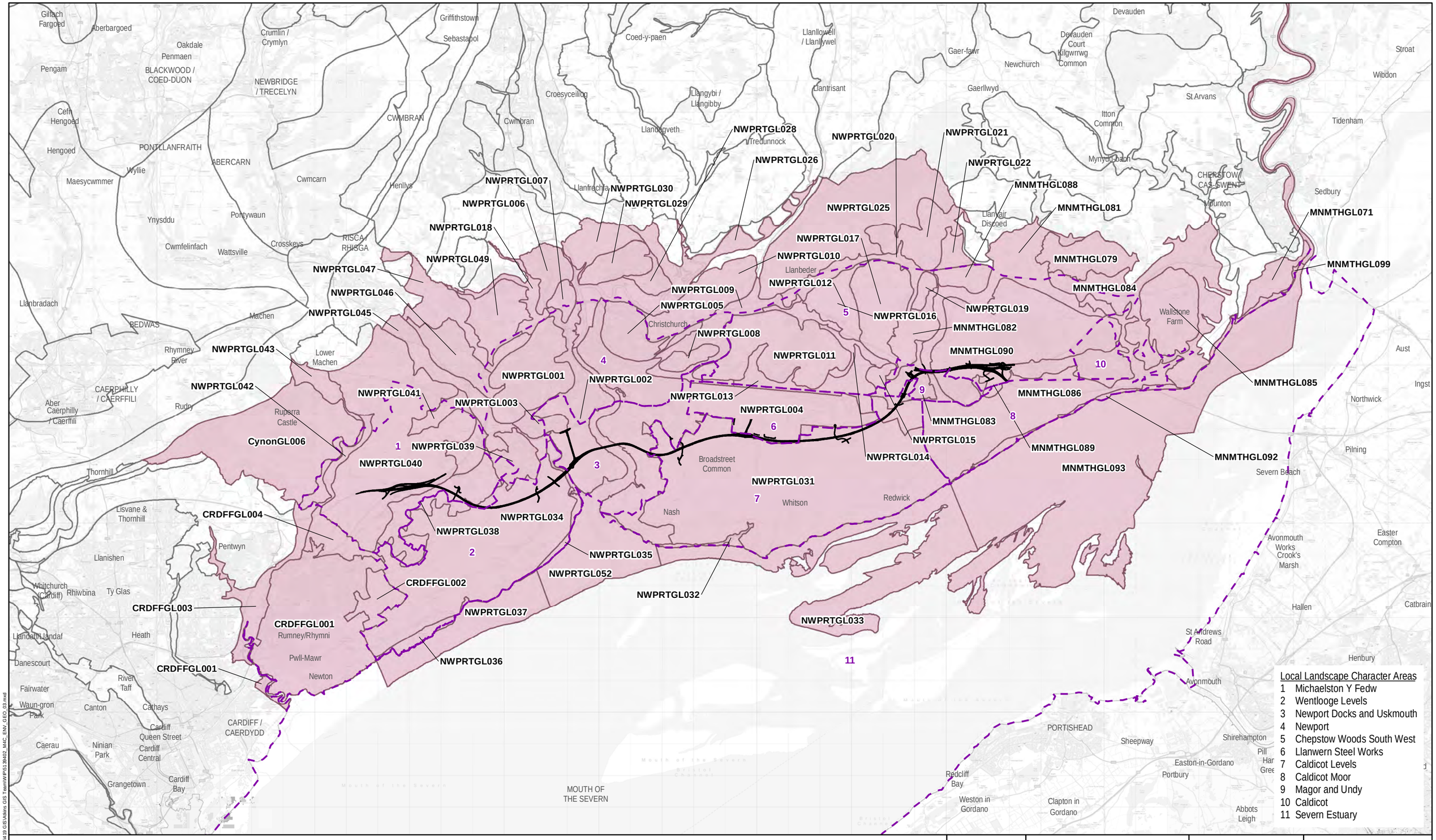

Legend

- Proposed alignment of new section of motorway
- Local landscape character areas
- Geological Landscape Aspect Areas affected by new section of motorway
- Geological Landscape Aspect Area boundaries
- NWPRTGL031 Coding relates to Geological Landscape Aspect Areas as described in LANDMAP provided by Natural Resources Wales

Refer to Appendix 9.4 & 9.5 for LANDMAP Evaluation of Landscape Character Areas.

Contains public sector information licensed under the Open Government Licence v2.0, Natural Resources Wales.

Llywodraeth Cymru
Welsh Government

Environmental Statement

Geological Landscape Aspect Areas affected by the New Section of Motorway

Figure:	9.15b	Revision:	01
Date:	March 2016	Status:	At Issue
Drawn:	SJD	Checked:	NJR

Scale: A3 @ 1:110,000

0 0.5 1 2 3 4 5 Kilometres

N

© Crown Copyright and database right 2016. Ordnance Survey 100021874. Welsh Government.
© Hawlfraint a hawliau cronfa ddata'r Goron 2016. Rhif Trwydded yr Arolwg Ordnans 100021874.

dwg ref:

P:\GBBSBL\Locally Managed\5139402 M4 CAN\400 Technical Information\19 GIS\Atkins GIS Team\WP\5139402_M4C_ENV_GEO_03.mxd

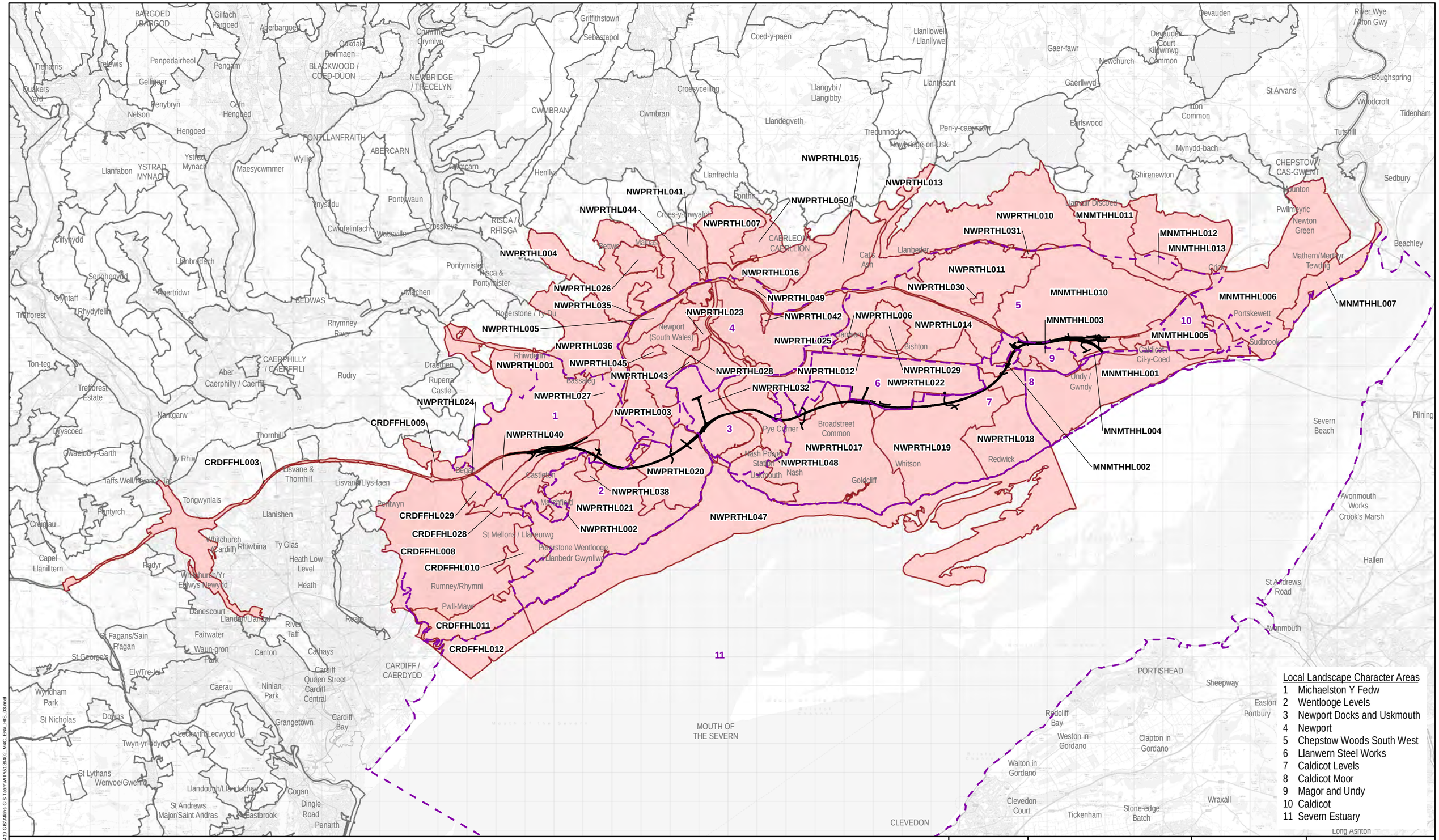

Legend

- Proposed alignment of new section of motorway
- Local landscape character areas
- Historical Landscape Aspect Areas affected by proposed new section of motorway
- Historical Landscape Aspect Area boundaries
- **NWPRTHL048** Coding relates to Historical Landscape Aspect Areas as described in LANDMAP provided by Natural Resources Wales

Refer to Appendix 9.4 & 9.5 for LANDMAP Evaluation of Landscape Character Areas.

Contains public sector information licensed under the Open Government Licence v2.0, Natural Resources Wales.

Llywodraeth Cymru
Welsh Government

Environmental Statement

Historical Landscape Aspect Areas affected by the New Section of Motorway

Figure: 9.15c	Revision: 01
Date: March 2016	Status: At Issue
Drawn: SJD	Checked: NJR

Scale: A3 @ 1:120,000

0 0.5 1 2 3 4 5 Kilometres

N

© Crown Copyright and database right 2016. Ordnance Survey 100021874. Welsh Government.
© Hawlfraint a hawliau cronfa ddata'r Goron 2016. Rhif Trwydded yr Arolwg Ordnans 100021874.

dwg ref:

P:\GBBSBI\Locally Managed\51394\02 M4 CAN\400 Technical Information\419 GIS\Atkins GIS Team\WP\51394\02_M4C_ENV_HIS_03.mxd

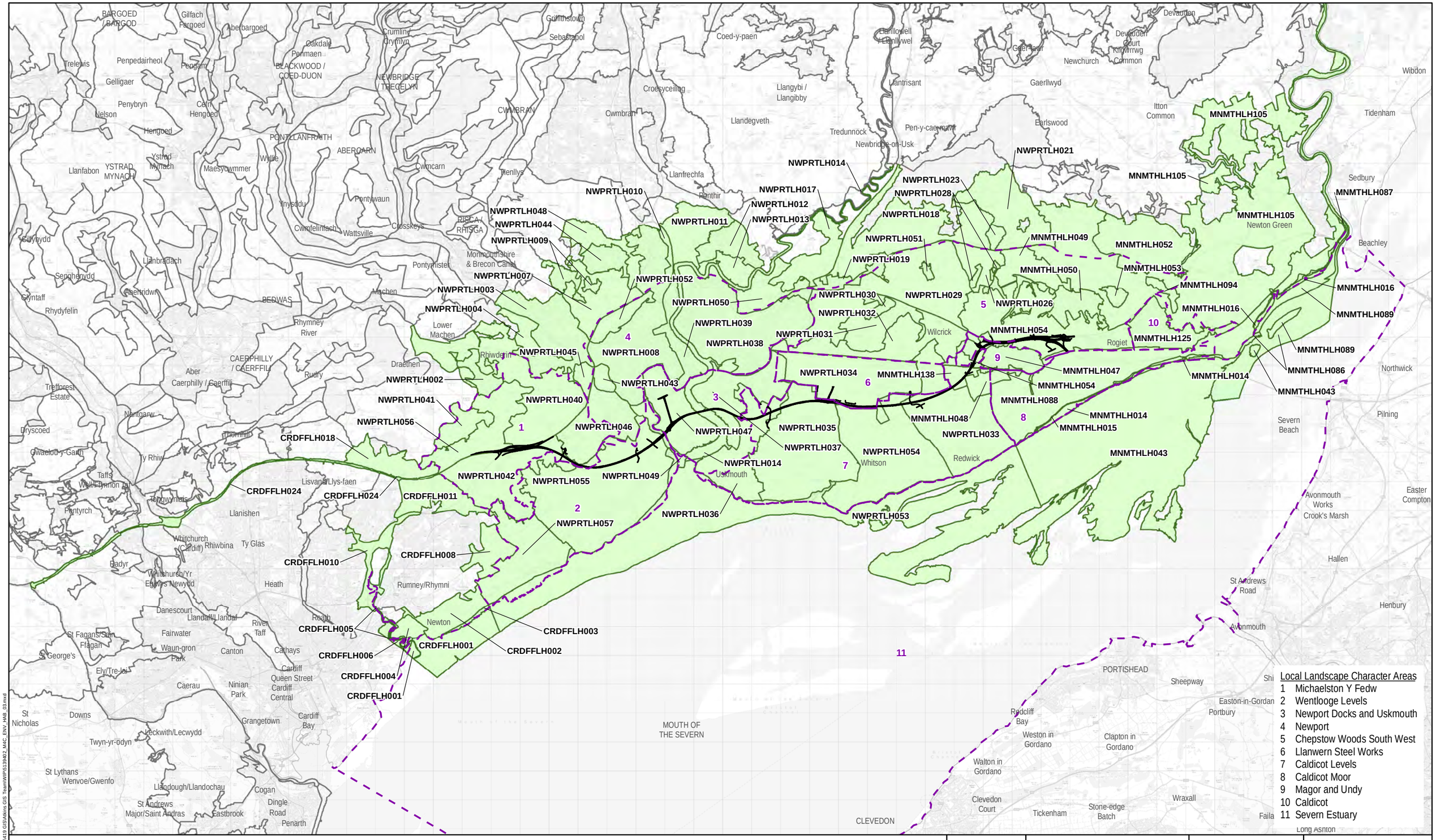

Local Landscape Character Areas

1 Michaelston Y Fedw
2 Wentlooge Levels
3 Newport Docks and Uskmouth
4 Newport
5 Chepstow Woods South West
6 Llanwern Steel Works
7 Caldicot Levels
8 Caldicot Moor
9 Magor and Undy
10 Caldicot
11 Severn Estuary

Legend

Proposed alignment of new section of motorway

Local landscape character areas

Landscape Habitat Aspect Areas affected by new section of motorway

Landscape Habitat Aspect Area boundaries

NWPRTLH054 Coding relates to Landscape Habitat Areas as described in LANDMAP provided by Natural Resources Wales

Refer to Appendix 9.4 & 9.5 for LANDMAP Evaluation of Landscape Character Areas.

Contains public sector information licensed under the Open Government Licence v2.0, Natural Resources Wales.

Llywodraeth Cymru
Welsh Government

Environmental Statement

Landscape Habitat Aspect Areas affected by the New Section of Motorway

Figure: 9.15d	Revision: 01
Date: March 2016	Status: At Issue
Drawn: SJD	Checked: NJR

Scale: A3 @ 1:120,000

0 0.5 1 2 3 4 5 Kilometres

N

© Crown Copyright and database right 2016. Ordnance Survey 100021874. Welsh Government.
© Hawlfraint a hawliau cronfa ddata'r Goron 2016. Rhif Trwydded yr Arolwg Ordnans 100021874.

dwg ref:

P:\GBBSB\Locally Managed\5139402 M4 CAN\400 Technical Information\419 GIS\Atkins GIS Team\WP\5139402_M4C_ENV_HAB_03.mxd

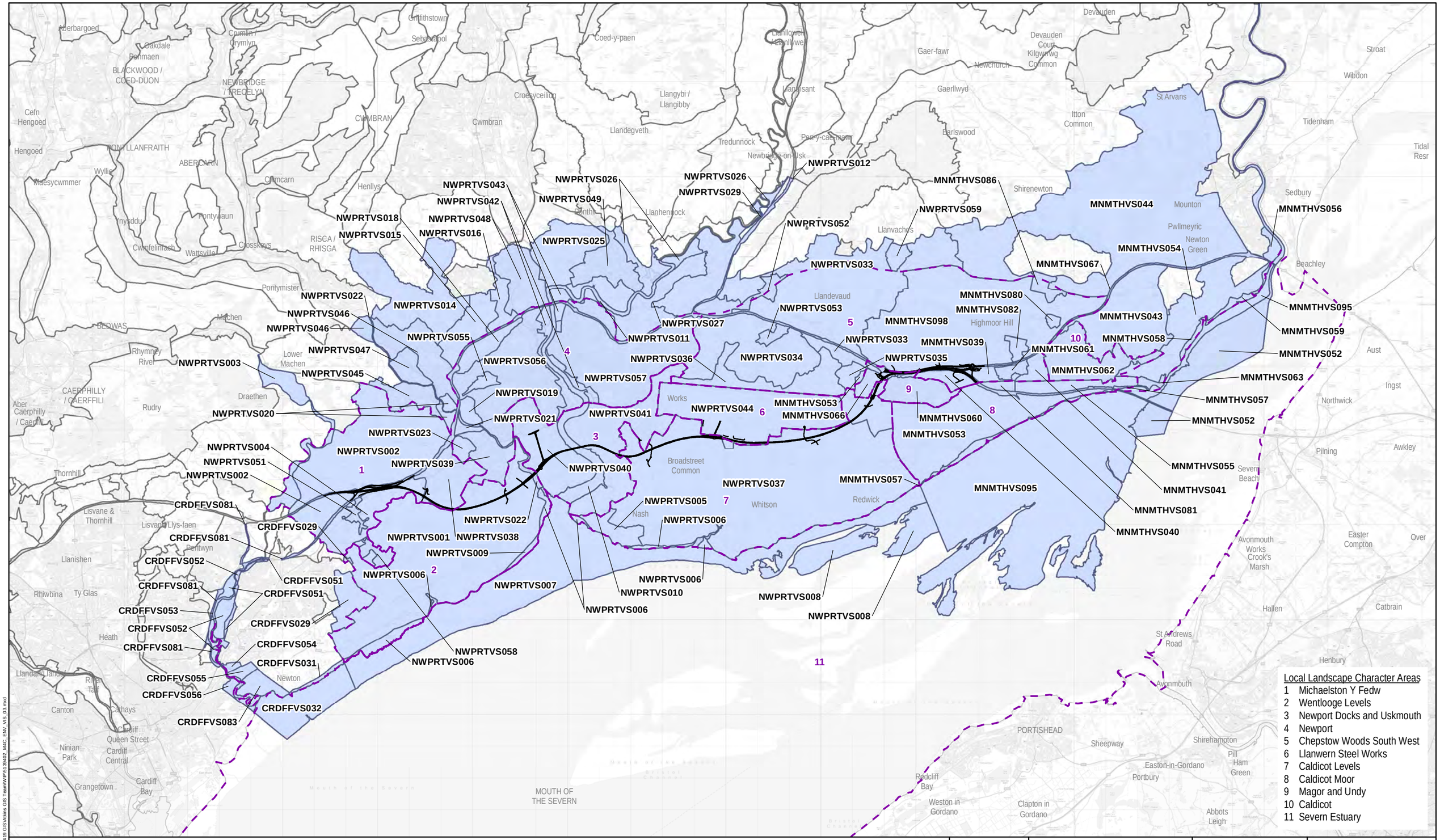

Legend

- Proposed alignment of new section of motorway
- Local landscape character areas
- Visual Sensory Aspect Areas affected by new section of motorway
- Visual Sensory Aspect Area boundaries
- NWPRTVS037 Coding relates to Visual Sensory Aspect Areas as described in LANDMAP provided by Natural Resources Wales

Refer to Appendix 9.4 & 9.5 for LANDMAP Evaluation of Landscape Character Areas.

Contains public sector information licensed under the Open Government Licence v2.0, Natural Resources Wales.

Llywodraeth Cymru
Welsh Government

Environmental Statement

Visual Sensory Aspect Areas affected by the New Section of Motorway

Figure:	9.15e	Revision:	01
Date:	March 2016	Status:	At Issue
Drawn:	SJD	Checked:	NJR

Scale: A3 @ 1:110,000

0 0.5 1 2 3 4 5 Kilometres

N

© Crown Copyright and database right 2016. Ordnance Survey 100021874. Welsh Government.
© Hawlfraint a hawliau cronfa ddata'r Goron 2016. Rhif Trwydded yr Arolwg Ordnans 100021874.

dwg ref:

P:\GBBSBI\Locally Managed\5139402 M4 CAN\400 Technical Information\M19 GIS\Atkins GIS Team\WP\5139402_M4C_ENV_VIS_03.mxd