



**APPLICATION FOR AN ENVIRONMENTAL PERMIT
SURRENDER UNDER THE ENVIRONMENTAL
PERMITTING (ENGLAND AND WALES)
REGULATIONS 2016 (AS AMENDED)**

SURRENDER SITE CONDITION REPORT

PREPARED FOR:

**BILL WAY & CO.
TREMORFA INDUSTRIAL ESTATE
16 MARTIN ROAD
CARDIFF
CF24 5SD**

**ECL Ref: BWAC.01.01/SSCR
02/03/2026
Version: Issue 1**

TABLE OF CONTENTS

| | | |
|------------|---|-----------|
| 1. | SITE DETAILS | 2 |
| | 1.1. Name of the Applicant | 2 |
| | 1.2. Activity Address | 2 |
| | 1.3. Document Reference for Site Condition Report at Permit Application and Surrender | 2 |
| 2. | CONDITION OF THE LAND AT PERMIT ISSUE | 3 |
| | 2.1. Environmental Setting | 3 |
| | 2.2. Pollution History | 4 |
| 3. | PERMITTED ACTIVITIES | 5 |
| | 3.1. Specified Waste Management Operations | 5 |
| | 3.2. Non-Permitted Activities | 5 |
| | 3.3. Plan with Activity Layout | 5 |
| | 3.4. Environmental Risk Assessment | 5 |
| 4. | CHANGES TO THE ACTIVITY | 6 |
| | 4.1. Site Boundary | 6 |
| | 4.2. Permitted Activities | 6 |
| | 4.3. Dangerous Substances | 6 |
| 5. | MEASURES TO PROTECT THE LAND | 7 |
| | 5.1. Life of the Permit | 7 |
| 6. | POLLUTION INCIDENTS | 9 |
| | 6.1. History | 9 |
| 7. | SOIL GAS AND WATER QUALITY MONITORING | 10 |
| | 7.1. Monitoring Undertaken | 10 |
| 8. | DECOMMISSIONING AND REMOVAL OF POLLUTION RISK | 11 |
| | 8.1. Process | 11 |
| 9. | REFERENCE DATA | 17 |
| | 9.1. Collection of Data | 17 |
| 10. | STATEMENT OF SITE CONDITION | 18 |
| | 10.1. Confirmations | 18 |

List of Appendices

| | |
|--------------------|---------------------------|
| Appendix I | Envirocheck Report |
| Appendix II | Activity Layout |

1. SITE DETAILS

1.1. Name of the Applicant

1.1.1. The Applicant is Bill Way & Co Limited.

1.2. Activity Address

1.2.1. The Activity Address is:
Bill Way & Co
Tremorfa Industrial Estate
16 Martin Road
Cardiff
CF24 5SD.

1.2.2. For the purposes of this report the Site is defined as the permitted boundary for EPR/XP3495FC (EA WML 30238).

1.2.3. However, it should be noted that the address as described on the environmental permit is:
Bill Way & Co
Unit 16
Tremorfa Industrial Estate
Rover Way
Cardiff
CF2 2SD.

1.3. Document Reference for Site Condition Report at Permit Application and Surrender

1.3.1. It is understood that there is no Site Condition Report available for the Site. This report ECL Report Reference BWAC.01.01/SSCR constitutes the Site Condition Report at permit surrender.

1.3.2. Site Location Plans (including the site boundary) can be found as part of the Envirocheck report in Appendix I. The Permit boundary is shown on Plan A contained in the Environmental Permit.

2. CONDITION OF THE LAND AT PERMIT ISSUE

2.1. Environmental Setting

Geology

- 2.1.1. The British Geological Survey (“BGS”) Onshore Geoindex¹ indicates artificial ground described as Made Ground. This covers the area of Tremorfa Industrial Estate. The Made Ground likely originates from historic land reclamation associated with the expansion of the Cardiff Docks area.
- 2.1.2. According to the BGS Geology of Britain Viewer², the bedrock geology comprises Mercia Mudstone Group (Mudstone), with low permeability.
- 2.1.3. The BGS Geology of Britain Viewer indicates the superficial deposits are underlain by the Mercia Mudstone Group. This sedimentary Triassic group is described by the BGS as fluvial, lacustrine and marine in origin. Superficial deposits are Tidal flat deposits – Clay, silt and sand, and are shallow marine in origin.
- 2.1.4. According to the Radon Affected Area³ mapping tool for the UK produced by Public Health England (“PHE”), the Site is located in an area with the lowest band of radon potential with less than 1% of properties above the action level.

Hydrogeology

- 2.1.5. The superficial deposits reported to underly the Site have been categorised as a Secondary Aquifer – undifferentiated. The Mercia Mudstone Group is categorised as Secondary B Aquifer.
- 2.1.6. According to the Envirocheck Report (contained in Appendix I), there are 9 groundwater abstraction licences recorded within 500m of the Site.

Surface Waters

- 2.1.7. The Envirocheck Report notes the closest surface water feature to the Site boundary to be the Bristol Channel, 235m east.
- 2.1.8. NRW’s Flood and Coastal Erosion Risk Maps⁴ (surface water) indicate that the Site is not at risk of flooding from rivers, sea, nor surface water.

¹ British Geological Survey GeoIndex Onshore, available online at: <https://mapapps2.bgs.ac.uk/geoindex/home.html>. Accessed February 2026.

² British Geological Survey. Geology of Britain Viewer, available online at https://geologyviewer.bgs.ac.uk/?_ga=2.68296466.2053920851.1772017796-724482097.1772017796, accessed February 2026.

³ Public Health England. Radon Affected Areas Mapping Tool. Available online at <https://www.ukradon.org/information/ukmaps>, accessed February 2026.

⁴ <https://flood-risk-maps.naturalresources.wales/?locale=en> – accessed February 2026

2.2. Pollution History

Historic and Existing Activities

- 2.2.1. A review of the Ordnance Survey maps (contained within the Envirocheck Report – Appendix I) from 1885 to 2020 has been undertaken for the Site.
- 2.2.2. In summary, the Site was originally below the high water mark until around 1965, where it would appear land reclamation works have been undertaken and railway tracks are shown crossing the Site, and a spoil heap identified occupying the south eastern half. Significant development of the area occurs and by 1975 the Site and surrounding area is shown as a Slag Reduction Works associated with the Steel Rolling Mills to the north. The Site area is identified on the historic maps as a refuse or slag heap. By 1982, the Slag Reduction Works is no longer present, however, some of the railway lines remain.
- 2.2.3. The Site was acquired by Bill Way & Co in 1999 from the Cardiff Bay Development Corporation. By 1999, redevelopment of the Site and surrounding area has occurred with a building shown on the Site, and further buildings and road infrastructure indicating the beginnings of the Tremorfa Industrial Estate. Aerial photography from 2000, shows the Site operational with vehicles neatly arranged. By 2006, further development of the wider area has occurred, with the Site itself remaining unchanged to current date.
- 2.2.4. Potentially contaminative industrial uses were identified at the Site, including a Heap of unknown constituents (1964) and potentially infilled land (water).

Pollution Incidents

- 2.2.5. The Envirocheck report lists 3 pollution incidents to controlled waters within 501 – 1,000m of the Site. All are described as Minor Incidents.

Potential Pollution Impacts

- 2.2.6. The following potential sources of contamination were identified from the historic map review:
- On site – contamination from the historic use of the Site, potentially from the infilling and then from the Slag Reduction Works and railway lines. Since the Site has been used as a Metal Recycling site in 2001, it is understood to have excellent compliance history with all pollution prevention measures adhered to and well maintained;
 - Off-site - the former Steel Rolling Mills to the north and infilling of the surrounding area cannot be discounted.
- 2.2.7. Four historic landfill sites are recorded onsite, with a further five within 1km of the Site. Onsite historic landfills include licenses held by the Cardiff Bay Development Corporation, Crunchgrip Limited, Slag Reduction Cardiff and one unknown (assumed to be British Steel). Deposits occurred from 1940 – 1991 and included inert and industrial waste.

3. PERMITTED ACTIVITIES

3.1. Specified Waste Management Operations

3.1.1. The specified waste management operations are detailed in Table 1.

Table 1: Specified Waste Management Operations

| Specified Waste Management Operations | Permitted Waste Types | Limits on Specified Waste Management Operations |
|---|-------------------------------|---|
| R3 Recycling or reclamation of metals and metal compounds | Metal wastes (scrap vehicles) | Separation and sorting of wastes i.e. dismantling, draining, sorting of wastes into different components shall only take place in the area marked on the site layout plan BW/RFT/100A/. |
| R13 Storage pending recovery or disposal | Metal wastes (scrap vehicles) | Cars awaiting dismantling shall only be stored on the area marked v on site layout plan BW/RFT/100A and then on the hatched area on site layout plan BW/RFT/100A when it has been fully concreted within six months of the date of the issue of this licence. Maximum number of cars to be stored in this area shall be 40 units. |

3.1.2. The total quantity of waste accepted at the Site shall not exceed 5,000 tonnes.

3.2. Non-Permitted Activities

3.2.1. There are no non-permitted activities undertaken at the Site.

3.3. Plan with Activity Layout

3.3.1. The Activity Layout is provided as Appendix II.

3.4. Environmental Risk Assessment

3.4.1. The Site was originally permitted under a Waste Management Licence and operated in accordance with the Working Plan (10th November 1999). All environmental controls were contained within the Working Plan.

4. CHANGES TO THE ACTIVITY

4.1. Site Boundary

4.1.1. There have been no changes to the site boundary since permit issue.

4.2. Permitted Activities

4.2.1. There have been no changes to the permitted activities since permit issue.

4.3. Dangerous Substances

4.3.1. It is not considered that any dangerous substances, in relevant quantities have been used or produced on Site as a result of the permitted activities.

5. MEASURES TO PROTECT THE LAND

5.1. Life of the Permit

5.1.1. It is understood that the Site was well run and maintained. Due to the closure of the Site, records are unavailable, however, a review of the most recent compliance assessment reports (“CARs”) has been undertaken, and is provided in Table 2. Direct quotes from NRW are provided in *Italics*.

Table 2: Review of CARs

| CAR Number | Date | Comments | Compliance Score |
|------------|------------|--|------------------|
| NRW0033136 | 01.04.2018 | <p><i>He [Mr Way] first presented the areas in which the batteries and car fluids were kept after depollution. Each were stored neatly in appropriate containers, placed within a bunded area. Mr Way then explained and presented the drainage system that serves the depollution bay and the bunded areas, which all flowed into an interceptor.</i></p> <p><i>The tyres and other removed vehicle parts were stored separately and neatly.</i></p> <p><i>Overall, the site appeared to be operating depollution of vehicles in the appropriate manner, employing all of the proper practices on the correct infrastructure.</i></p> | 0 |
| NRW0037037 | 07.10.2020 | <p><i>While on site we [NRW] observed a vehicle being depolluted, and this followed depollution steps to arrive at an acceptable level of depollution.</i></p> <p><i>Depollution takes place under cover on an impermeable surface with sealed drainage.</i></p> <p><i>Only depolluted vehicles on hardstanding. Batteries stored appropriately in a battery station. Waste oils stored in a bunded oil store</i></p> <p><i>Fence round the parameter -in good condition.</i></p> <p><i>A hazardous waste assessment was undertaken – all waste were stored correctly. The site has good waste segregation and labelling with no mixing between hazardous and non-hazardous types.</i></p> <p><i>Non-compliance score issued due to no records of continuing competence tests being completed.</i></p> | 4 |

Table2: Review of CARs (cont)

| CAR Number | Date | Comments | Compliance Score |
|------------|------------|--|------------------|
| NRW0048247 | 02.04.2025 | <p><i>Overall, the site was organised and well run. The site was clean with good housekeeping. The impermeable surface was maintained with no visible damage.</i></p> <p><i>The depollution area was contained and undercover and had good drainage to ensure any spillages went into the interceptor. All waste oils were stored correctly and clearly separated into their own storage tanks.</i></p> <p><i>All new vehicles entering the site were stored on the impermeable surface and the operator explained these are depolluted immediately, the vehicles awaiting depollution did not exceed the maximum 40 units. All depolluted cars were stacked appropriately and in an organised manner. Only permitted waste types were observed on site.</i></p> | 0 |

5.1.2. Consequently, based on the information contained within NRW’s CARs, it is considered that the land has not deteriorated during the life of the permit.

6. POLLUTION INCIDENTS

6.1. History

6.1.1. There have been no incidents at the Site.

7. SOIL GAS AND WATER QUALITY MONITORING

7.1. Monitoring Undertaken

7.1.1. No soil, gas nor water quality monitoring was undertaken at the Site.

8. DECOMMISSIONING AND REMOVAL OF POLLUTION RISK

8.1. Process

8.1.1. All incoming wastes, and wastes produced as a result of the operations have been removed from Site. Bunds have been cleaned and all vehicle removed from site. The oil tank, containing waste oil, was cleaned and removed. The interceptor was also emptied and cleaned. Car batteries were removed from site.

8.1.2. Photographs of the Site following decommissioning are provided below. The photographs show the site is in good condition and all wastes and potentially polluting substances can be seen as being removed from Site.

Figure 1: Interior and Office



Figure 2: Inside Main Building



Figure 3: Bund



Figure 4: Outside Yard Areas



Figure 5: Covered Bay



Figure 6: Site Entrance and Gates



9. REFERENCE DATA

9.1. Collection of Data

- 9.1.1. No data was required. The information contained within Sections 3, 4, and 5 confirms beyond a reasonable doubt that the land has not deteriorated.
- 9.1.2. It should also be noted that a telephone conversation was held with Gareth Morris (Waste Regulation Officer) on 23rd February 2025 confirming that a low risk surrender was required, and no intrusive investigation was required.

10. STATEMENT OF SITE CONDITION

10.1. Confirmations

10.1.1. Based on the information provided in the Surrender Site Condition Report, it can be confirmed that:

- the permitted activities have stopped;
- decommissioning is complete, and the pollution risk has been removed; and
- the land is in a satisfactory condition.

**APPENDIX I
ENVIROCHECK REPORT**

Envirocheck[®] Report:

Datasheet

Order Details:

Order Number:

396533687_1_1

Customer Reference:

BWAC.01.01

National Grid Reference:

321240, 175850

Slice:

A

Site Area (Ha):

0.48

Search Buffer (m):

1000

Site Details:

Bill Way & Co

Rover Way

Cardiff

CF24 2RX

Client Details:

Mr S Burley

Environmental Compliance Ltd

Unit G1

Main Avenue

Trefforest Industrial Estate

Pontypridd

CF37 5YL

Prepared For:

Bill Way and Co

Unit 16

Tremorfa Industrial Estate

Cardiff

| Report Section | Page Number |
|-----------------------|-------------|
| Summary | - |
| Agency & Hydrological | 1 |
| Waste | 27 |
| Hazardous Substances | 52 |
| Geological | 53 |
| Industrial Land Use | 57 |
| Sensitive Land Use | 94 |
| Data Currency | 95 |
| Data Suppliers | 101 |
| Useful Contacts | 102 |

Introduction

The Environment Act 1995 has made site sensitivity a key issue, as the legislation pays as much attention to the pathways by which contamination could spread, and to the vulnerable targets of contamination, as it does the potential sources of contamination. For this reason, Landmark's Site Sensitivity maps and Datasheet(s) place great emphasis on statutory data provided by the Environment Agency/Natural Resources Wales and the Scottish Environment Protection Agency; it also incorporates data from Natural England (and the Scottish and Welsh equivalents) and Local Authorities; and highlights hydrogeological features required by environmental and geotechnical consultants. It does not include any information concerning past uses of land. The datasheet is produced by querying the Landmark database to a distance defined by the client from a site boundary provided by the client. In this datasheet the National Grid References (NGRs) are rounded to the nearest 10m in accordance with Landmark's agreements with a number of Data Suppliers.

Copyright Notice

© Landmark Information Group Limited 2026. The Copyright on the information and data and its format as contained in this Envirocheck® Report ("Report") is the property of Landmark Information Group Limited ("Landmark") and several other Data Providers, including (but not limited to) Ordnance Survey, British Geological Survey, the Environment Agency/Natural Resources Wales and Natural England, and must not be reproduced in whole or in part by photocopying or any other method. The Report is supplied under Landmark's Terms and Conditions accepted by the Customer.

A copy of Landmark's Terms and Conditions can be found with the Index Map for this report. Additional copies of the Report may be obtained from Landmark, subject to Landmark's charges in force from time to time. The Copyright, design rights and any other intellectual rights shall remain the exclusive property of Landmark and /or other Data providers, whose Copyright material has been included in this Report.

© Environment Agency & United Kingdom Research and Innovation 2026. © Natural Resources Wales & United Kingdom Research and Innovation 2026.

Natural England Copyright Notice

Site of Special Scientific Interest, National Nature Reserve, Ramsar, Special Protection Area, Special Conservation Area, Marine Nature Reserve data (derived from Ordnance Survey 1:10000 raster) is provided by, and used with the permission of, Natural England who retain the copyright and Intellectual Property Rights for the data.

Scottish Natural Heritage Copyright

Contains SNH information licensed under the Open Government Licence v3.0.

Ove Arup Copyright Notice

The Mining Instability data was obtained on licence from Ove Arup & Partners Limited (for further information, contact mining.review@arup.com). No reproduction or further use of such Data is to be made without the prior written consent of Ove Arup & Partners Limited. The supplied Mining Instability data is derived from publicly available records and other third party sources and neither Ove Arup & Partners nor Landmark warrant the accuracy or completeness of such information or data.

Stantec Copyright Notice

The cavity data presented has been extracted from the PBA (now Stantec UK Ltd) enhanced version of the original DEFRA national cavity databases. Stantec UK Ltd retain the copyright & intellectual property rights in the data. Whilst all reasonable efforts are made to check that the information contained in the cavity databases is accurate we do not warrant that the data is complete or error free. The information is based upon our own researches and those collated from a number of external sources and is continually being augmented and updated by Stantec UK Ltd. In no event shall Stantec UK Ltd or Landmark be liable for any loss or damage including, without limitation, indirect or consequential loss or damage arising from the use of this data.

Radon Potential dataset Copyright Notice

Information supplied from a joint dataset compiled by The British Geological Survey and Public Health England. The probability result is only valid for properties above ground. All basement and cellar areas are considered to be at additional risk from high radon levels. If an underground room such as a cellar or basement makes up part of the living or working accommodation, the property should be tested regardless of Radon Affected Area status.

Natural Resources Wales Copyright Notice

Contains Natural Resources Wales information © Natural Resources Wales and Database Right. All rights Reserved. Contains Ordnance Survey Data. Ordnance Survey Licence number 100019741. Crown Copyright and Database Right. Contains Natural Resources Wales information © Natural Resources Wales and Database Right. All rights Reserved. Some features of this information are based on digital spatial data licensed from the Centre for Ecology & Hydrology © NERC (CEH). Defra, Met Office and DARD Rivers Agency © Crown copyright. © Cranfield University. © James Hutton Institute. Contains OS data © Crown copyright and database right 2026. Land & Property Services © Crown copyright and database right.

| Data Type | Page Number | On Site | 0 to 250m | 251 to 500m | 501 to 1000m (*up to 2000m) |
|---|-------------|---------|-----------|-------------|-----------------------------|
| Agency & Hydrological | | | | | |
| BGS Groundwater Flooding Susceptibility | pg 1 | Yes | Yes | Yes | n/a |
| Contaminated Land Register Entries and Notices | | | | | |
| Discharge Consents | pg 1 | | 1 | 10 | 13 |
| Prosecutions | | | | | |
| Enforcement and Prohibition Notices | pg 7 | | | | 1 |
| Integrated Pollution Controls | pg 7 | | | 2 | 10 |
| Integrated Pollution Prevention And Control | pg 9 | | 5 | 4 | 9 |
| Local Authority Integrated Pollution Prevention And Control | pg 17 | | | | 1 |
| Local Authority Pollution Prevention and Controls | pg 17 | 1 | 5 | 2 | 6 |
| Local Authority Pollution Prevention and Control Enforcements | | | | | |
| Nearest Surface Water Feature | pg 19 | | Yes | | |
| Pollution Incidents to Controlled Waters | pg 19 | | | | 3 |
| Historical Prosecutions | pg 20 | | | | 2 |
| Registered Radioactive Substances | pg 20 | | | | 1 |
| Substantiated Pollution Incident Register | pg 20 | | 1 | 2 | 3 |
| Water Abstractions | pg 21 | | 2 | 7 | (*6) |
| Water Industry Act Referrals | pg 24 | | 1 | | |
| Groundwater Vulnerability Map | pg 25 | Yes | n/a | n/a | n/a |
| Bedrock Aquifer Designations | pg 25 | Yes | n/a | n/a | n/a |
| Superficial Aquifer Designations | pg 25 | Yes | n/a | n/a | n/a |
| Source Protection Zones | | | | | |
| Extreme Flooding from Rivers or Sea without Defences | pg 25 | | Yes | n/a | n/a |
| Flooding from Rivers or Sea without Defences | pg 25 | | Yes | n/a | n/a |
| Areas Benefiting from Flood Defences | | | | n/a | n/a |
| Flood Water Storage Areas | | | | n/a | n/a |
| Flood Defences | | | | n/a | n/a |
| OS Water Network Lines | pg 25 | | | | 3 |
| Water Framework Directive - Catchment | pg 25 | | | | Yes |
| Water Framework Directive - Groundwater | pg 26 | Yes | | | |
| Water Framework Directive - Surface Waters | pg 26 | | Yes | | |

| Data Type | Page Number | On Site | 0 to 250m | 251 to 500m | 501 to 1000m (*up to 2000m) |
|---|-------------|---------|-----------|-------------|-----------------------------|
| Waste | | | | | |
| BGS Recorded Landfill Sites | pg 27 | 1 | | | |
| Historical Landfill Sites | pg 27 | 4 | 5 | 2 | 2 |
| Integrated Pollution Control Registered Waste Sites | | | | | |
| Licensed Waste Management Facilities (Landfill Boundaries) | | | | | |
| Licensed Waste Management Facilities (Locations) | pg 29 | | 15 | 4 | 18 |
| Local Authority Landfill Coverage | pg 38 | 1 | n/a | n/a | n/a |
| Local Authority Recorded Landfill Sites | | | | | |
| Potentially Infilled Land (Non-Water) | pg 38 | | 1 | | 1 |
| Potentially Infilled Land (Water) | pg 38 | 1 | | 8 | 46 |
| Registered Landfill Sites | pg 41 | | 4 | 2 | 4 |
| Registered Waste Transfer Sites | pg 45 | 1 | 3 | | 4 |
| Registered Waste Treatment or Disposal Sites | pg 49 | 1 | 1 | 2 | 2 |
| Hazardous Substances | | | | | |
| Control of Major Accident Hazards Sites (COMAH) | pg 52 | | | | 2 |
| Explosive Sites | | | | | |
| Notification of Installations Handling Hazardous Substances (NIHHS) | pg 52 | | | | 2 |
| Planning Hazardous Substance Consents | pg 52 | | 1 | | 2 |
| Planning Hazardous Substance Enforcements | | | | | |

| Data Type | Page Number | On Site | 0 to 250m | 251 to 500m | 501 to 1000m (*up to 2000m) |
|---|-------------|---------|-----------|-------------|-----------------------------|
| Geological | | | | | |
| BGS 1:625,000 Solid Geology | pg 53 | Yes | n/a | n/a | n/a |
| BGS Estimated Soil Chemistry | pg 53 | Yes | | | Yes |
| BGS Recorded Mineral Sites | pg 53 | | 1 | 2 | |
| BGS Urban Soil Chemistry | pg 54 | | Yes | Yes | Yes |
| BGS Urban Soil Chemistry Averages | pg 55 | Yes | | | |
| CBSCB Compensation District | | | n/a | n/a | n/a |
| Coal Mining Affected Areas | | | n/a | n/a | n/a |
| Mining Instability | | | n/a | n/a | n/a |
| Man-Made Mining Cavities | | | | | |
| Natural Cavities | | | | | |
| Non Coal Mining Areas of Great Britain | | | | n/a | n/a |
| Potential for Collapsible Ground Stability Hazards | | | | n/a | n/a |
| Potential for Compressible Ground Stability Hazards | pg 56 | Yes | Yes | n/a | n/a |
| Potential for Ground Dissolution Stability Hazards | | | | n/a | n/a |
| Potential for Landslide Ground Stability Hazards | pg 56 | Yes | Yes | n/a | n/a |
| Potential for Running Sand Ground Stability Hazards | pg 56 | Yes | Yes | n/a | n/a |
| Potential for Shrinking or Swelling Clay Ground Stability Hazards | pg 56 | Yes | | n/a | n/a |
| Radon Potential - Radon Affected Areas | | | n/a | n/a | n/a |
| Radon Potential - Radon Protection Measures | | | n/a | n/a | n/a |
| Industrial Land Use | | | | | |
| Contemporary Trade Directory Entries | pg 57 | 2 | 23 | 8 | 168 |
| Fuel Station Entries | pg 74 | | | | 1 |
| Points of Interest - Commercial Services | pg 74 | 1 | 18 | 6 | 56 |
| Points of Interest - Education and Health | | | | | |
| Points of Interest - Manufacturing and Production | pg 81 | | 34 | 16 | 67 |
| Points of Interest - Public Infrastructure | pg 91 | 1 | 2 | 7 | 7 |
| Points of Interest - Recreational and Environmental | pg 92 | | | | 4 |
| Underground Electrical Cables | | | | | |

| Data Type | Page Number | On Site | 0 to 250m | 251 to 500m | 501 to 1000m (*up to 2000m) |
|--------------------------------------|-------------|---------|-----------|-------------|-----------------------------|
| Sensitive Land Use | | | | | |
| Ancient Woodland | | | | | |
| Areas of Adopted Green Belt | | | | | |
| Areas of Unadopted Green Belt | | | | | |
| Areas of Outstanding Natural Beauty | | | | | |
| Environmentally Sensitive Areas | | | | | |
| Forest Parks | | | | | |
| Local Nature Reserves | | | | | |
| Marine Nature Reserves | | | | | |
| National Nature Reserves | | | | | |
| National Parks | | | | | |
| Nitrate Sensitive Areas | | | | | |
| Nitrate Vulnerable Zones | | | | | |
| Ramsar Sites | pg 94 | | 1 | | |
| Sites of Special Scientific Interest | pg 94 | | 1 | | |
| Special Areas of Conservation | pg 94 | | 1 | | |
| Special Protection Areas | pg 94 | | 1 | | |
| World Heritage Sites | | | | | |

| Map ID | Details | Quadrant Reference (Compass Direction) | Estimated Distance From Site | Contact | NGR |
|--------|---|--|------------------------------|---------|------------------|
| | BGS Groundwater Flooding Susceptibility Flooding Type: Potential for Groundwater Flooding of Property Situated Below Ground Level | A13NE (SW) | 0 | 1 | 321244 175847 |
| | BGS Groundwater Flooding Susceptibility Flooding Type: Limited Potential for Groundwater Flooding to Occur | A13NE (E) | 0 | 1 | 321250 175847 |
| | BGS Groundwater Flooding Susceptibility Flooding Type: Potential for Groundwater Flooding of Property Situated Below Ground Level | A13NW (W) | 17 | 1 | 321150 175847 |
| | BGS Groundwater Flooding Susceptibility Flooding Type: Limited Potential for Groundwater Flooding to Occur | A13NE (N) | 144 | 1 | 321300 176000 |
| | BGS Groundwater Flooding Susceptibility Flooding Type: Potential for Groundwater Flooding to Occur at Surface | A13NW (NW) | 185 | 1 | 321100 176050 |
| | BGS Groundwater Flooding Susceptibility Flooding Type: Limited Potential for Groundwater Flooding to Occur | A13SE (S) | 252 | 1 | 321250 175550 |
| | BGS Groundwater Flooding Susceptibility Flooding Type: Limited Potential for Groundwater Flooding to Occur | A13NE (NE) | 286 | 1 | 321500 176050 |
| | BGS Groundwater Flooding Susceptibility Flooding Type: Limited Potential for Groundwater Flooding to Occur | A13NE (N) | 301 | 1 | 321350 176150 |
| | BGS Groundwater Flooding Susceptibility Flooding Type: Limited Potential for Groundwater Flooding to Occur | A8NE (S) | 306 | 1 | 321244 175500 |
| | BGS Groundwater Flooding Susceptibility Flooding Type: Potential for Groundwater Flooding of Property Situated Below Ground Level | A18SE (N) | 326 | 1 | 321300 176200 |
| | BGS Groundwater Flooding Susceptibility Flooding Type: Potential for Groundwater Flooding of Property Situated Below Ground Level | A13SW (SW) | 385 | 1 | 320950 175550 |
| | BGS Groundwater Flooding Susceptibility Flooding Type: Limited Potential for Groundwater Flooding to Occur | A18SE (NE) | 414 | 1 | 321500 176200 |
| | BGS Groundwater Flooding Susceptibility Flooding Type: Potential for Groundwater Flooding of Property Situated Below Ground Level | A18SE (N) | 422 | 1 | 321300 176300 |
| | BGS Groundwater Flooding Susceptibility Flooding Type: Potential for Groundwater Flooding of Property Situated Below Ground Level | A7NE (SW) | 449 | 1 | 320900 175500 |
| | BGS Groundwater Flooding Susceptibility Flooding Type: Potential for Groundwater Flooding of Property Situated Below Ground Level | A12SE (W) | 481 | 1 | 320700 175750 |
| | BGS Groundwater Flooding Susceptibility Flooding Type: Limited Potential for Groundwater Flooding to Occur | A7NE (SW) | 496 | 1 | 320900 175450 |
| 1 | Discharge Consents Operator: John Laing Construction Ltd Property Type: Water Treatment Works Location: Project Offices Construction Site O, Construction Site Of Cardiff Wwt, Wwtw Cardiff Authority: Natural Resources Wales Catchment Area: Boundary Of HA 57 & HA 58 Reference: AN027740101 Permit Version: 1 Effective Date: 22nd September 1997 Issued Date: 22nd September 1997 Revocation Date: 24th June 2002 Discharge Type: Unspecified Discharge Environment: Not Supplied Receiving Water: Underground Strata Status: Revoked (Water Resources Act 1991, Section 88 & Schedule 10 as amended by Environment Act 1995) Positional Accuracy: Located by supplier to within 100m | A13NW (W) | 74 | 2 | 321100 175900 |

| Map ID | Details | Quadrant Reference (Compass Direction) | Estimated Distance From Site | Contact | NGR |
|--------|--|--|------------------------------|---------|------------------|
| 2 | <p>Discharge Consents</p> <p>Operator: Hyder Consulting Ltd Property Type: General Construction Work Location: Cardiff Wastewater Trtmt Plnt Tide, Tide Fields Road Cardiff Authority: Natural Resources Wales Catchment Area: Boundary Of HA 57 & HA 58 Reference: AN027770101 Permit Version: 1 Effective Date: 13th November 1997 Issued Date: 13th November 1997 Revocation Date: 13th November 2000 Discharge Type: Unspecified Discharge: Not Supplied Environment: Receiving Water: Severn Estuary Status: Revoked (Water Resources Act 1991, Section 88 & Schedule 10 as amended by Environment Act 1995) Positional Accuracy: Located by supplier to within 100m</p> | A8NW (S) | 339 | 2 | 321230 175470 |
| 3 | <p>Discharge Consents</p> <p>Operator: Dwr Cymru Cyfyngedig Property Type: Sewerage Network - Pumping Staions Location: Storm Overflow At Ocean Park Pumping Station, Rover Way, Tremorfa, Cf24 5sd Authority: Natural Resources Wales Catchment Area: Not Supplied Reference: An0267601 Permit Version: Not Supplied Effective Date: 23rd May 2022 Issued Date: 23rd May 2022 Revocation Date: Not Supplied Discharge Type: Sewage Discharges - Pumping Station - Water Company Discharge: Freshwater Stream/River Environment: Receiving Water: Severn Estuary Status: Effective Positional Accuracy: Located by supplier to within 10m</p> | A7NE (SW) | 452 | 2 | 320905 175500 |
| 3 | <p>Discharge Consents</p> <p>Operator: Dwr Cymru Cyfyngedig Property Type: Sewerage Network - Pumping Staions Location: Cso And Eo At Cardiff Central Sps, Tidefields Road, Off Rover Way, Tremorfa, Cardiff, Cf24 2rx Authority: Natural Resources Wales Catchment Area: Not Supplied Reference: An0306101 Permit Version: Not Supplied Effective Date: 8th September 2025 Issued Date: 8th September 2025 Revocation Date: Not Supplied Discharge Type: Sewage Discharges - Pumping Station - Water Company Discharge: Saline Estuary Environment: Receiving Water: Severn Estuary Status: Effective Positional Accuracy: Located by supplier to within 10m</p> | A7NE (SW) | 453 | 2 | 320902 175501 |
| 3 | <p>Discharge Consents</p> <p>Operator: Dwr Cymru Cyfyngedig Property Type: Sewerage Network - Pumping Staions Location: Cso And Eo At Cardiff Central Sps, Tidefields Road, Off Rover Way, Tremorfa, Cardiff, Cf24 2rx Authority: Natural Resources Wales Catchment Area: Not Supplied Reference: An0306101 Permit Version: Not Supplied Effective Date: 8th September 2025 Issued Date: 8th September 2025 Revocation Date: Not Supplied Discharge Type: Sewage Discharges - Stw Storm Overflow/Storm Tank - Water Company Discharge: Saline Estuary Environment: Receiving Water: Severn Estuary Status: Effective Positional Accuracy: Located by supplier to within 10m</p> | A7NE (SW) | 453 | 2 | 320902 175501 |

| Map ID | Details | Quadrant Reference (Compass Direction) | Estimated Distance From Site | Contact | NGR |
|--------|--|--|------------------------------|---------|------------------|
| 3 | <p>Discharge Consents</p> <p>Operator: Dwr Cymru Cyfyngedig Property Type: Sewerage Network - Pumping Staions Location: Cso And Eo At Cardiff Central Sps, Tremorfa, Tidefields Rd, Rover Way, Cardiff, Cf24 5sd Authority: Natural Resources Wales Catchment Area: Not Supplied Reference: An0306101 Permit Version: Not Supplied Effective Date: 21st October 2021 Issued Date: 21st October 2021 Revocation Date: Not Supplied Discharge Type: Sewage Discharges - Pumping Station - Water Company Discharge: Saline Estuary Environment: Receiving Water: Severn Estuary Status: Effective Positional Accuracy: Located by supplier to within 10m</p> | A7NE (SW) | 453 | 2 | 320902 175501 |
| 3 | <p>Discharge Consents</p> <p>Operator: Dwr Cymru Cyfyngedig Property Type: Sewerage Network - Pumping Staions Location: Cso And Eo At Cardiff Central Sps, Tremorfa, Tidefields Rd, Rover Way, Cardiff, Cf24 5sd Authority: Natural Resources Wales Catchment Area: SEVERN LOWER Reference: An0306101 Permit Version: 2 Effective Date: 21st October 2021 Issued Date: 21st October 2021 Revocation Date: Not Supplied Discharge Type: Sewage Discharges - Pumping Station - Water Company Discharge: Saline Estuary Environment: Receiving Water: Severn Estuary Status: Effective Positional Accuracy: Located by supplier to within 10m</p> | A7NE (SW) | 453 | 2 | 320902 175501 |
| 3 | <p>Discharge Consents</p> <p>Operator: Dwr Cymru Cyfyngedig Property Type: Sewerage Network - Pumping Staions Location: Cardiff Central Sps Tremorfa, Cardiff, Cardiff Cbc Authority: Natural Resources Wales Catchment Area: Not Supplied Reference: An0306101 Permit Version: 1 Effective Date: 21st March 2001 Issued Date: 21st March 2001 Revocation Date: Not Supplied Discharge Type: Sewage Discharges - Pumping Station - Water Company Discharge: Saline Estuary Environment: Receiving Water: Severn Estuary Status: Effective Positional Accuracy: Located by supplier to within 100m</p> | A7NE (SW) | 455 | 2 | 320900 175500 |
| 3 | <p>Discharge Consents</p> <p>Operator: Dwr Cymru Cyfyngedig Property Type: Sewerage Network - Pumping Staions Location: Cardiff Central Sps Tremorfa, Cardiff, Cardiff Cbc Authority: Natural Resources Wales Catchment Area: Not Supplied Reference: An0306101 Permit Version: 1 Effective Date: 21st March 2001 Issued Date: 21st March 2001 Revocation Date: Not Supplied Discharge Type: Sewage Discharges - Pumping Station - Water Company Discharge: Saline Estuary Environment: Receiving Water: Severn Estuary Status: Effective Positional Accuracy: Located by supplier to within 100m</p> | A7NE (SW) | 455 | 2 | 320900 175500 |

| Map ID | Details | Quadrant Reference (Compass Direction) | Estimated Distance From Site | Contact | NGR |
|--------|--|--|------------------------------|---------|------------------|
| 3 | <p>Discharge Consents</p> <p>Operator: Dwr Cymru Cyfyngedig Property Type: Sewerage Network - Pumping Staions Location: Cardiff Central Sps Tremorfa, Cardiff, Cardiff Cbc Authority: Natural Resources Wales Catchment Area: Not Supplied Reference: An0306101 Permit Version: 1 Effective Date: 21st March 2001 Issued Date: 21st March 2001 Revocation Date: Not Supplied Discharge Type: Sewage Discharges - Pumping Station - Water Company Discharge: Saline Estuary Environment: Receiving Water: Severn Estuary Status: Effective Positional Accuracy: Located by supplier to within 100m</p> | A7NE (SW) | 455 | 2 | 320900 175500 |
| 3 | <p>Discharge Consents</p> <p>Operator: Dwr Cymru Cyfyngedig Property Type: Sewerage Network - Pumping Staions Location: Cardiff Central Sps Tremorfa, Cardiff, Cardiff Cbc Authority: Natural Resources Wales Catchment Area: Not Supplied Reference: An0306101 Permit Version: 1 Effective Date: 21st March 2001 Issued Date: 21st March 2001 Revocation Date: Not Supplied Discharge Type: Sewage Discharges - Pumping Station - Water Company Discharge: Saline Estuary Environment: Receiving Water: Severn Estuary Status: Effective Positional Accuracy: Located by supplier to within 100m</p> | A7NE (SW) | 455 | 2 | 320900 175500 |
| 4 | <p>Discharge Consents</p> <p>Operator: Cardiff Bay Development Corporation Property Type: Sewerage Network - Pumping Staions Location: Ocean Park Ps Tremorfa Foreshore Ro, Tremorfa Foreshore Rover Way, Bu, Rover Way, Butetown Cardiff . Authority: Natural Resources Wales Catchment Area: Not Supplied Reference: AN0267601 Permit Version: 1 Effective Date: 24th July 1996 Issued Date: 23rd July 1996 Revocation Date: Not Supplied Discharge Type: Sewage Discharges - Stw Storm Overflow/Storm Tank - Water Company Discharge: Freshwater Stream/River Environment: Receiving Water: Severn Estuary Status: Effective Positional Accuracy: Located by supplier to within 10m</p> | A12SW (SW) | 752 | 2 | 320500 175520 |
| 5 | <p>Discharge Consents</p> <p>Operator: Dwr Cymru Cyfyngedig Property Type: Sewerage Network - Sewers - Water Company Location: Cardiff Central Outfall Rover Way C, Rover Way Cardiff Authority: Natural Resources Wales Catchment Area: Boundary Of HA 57 & HA 58 Reference: An0028401 Permit Version: 3 Effective Date: 19th December 2000 Issued Date: 18th December 2000 Revocation Date: 28th March 2002 Discharge Type: Sewerage System Discharge Discharge: Not Supplied Environment: Receiving Water: Severn Estuary Status: Revoked (Water Resources Act 1991, Section 88 & Schedule 10 as amended by Environment Act 1995) Positional Accuracy: Located by supplier to within 10m</p> | A8SW (S) | 892 | 2 | 320910 175000 |

| Map ID | Details | Quadrant Reference (Compass Direction) | Estimated Distance From Site | Contact | NGR |
|--------|--|--|------------------------------|---------|------------------|
| 5 | <p>Discharge Consents</p> <p>Operator: Dwr Cymru Cyfyngedig Property Type: Sewerage Network - Sewers - Water Company Location: Cardiff Central Outfall Rover Way C, Rover Way Cardiff Authority: Natural Resources Wales Catchment Area: Boundary Of HA 57 & HA 58 Reference: AN0028401 Permit Version: 2 Effective Date: 17th February 1993 Issued Date: 17th November 1992 Revocation Date: 18th December 2000 Discharge Type: Sewerage System Discharge Discharge: Not Supplied Environment: Receiving Water: Severn Estuary Status: New Consent, by Application (Water Resources Act 1991, Section 88) Positional Accuracy: Located by supplier to within 10m</p> | A8SW (S) | 892 | 2 | 320910 175000 |
| 5 | <p>Discharge Consents</p> <p>Operator: Dwr Cymru Cyfyngedig Property Type: Sewerage Network - Sewers - Water Company Location: Cardiff Central Outfall Rover Way C, Rover Way Cardiff Authority: Natural Resources Wales Catchment Area: Boundary Of HA 57 & HA 58 Reference: An0028401 Permit Version: 1 Effective Date: 20th November 1987 Issued Date: 20th November 1987 Revocation Date: 16th February 1993 Discharge Type: Unspecified Discharge: Not Supplied Environment: Receiving Water: Severn Estuary Status: Authorisation revoked Positional Accuracy: Located by supplier to within 10m</p> | A8SW (S) | 892 | 2 | 320910 175000 |
| 6 | <p>Discharge Consents</p> <p>Operator: Dwr Cymru Cyfyngedig Property Type: Sewerage Network - Pumping Staions Location: Settled Storm Overflow At Cardiff Eastern District Pumping Station, Rover Way, Tremorfa, Cardiff, Cf24 2rx Authority: Natural Resources Wales Catchment Area: SEVERN LOWER Reference: An0308601 Permit Version: 2 Effective Date: 11th May 2021 Issued Date: 11th May 2021 Revocation Date: Not Supplied Discharge Type: Not Supplied Discharge: Saline Estuary Environment: Receiving Water: Severn Estuary Status: Effective Positional Accuracy: Located by supplier to within 10m</p> | A19NE (NE) | 958 | 2 | 321950 176550 |
| 6 | <p>Discharge Consents</p> <p>Operator: Dwr Cymru Cyfyngedig Property Type: Sewerage Network - Pumping Staions Location: Settled Storm Overflow At Cardiff Eastern District Pumping Station, Rover Way, Tremorfa, Cardiff, Cf24 2rx Authority: Natural Resources Wales Catchment Area: Not Supplied Reference: An0308601 Permit Version: Not Supplied Effective Date: 11th May 2021 Issued Date: 11th May 2021 Revocation Date: Not Supplied Discharge Type: Sewage Discharges - Stw Storm Overflow/Storm Tank - Water Company Discharge: Saline Estuary Environment: Receiving Water: Severn Estuary Status: Effective Positional Accuracy: Located by supplier to within 10m</p> | A19NE (NE) | 958 | 2 | 321950 176550 |

| Map ID | Details | Quadrant Reference (Compass Direction) | Estimated Distance From Site | Contact | NGR |
|--------|--|--|------------------------------|---------|------------------|
| 6 | <p>Discharge Consents</p> <p>Operator: Dwr Cymru Cyfyngedig Property Type: Sewerage Network - Pumping Staions Location: Settled Storm Overflow At Cardiff Eastern District Pumping Station, Rover Way, Tremorfa, Cardiff, Cf24 2rx Authority: Natural Resources Wales Catchment Area: Not Supplied Reference: An0308601 Permit Version: Not Supplied Effective Date: 11th May 2021 Issued Date: 11th May 2021 Revocation Date: Not Supplied Discharge Type: Sewage Discharges - Pumping Station - Water Company Discharge: Saline Estuary Environment: Receiving Water: Severn Estuary Status: Effective Positional Accuracy: Located by supplier to within 10m</p> | A19NE (NE) | 958 | 2 | 321950 176550 |
| 6 | <p>Discharge Consents</p> <p>Operator: Dwr Cymru Cyfyngedig Property Type: Sewerage Network - Pumping Staions Location: Cardiff Eastern District, Pumping Station Short Outfall, Rover Way, Cardiff Authority: Natural Resources Wales Catchment Area: SEVERN LOWER Reference: An0308601 Permit Version: 1 Effective Date: 26th March 2002 Issued Date: 26th March 2002 Revocation Date: Not Supplied Discharge Type: Sewage Discharges - Stw Storm Overflow/Storm Tank - Water Company Discharge: Saline Estuary Environment: Receiving Water: Severn Estuary Status: Effective Positional Accuracy: Located by supplier to within 10m</p> | A19NE (NE) | 958 | 2 | 321950 176550 |
| 6 | <p>Discharge Consents</p> <p>Operator: Dwr Cymru Cyfyngedig Property Type: Sewerage Network - Pumping Staions Location: Cardiff Eastern District, Pumping Station Short Outfall, Rover Way, Cardiff Authority: Natural Resources Wales Catchment Area: SEVERN LOWER Reference: An0308601 Permit Version: 1 Effective Date: 26th March 2002 Issued Date: 26th March 2002 Revocation Date: Not Supplied Discharge Type: Sewage Discharges - Pumping Station - Water Company Discharge: Saline Estuary Environment: Receiving Water: Severn Estuary Status: Effective Positional Accuracy: Located by supplier to within 10m</p> | A19NE (NE) | 958 | 2 | 321950 176550 |
| 6 | <p>Discharge Consents</p> <p>Operator: Dwr Cymru Cyfyngedig Property Type: Sewerage Network - Pumping Staions Location: Cardiff Eastern District, Pumping Station Short Outfall, Rover Way, Cardiff Authority: Natural Resources Wales Catchment Area: SEVERN LOWER Reference: An0308601 Permit Version: 1 Effective Date: 26th March 2002 Issued Date: 26th March 2002 Revocation Date: Not Supplied Discharge Type: Sewage Discharges - Stw Storm Overflow/Storm Tank - Water Company Discharge: Saline Estuary Environment: Receiving Water: Severn Estuary Status: Effective Positional Accuracy: Located by supplier to within 10m</p> | A19NE (NE) | 958 | 2 | 321950 176550 |

| Map ID | Details | Quadrant Reference (Compass Direction) | Estimated Distance From Site | Contact | NGR |
|--------|---|--|------------------------------|---------|------------------|
| 6 | <p>Discharge Consents</p> <p>Operator: Dwr Cymru Cyfyngedig Property Type: Sewerage Network - Pumping Staions Location: Cardiff Eastern District, Pumping Station Short Outfall, Rover Way, Cardiff Authority: Natural Resources Wales Catchment Area: SEVERN LOWER Reference: An0308601 Permit Version: 1 Effective Date: 26th March 2002 Issued Date: 26th March 2002 Revocation Date: Not Supplied Discharge Type: Sewage Discharges - Pumping Station - Water Company Discharge: Saline Estuary Environment: Receiving Water: Severn Estuary Status: Effective Positional Accuracy: Located by supplier to within 10m</p> | A19NE (NE) | 958 | 2 | 321950 176550 |
| 7 | <p>Discharge Consents</p> <p>Operator: Dwr Cymru Cyfyngedig Property Type: Sewerage Network - Pumping Station - Water Company Location: Cardiff Eastern Ps Sso Authority: Natural Resources Wales Catchment Area: River Rhymney Reference: AN0045002 Permit Version: 2 Effective Date: 1st January 1991 Issued Date: 1st January 1991 Revocation Date: 28th March 2002 Discharge Type: Unspecified Discharge: Not Supplied Environment: Receiving Water: Rhymney Estuary Status: Revoked (Water Resources Act 1991, Section 88 & Schedule 10 as amended by Environment Act 1995) Positional Accuracy: Located by supplier to within 100m</p> | A19SE (NE) | 997 | 2 | 322100 176450 |
| 7 | <p>Discharge Consents</p> <p>Operator: Dwr Cymru Cyfyngedig Property Type: Sewerage Network - Pumping Station - Water Company Location: Cardiff Eastern Ps Sso Authority: Natural Resources Wales Catchment Area: River Rhymney Reference: An0045002 Permit Version: 1 Effective Date: 1st January 1990 Issued Date: 1st January 1990 Revocation Date: 31st December 1990 Discharge Type: Unspecified Discharge: Not Supplied Environment: Receiving Water: Rhymney Estuary Status: Authorisation revoked Positional Accuracy: Located by supplier to within 10m</p> | A19SE (NE) | 997 | 2 | 322100 176450 |
| 8 | <p>Enforcement and Prohibition Notices</p> <p>Location: Tremorfa Steel Works, CARDIFF, South Glamorgan, CF2 2YX Permit Reference: Not Given Enforcement Date: 18th January 1996 Details: Press Release HM360, Release of primary fume to the atmosphere due to a failure in the fume extraction system under EPA90 Positional Accuracy: Unknown</p> | A17SE (NW) | 696 | 3 | 320705 176395 |
| 9 | <p>Integrated Pollution Controls</p> <p>Name: Celsa Manufacturing (UK) Ltd Location: Cardiff Rod and Bar Mill, Castle Works, CARDIFF, SOUTH GLAMORGAN, CF24 5XQ Authority: Environment Agency, Welsh Region Permit Reference: BG4879 Dated: 31st August 1999 Process Type: IPC minor (non-substantial) variation to previous variation Description: 1.3 A (A) Combustion processes within the Fuel & Power Industry Status: Revoked - Now IPPC Positional Accuracy: Automatically positioned to the address</p> | A18SW (NW) | 497 | 3 | 320938 176317 |

| Map ID | Details | Quadrant Reference (Compass Direction) | Estimated Distance From Site | Contact | NGR |
|--------|---|--|------------------------------|---------|---------------|
| 9 | <p>Integrated Pollution Controls</p> <p>Name: Celsa Manufacturing (Uk) Ltd Location: Cardiff Rod and Bar Mill, Castle Works, CARDIFF, South Glamorgan, CF24 5XQ Authority: Environment Agency, Welsh Region Permit Reference: BC5393 Dated: 24th November 1998 Process Type: IPC minor (non-substantial) variation to previous variation Description: 1.3 A (A) Combustion processes within the Fuel & Power Industry Status: Authorisation superseded by a substantial or non substantial variation Positional Accuracy: Automatically positioned to the address</p> | A18SW (NW) | 499 | 3 | 320933 176317 |
| 9 | <p>Integrated Pollution Controls</p> <p>Name: Celsa Manufacturing (Uk) Ltd Location: Cardiff Rod and Bar Mill, P O Box 83, Castle Works, CARDIFF, South Glamorgan, CF24 5XQ Authority: Environment Agency, Welsh Region Permit Reference: AF7932 Dated: 28th October 1992 Process Type: IPC new application Description: 1.3 A (A) Combustion processes within the Fuel & Power Industry Status: Authorisation superseded by a substantial or non substantial variation Positional Accuracy: Automatically positioned to the address</p> | A18SW (NW) | 503 | 3 | 320933 176322 |
| 10 | <p>Integrated Pollution Controls</p> <p>Name: Celsa Manufacturing (Uk) Ltd Location: Po Box 37 Tremorfa Works, CARDIFF, Cardiff, CF2 2YX Authority: Environment Agency, Welsh Region Permit Reference: BD9831 Dated: 24th November 1998 Process Type: IPC minor (non-substantial) variation to previous variation Description: 2.2 A (I) Non-ferrous Metal processes within the Metal Industry Status: Authorisation revoked Positional Accuracy: Manually positioned within the geographical locality</p> | A17SE (NW) | 597 | 3 | 320859 176387 |
| 10 | <p>Integrated Pollution Controls</p> <p>Name: Celsa Manufacturing (Uk) Ltd Location: P O Box 37, Tremorfa Works, CARDIFF, South Glamorgan, CF2 2TH Authority: Environment Agency, Welsh Region Permit Reference: AY8727 Dated: 21st October 1997 Process Type: IPC new application Description: 2.2 A (I) Non-ferrous Metal processes within the Metal Industry Status: Authorisation superseded by a substantial or non substantial variation Positional Accuracy: Manually positioned within the geographical locality</p> | A17SE (NW) | 599 | 3 | 320854 176387 |
| 10 | <p>Integrated Pollution Controls</p> <p>Name: Celsa Manufacturing (Uk) Ltd Location: Cardiff Medium Section Mill, Po Box 16, Tremorfa Works, CARDIFF, South Glamorgan, CF2 2YW Authority: Environment Agency, Welsh Region Permit Reference: BC5474 Dated: 24th November 1998 Process Type: IPC minor (non-substantial) variation to previous variation Description: 1.3 A (A) Combustion processes within the Fuel & Power Industry Status: Authorisation superseded by a substantial or non substantial variation Positional Accuracy: Manually positioned within the geographical locality</p> | A17SE (NW) | 601 | 3 | 320859 176392 |
| 10 | <p>Integrated Pollution Controls</p> <p>Name: Celsa Manufacturing (Uk) Ltd Location: P O Box 37, Tremorfa Works, CARDIFF, CF2 2YX Authority: Environment Agency, Welsh Region Permit Reference: BH4378 Dated: 28th February 2000 Process Type: IPC minor (non-substantial) variation to previous variation Description: 2.1 A (A) Iron and Steel processes within the Metal Industry Status: Revoked - Now IPPC Positional Accuracy: Manually positioned within the geographical locality</p> | A17SE (NW) | 602 | 3 | 320849 176387 |
| 10 | <p>Integrated Pollution Controls</p> <p>Name: Celsa Manufacturing (Uk) Ltd Location: Cardiff Medium Section Mill, P O Box 16 Tremorfa Works, Seawall Road, CARDIFF, South Glamorgan, CF2 2YW Authority: Environment Agency, Welsh Region Permit Reference: AF8688 Dated: 28th October 1992 Process Type: IPC new application Description: 1.3 A (A) Combustion processes within the Fuel & Power Industry Status: Authorisation superseded by a substantial or non substantial variation Positional Accuracy: Manually positioned within the geographical locality</p> | A17SE (NW) | 604 | 3 | 320854 176392 |

| Map ID | Details | Quadrant Reference (Compass Direction) | Estimated Distance From Site | Contact | NGR |
|--------|--|--|------------------------------|---------|---------------|
| 10 | <p>Integrated Pollution Controls</p> <p>Name: Celsa Manufacturing (Uk) Ltd Location: Cardiff Medium Section Mill, P O Box 16 Tremorfa Works, Seawall Road, CARDIFF, South Glamorgan, CF2 2YW Authority: Environment Agency, Welsh Region Permit Reference: BG4852 Dated: 31st August 1999 Process Type: IPC minor (non-substantial) variation to previous variation Description: 1.3 A (A) Combustion processes within the Fuel & Power Industry Status: Revoked - Now IPPC Positional Accuracy: Manually positioned within the geographical locality</p> | A17SE (NW) | 605 | 3 | 320859 176397 |
| 10 | <p>Integrated Pollution Controls</p> <p>Name: Celsa Manufacturing (Uk) Ltd Location: P O Box 37, Tremorfa Works, CARDIFF, CF2 2YX Authority: Environment Agency, Welsh Region Permit Reference: BE4991 Dated: 24th November 1998 Process Type: IPC minor (non-substantial) variation to previous variation Description: 2.1 A (A) Iron and Steel processes within the Metal Industry Status: Authorisation superseded by a substantial or non substantial variation Positional Accuracy: Manually positioned within the geographical locality</p> | A17SE (NW) | 606 | 3 | 320849 176392 |
| 10 | <p>Integrated Pollution Controls</p> <p>Name: Celsa Manufacturing (Uk) Ltd Location: P O Box 37, Tremorfa Works, CARDIFF, CF2 2YX Authority: Environment Agency, Welsh Region Permit Reference: AR0322 Dated: 29th July 1995 Process Type: IPC application for process that was regulated by HMIP for air releases under previous legislation Description: 2.1 A (A) Iron and Steel processes within the Metal Industry Status: Authorisation superseded by a substantial or non substantial variation Positional Accuracy: Manually positioned within the geographical locality</p> | A17SE (NW) | 608 | 3 | 320854 176397 |
| 10 | <p>Integrated Pollution Controls</p> <p>Name: Celsa Manufacturing (Uk) Ltd Location: P O Box 37, Tremorfa Works, CARDIFF, Mid Glamorgan, CF2 2YX Authority: Environment Agency, Welsh Region Permit Reference: BB4430 Dated: 6th August 1998 Process Type: IPC minor (non-substantial) variation to previous variation Description: 2.1 A (A) Iron and Steel processes within the Metal Industry Status: Authorisation superseded by a substantial or non substantial variation Positional Accuracy: Manually positioned within the geographical locality</p> | A17SE (NW) | 611 | 3 | 320849 176397 |
| 11 | <p>Integrated Pollution Prevention And Control</p> <p>Name: Unit 11 Location: Unit 11, Martin Road, Tremorfa Industrial Estate, Tremorfa, Cardiff, CF24 5SD Authority: Natural Resources Wales Permit Reference: Pp3739bk Original Permit Ref: Not Supplied Effective Date: 1st April 2021 Status: Effective Application Type: Bespoke App. Sub Type: Not Supplied Positional Accuracy: Automatically positioned to the address Activity Code: 5.3 PART A (1) A (IV) Activity Description: Not Supplied Primary Activity: Y</p> | A13SE (S) | 26 | 2 | 321250 175799 |
| 11 | <p>Integrated Pollution Prevention And Control</p> <p>Name: Silverdell (Uk) Ltd Location: Martin Road Hazardous Waste Transfer Station Ea/Epr/Pp3739bk/V002, Martin Road, Unit 11, Tremorfa Industrial Estate, Tremorfa,, Cardiff, South Wales, CF24 5SD Authority: Natural Resources Wales Permit Reference: EP3831ZG Original Permit Ref: Pp3739bk Effective Date: 25th March 2013 Status: Superseded By Variation Application Type: Variation App. Sub Type: Minor Positional Accuracy: Automatically positioned to the address Activity Code: 5.3 A(1) a) (iv) Activity Description: DISPOSAL OR RECOVERY OF HAZ WASTE WITH CAPACITY EXCEEDING 10 TONNES PER DAY INVOLVING REPACKAGING PRIOR TO SUBMISSION TO ANY OF THE OTHER ACTIVITIES LISTED IN THIS SECTION OR IN SECTION 5.1 Primary Activity: Y</p> | A13SE (S) | 26 | 2 | 321250 175799 |

| Map ID | Details | Quadrant Reference (Compass Direction) | Estimated Distance From Site | Contact | NGR |
|--------|---|--|------------------------------|---------|------------------|
| 11 | <p>Integrated Pollution Prevention And Control</p> <p>Name: Euro Dismantling Services Ltd Location: Martin Road Hazardous Waste Transfer Station Ea/Epr/Pp3739bk/V002, Martin Road, Unit 11, Tremorfa Industrial Estate, Tremorfa., Cardiff, South Wales, CF24 5SD Authority: Natural Resources Wales Permit Reference: MP3135EC Original Permit Ref: Mp3135ec Effective Date: 15th November 2013 Status: Effective Application Type: Transfer App. Sub Type: Whole with Fit and Proper Person Positional Accuracy: Located by supplier to within 10m Activity Code: 5.3 A(1) a) (iv) Activity Description: DISPOSAL OR RECOVERY OF HAZ WASTE WITH CAPACITY EXCEEDING 10 TONNES PER DAY INVOLVING REPACKAGING PRIOR TO SUBMISSION TO ANY OF THE OTHER ACTIVITIES LISTED IN THIS SECTION OR IN SECTION 5.1 Primary Activity: Y</p> | A13SE (S) | 34 | 2 | 321250 175790 |
| 12 | <p>Integrated Pollution Prevention And Control</p> <p>Name: Dwr Cymru Cyfyngedig (Welsh Water) Location: Cardiff Chp Facility Epr/Fp3232kg/V002, Dwr Cymru Cyfyngedig, Cardiff East Wastewater Treatment Works, Tide Fields Road, Rover Way, Tremorfa, CARDIFF, South Glamorgan, CF24 2RX Authority: Environment Agency, Welsh Region Permit Reference: DP3330ZA Original Permit Ref: Fp3232kg Effective Date: Not Supplied Status: Valid Application Type: Variation App. Sub Type: Simple Standard Variation Positional Accuracy: Automatically positioned to the address Activity Code: 1.1 A(1) (B) (I) Activity Description: Combustion; Recovered Oil Greater Or Equal To 3Mw But Less Than 50Mw Primary Activity: Y</p> | A13NE (E) | 127 | 3 | 321421 175905 |
| 13 | <p>Integrated Pollution Prevention And Control</p> <p>Name: Tremorfa Anaerobic Digestion Facility Location: Tide Fields Road, Tremorfa, Cardiff, CF24 5SB Authority: Natural Resources Wales Permit Reference: AB3093CA Original Permit Ref: Not Supplied Effective Date: 14th April 2025 Status: Effective Application Type: Bespoke App. Sub Type: Not Supplied Positional Accuracy: Located by supplier to within 10m Activity Code: 5.4 A(1) b) (i) Activity Description: Not Supplied Primary Activity: Y Activity Code: 5.4 A(1) b) (i) Activity Description: Not Supplied Primary Activity: Y Activity Code: 5.4 A(1) b) (i) Activity Description: Not Supplied Primary Activity: Y Activity Code: 5.4 A(1) b) (i) Activity Description: Not Supplied Primary Activity: Y Activity Code: 5.4 A(1) b) (i) Activity Description: Not Supplied Primary Activity: Y Activity Code: 5.4 A(1) b) (i) Activity Description: Not Supplied Primary Activity: Y Activity Code: 0.0 Associated Process Activity Description: Not Supplied Primary Activity: N Activity Code: 0.0 Associated Process Activity Description: Not Supplied Primary Activity: N Activity Code: 0.0 Associated Process Activity Description: Not Supplied Primary Activity: N Activity Code: 0.0 Associated Process Activity Description: Not Supplied Primary Activity: N Activity Code: 0.0 Associated Process Activity Description: Not Supplied Primary Activity: N Activity Code: 0.0 Associated Process Activity Description: Not Supplied Primary Activity: N</p> | A13NW (NW) | 130 | 2 | 321116 175997 |

| Map ID | Details | Quadrant Reference (Compass Direction) | Estimated Distance From Site | Contact | NGR |
|--------|--|--|------------------------------|---------|------------------|
| 14 | <p>Integrated Pollution Prevention And Control</p> <p>Name: Cardiff East Wastewater Treatment Works Chp Facility Location: Dwr Cymru Welsh Water, Rover Way, Cardiff, Cardiff, CF24 2RX Authority: Natural Resources Wales Permit Reference: FP3232KG Original Permit Ref: Not Supplied Effective Date: 22nd April 2021 Status: Effective Application Type: Bespoke App. Sub Type: Not Supplied Positional Accuracy: Located by supplier to within 10m Activity Code: 5.4 A(1) b) (i) Activity Description: Not Supplied Primary Activity: Y</p> | A13SW (S) | 271 | 2 | 321168 175565 |

| Map ID | Details | Quadrant Reference (Compass Direction) | Estimated Distance From Site | Contact | NGR |
|--------|--|--|------------------------------|---------|------------------|
| | Activity Description: Not Supplied Primary Activity: N Activity Code: 5.4 PART A (1) B) (IV) Activity Description: Not Supplied Primary Activity: N Activity Code: 5.4 PART A (1) B) (IV) Activity Description: Not Supplied Primary Activity: N | | | | |
| 15 | Integrated Pollution Prevention And Control Name: Celsa Manufacturing Uk Ltd Location: Tremorfa Melt Shop Ea/Epr/Tp3639bh/V002, New Melt Shop,Tremorfa Works, Seawall Road,Tremorfa,, Cardiff, South Wales, CF24 5TH Authority: Natural Resources Wales Permit Reference: BP3537FN Original Permit Ref: Tp3639bh Effective Date: 24th April 2012 Status: Effective Application Type: Variation App. Sub Type: Standard Positional Accuracy: Located by supplier to within 100m Activity Code: 2.1 A(1) (B) Activity Description: Ferrous Metals; Producing, Melting Or Refining Primary Activity: Y | A18SW (N) | 409 | 2 | 321200 176300 |
| 16 | Integrated Pollution Prevention And Control Name: Cardiff Section Mill Location: Cardiff Section Mill, Section Mill, Tremorfa Works, Seawall Road, Cardiff, CF24 5TH Authority: Natural Resources Wales Permit Reference: Bv0767it Original Permit Ref: Not Supplied Effective Date: 13th August 2025 Status: Effective Application Type: Bespoke App. Sub Type: Not Supplied Positional Accuracy: Manually positioned to the address or location Activity Code: 1.1 PART B A) Activity Description: Not Supplied Primary Activity: N Activity Code: 2.1 PART A (1) C) Activity Description: Not Supplied Primary Activity: Y | A17SE (NW) | 498 | 2 | 320834 176244 |
| 17 | Integrated Pollution Prevention And Control Name: Allied Steel And Wire Ltd Location: Cardiff Medium Section Mill, Tremorfa Works, Seawall Road, Cardiff, Cf24 2yw Authority: Environment Agency, Welsh Region Permit Reference: Bs9636 Original Permit Ref: Bs9636 Effective Date: Not Supplied Status: Valid Application Type: Not Supplied App. Sub Type: Not Supplied Positional Accuracy: Manually positioned to the address or location Activity Code: 2.1 A(1) (C) Activity Description: Ferrous Metals; Hot Rolling Greater Than 20T/Hr Primary Activity: Not Supplied | A18SW (N) | 516 | 3 | 321073 176393 |
| 18 | Integrated Pollution Prevention And Control Name: Carrington Wire Ltd Location: Pengam Wire Works, Po Box 56, Pengam Works, Tremorfa,, Cardiff, South Wales, CF24 2WR Authority: Natural Resources Wales Permit Reference: MP3934XY Original Permit Ref: Bx9447in Effective Date: 9th July 2008 Status: Surrender Effective Application Type: Surrender App. Sub Type: Whole Positional Accuracy: Manually positioned to the address or location Activity Code: 2.3 A(1) (A) Activity Description: Surface Treating Metals And Plastics; Electrolytic/Chemical Greater Than 30 Cubic Metres Primary Activity: Y Activity Code: 0.0 Associated Process Activity Description: Associated Process Primary Activity: N | A18SW (NW) | 529 | 2 | 320949 176359 |

| Map ID | Details | Quadrant Reference (Compass Direction) | Estimated Distance From Site | Contact | NGR |
|--------|---|--|------------------------------|---------|------------------|
| 19 | <p>Integrated Pollution Prevention And Control</p> <p>Name: Celsa Manufacturing Uk Ltd Location: Tremorfa Steel Works, Melt Shop, Tremorfa Works, Seawall Road, Tremorfa, Cardiff, South Wales, CF24 5YX Authority: Natural Resources Wales Permit Reference: Bu2098ip Original Permit Ref: Bl9372iu Effective Date: 20th June 2003 Status: Superseded By Variation Application Type: Transfer App. Sub Type: Whole without Fit and Proper Person Positional Accuracy: Manually positioned to the road within the address or location Activity Code: 2.1 A(1) (B) Activity Description: Ferrous Metals; Producing, Melting Or Refining Primary Activity: Y</p> | A17SE (NW) | 607 | 2 | 320886 176414 |
| 20 | <p>Integrated Pollution Prevention And Control</p> <p>Name: Celsa Manufacturing Uk Ltd Location: Tremorfa Steel Works, Melt Shop, Tremorfa Works, Seawall Road, Tremorfa,, Cardiff, South Wales, CF24 5YX Authority: Natural Resources Wales Permit Reference: BP3237FK Original Permit Ref: Bl9372iu Effective Date: 22nd April 2012 Status: Superseded By Variation Application Type: Variation App. Sub Type: Standard Positional Accuracy: Located by supplier to within 100m Activity Code: 2.1 A(1) (B) Activity Description: Ferrous Metals; Producing, Melting Or Refining Primary Activity: Y</p> | A18SE (N) | 625 | 2 | 321340 176500 |
| 21 | <p>Integrated Pollution Prevention And Control</p> <p>Name: Celsa Manufacturing (Uk) Ltd Location: Po Box 37, Tremorfa Works, Seawall Road, Cardiff, Cf2 2yx Authority: Environment Agency, Welsh Region Permit Reference: Bl9372 Original Permit Ref: Bl9372 Effective Date: 7th January 2003 Status: Superseded By Variation Application Type: PPC APPLICATION App. Sub Type: Not Supplied Positional Accuracy: Manually positioned to the address or location Activity Code: 2.1 A(1) (B) Activity Description: Ferrous Metals; Producing, Melting Or Refining Primary Activity: Not Supplied</p> | A17SE (NW) | 640 | 3 | 320688 176297 |
| 22 | <p>Integrated Pollution Prevention And Control</p> <p>Name: Carrington Wire Ltd Location: Po Box 56, Pengam Wire Works, Tremorfa, Cardiff, South Wales, CF24 2WR Authority: Natural Resources Wales Permit Reference: Bx9447in Original Permit Ref: Bx9447in Effective Date: 1st March 2005 Status: Superseded By Variation Application Type: Application App. Sub Type: New Positional Accuracy: Manually positioned to the address or location Activity Code: 0.0 Associated Process Activity Description: Associated Process Primary Activity: N Activity Code: 2.3 A(1) (A) Activity Description: Surface Treating Metals And Plastics; Electrolytic/Chemical Greater Than 30 Cubic Metres Primary Activity: Y</p> | A17SE (NW) | 679 | 2 | 320759 176417 |
| 23 | <p>Integrated Pollution Prevention And Control</p> <p>Name: Princes Ltd Location: Princes Soft Drinks Division (Cardiff) Ea/Epr/Bx8289iw/V003, Princes Soft Drinks Division - Cardiff, Unit 68, Portmanmoor Road Ind. Estate, East Moors,, Cardiff, South Wales, CF24 5HB Authority: Natural Resources Wales Permit Reference: EP3936TZ Original Permit Ref: Bx8289iw Effective Date: 16th July 2010 Status: Effective Application Type: Variation App. Sub Type: Standard Positional Accuracy: Automatically positioned to the address Activity Code: 6.8 A(1) (D) (II) Activity Description: Animal, Vegetable & Food; Treating Etc. Vegetable Raw Materials For Food Greater Than 300T/Day Primary Activity: Y</p> | A12SW (W) | 777 | 2 | 320406 175711 |

| Map ID | Details | Quadrant Reference (Compass Direction) | Estimated Distance From Site | Contact | NGR |
|--------|--|--|------------------------------|---------|---------------|
| 23 | <p>Integrated Pollution Prevention And Control</p> <p>Name: Princes Ltd Location: Unit 68-69, Portmanmoor Road Industrial Estate, East Moors, Cardiff, CF24 5PS Authority: Natural Resources Wales Permit Reference: DP3132LM Original Permit Ref: Bx8289iw Effective Date: 21st July 2006 Status: Superseded By Variation Application Type: Variation App. Sub Type: Simple Standard Variation Positional Accuracy: Automatically positioned to the address Activity Code: 6.8 A(1) (D) (II) Activity Description: Animal, Vegetable & Food; Treating Etc. Vegetable Raw Materials For Food Greater Than 300T/Day Primary Activity: Y</p> | A12SW (W) | 777 | 2 | 320406 175711 |
| 23 | <p>Integrated Pollution Prevention And Control</p> <p>Name: Soft Drinks Site Location: Portmanmoor Road, East Moors, Cardiff, South Wales, Cf24 5hb Authority: Natural Resources Wales Permit Reference: Bx8289iw Original Permit Ref: Not Supplied Effective Date: 10th August 2022 Status: Effective Application Type: Bespoke App. Sub Type: Not Supplied Positional Accuracy: Located by supplier to within 10m Activity Code: 6.8 PART A (1) D (II) Activity Description: Not Supplied Primary Activity: Y</p> | A12SW (W) | 797 | 2 | 320387 175704 |
| 24 | <p>Local Authority Integrated Pollution Prevention And Control</p> <p>Name: Travis Perkins Location: Clipper Road, Roath Dock, Cardiff, Cf1 5ed Authority: Cardiff Council, Pollution Control Division Permit Reference: EPR/166/6.6 Dated: Not Supplied Process Type: The Chemical Industry Description: Timber Treatment Status: Permit Issued Positional Accuracy: Located by supplier to within 10m</p> | A7NE (SW) | 863 | 4 | 320644 175182 |
| 25 | <p>Local Authority Pollution Prevention and Controls</p> <p>Name: National Engine Centre Location: Unit 16c Martin Road, Tremorfa Industrial Estate, Cardiff, CF24 5SD Authority: Cardiff Council, Pollution Control Division Permit Reference: EPR 152/1.1 Dated: Not Supplied Process Type: Local Authority Pollution Prevention and Control Description: PG1/1Waste oil burners, less than 0.4MW net rated thermal input Status: Permitted Positional Accuracy: Manually positioned to the address or location</p> | A13NW (NW) | 0 | 4 | 321209 175862 |
| 26 | <p>Local Authority Pollution Prevention and Controls</p> <p>Name: Diggers Vehicle Dismantlers Location: Unit 15 Tremorfa Industrial Estate, Tremorfa, CARDIFF, Mid Glamorgan, CF24 2SD Authority: Cardiff Council, Pollution Control Division Permit Reference: Epa90/116/2.2 Dated: 21st September 2001 Process Type: Local Authority Air Pollution Control Description: PG2/1Furnaces for the extraction of non-ferrous metal from scrap Status: Authorised Positional Accuracy: Manually positioned to the address or location</p> | A13SW (SW) | 61 | 4 | 321162 175805 |
| 27 | <p>Local Authority Pollution Prevention and Controls</p> <p>Name: Hope Ready Mixed Concrete Location: Cardiff Wharf, Roath Dock Road, Cardiff, CF10 4ED Authority: Cardiff Council, Pollution Control Division Permit Reference: Ppc/15/3.1 Dated: 18th November 1992 Process Type: Local Authority Pollution Prevention and Control Description: PG3/1Blending, packing, loading and use of bulk cement Status: Permitted Positional Accuracy: Located by supplier to within 10m</p> | A13NW (W) | 115 | 4 | 321052 175879 |

| Map ID | Details | Quadrant Reference (Compass Direction) | Estimated Distance From Site | Contact | NGR |
|--------|---|--|------------------------------|---------|------------------|
| 28 | <p>Local Authority Pollution Prevention and Controls</p> <p>Name: Ticon Ltd Location: Rover Way, The Docks, CARDIFF, South Glamorgan, CF24 2RX Authority: Cardiff Council, Pollution Control Division Permit Reference: epa90/12/3.1 Dated: 28th August 1992 Process Type: Local Authority Air Pollution Control Description: PG3/1 Blending, packing, loading and use of bulk cement Status: Authorisation has varied Positional Accuracy: Manually positioned to the road within the address or location</p> | A13NW (W) | 177 | 4 | 320990 175857 |
| 29 | <p>Local Authority Pollution Prevention and Controls</p> <p>Name: Celsa Manufacturing (Uk) Ltd Cardiff Mill Services Location: Rover Way, CARDIFF, South Glamorgan, CF24 5UX Authority: Cardiff Council, Pollution Control Division Permit Reference: Ppc/27/3.5 Dated: 6th August 1992 Process Type: Local Authority Pollution Prevention and Control Description: PG3/8 Quarry processes including roadstone plants and the size reduction of bricks, tiles and concrete Status: Permitted Positional Accuracy: Located by supplier to within 10m</p> | A13NW (N) | 214 | 4 | 321188 176105 |
| 30 | <p>Local Authority Pollution Prevention and Controls</p> <p>Name: Action Environmental Location: Unit 5 Martin Road, Tremorfa Industrial Estate, Cardiff, Cf24 5sd Authority: Cardiff Council, Pollution Control Division Permit Reference: PPC/121/3.5 Dated: Not Supplied Process Type: Local Authority Pollution Prevention and Control Description: PG3/16 Mobile screening and crushing processes Status: Permitted Positional Accuracy: Manually positioned to the address or location</p> | A13SW (W) | 220 | 4 | 320979 175753 |
| 31 | <p>Local Authority Pollution Prevention and Controls</p> <p>Name: Castle Wire Location: PO Box 48, Castle Works, CARDIFF, South Glamorgan, CF10 1XQ Authority: Cardiff Council, Pollution Control Division Permit Reference: Epa90/19/2.2 Dated: 14th April 1993 Process Type: Local Authority Air Pollution Control Description: PG2/2 Hot dip galvanising processes Status: Authorisation revoked Positional Accuracy: Manually positioned to the address or location</p> | A13NW (NW) | 254 | 4 | 320991 176057 |
| 32 | <p>Local Authority Pollution Prevention and Controls</p> <p>Name: Castle Nails Location: PO Box 4, Tremorfa Nail Works, CARDIFF, South Glamorgan, CF24 5YS Authority: Cardiff Council, Pollution Control Division Permit Reference: Epa90/20/2.2 Dated: 14th April 1993 Process Type: Local Authority Air Pollution Control Description: PG2/2 Hot dip galvanising processes Status: Authorisation revoked Positional Accuracy: Manually positioned to the address or location</p> | A13NW (NW) | 292 | 4 | 321005 176118 |
| 33 | <p>Local Authority Pollution Prevention and Controls</p> <p>Name: Brittons Timber Location: Clipper Road, Roath Dock, CARDIFF, South Glamorgan, CF10 4EW Authority: Cardiff Council, Pollution Control Division Permit Reference: Ppc/54/6.6 Dated: 7th January 1997 Process Type: Local Authority Pollution Prevention and Control Description: PG6/2 Manufacture of timber and wood-based products Status: Permitted Positional Accuracy: Manually positioned to the address or location</p> | A7NE (SW) | 874 | 4 | 320590 175211 |
| 34 | <p>Local Authority Pollution Prevention and Controls</p> <p>Name: Double Six Press Ltd Location: Unit 52, Portmanmoor Road Industrial Estate, Eastmoors, CARDIFF, CF24 5HB Authority: Cardiff Council, Pollution Control Division Permit Reference: Ppc/122/6.4 Dated: Not Supplied Process Type: Local Authority Pollution Prevention and Control Description: PG6/16 Printworks Status: Permitted Positional Accuracy: Manually positioned to the address or location</p> | A12NW (W) | 910 | 4 | 320260 175949 |

| Map ID | Details | Quadrant Reference (Compass Direction) | Estimated Distance From Site | Contact | NGR |
|--------|--|--|------------------------------|---------|------------------|
| 35 | <p>Local Authority Pollution Prevention and Controls</p> <p>Name: Westdale Press Location: Unit 70 Portmanmoor Road Ind Estate, Eastmoors, CARDIFF, South Glamorgan, CF2 2HB Authority: Cardiff Council, Pollution Control Division Permit Reference: Ppc/46/6.4 Dated: 11th February 1994 Process Type: Local Authority Pollution Prevention and Control Description: PG6/16 Printworks Status: Permitted Positional Accuracy: Automatically positioned to the address</p> | A11SE (W) | 953 | 4 | 320222 175742 |
| 36 | <p>Local Authority Pollution Prevention and Controls</p> <p>Name: Cuddihy Location: Old Spillers Road, Clipper Road, CARDIFF, CF10 4ED Authority: Cardiff Council, Pollution Control Division Permit Reference: Ppc/124/3.5 Dated: Not Supplied Process Type: Local Authority Pollution Prevention and Control Description: PG3/16 Mobile screening and crushing processes Status: Permitted Positional Accuracy: Manually positioned to the address or location</p> | A7SE (SW) | 986 | 4 | 320647 175030 |
| 36 | <p>Local Authority Pollution Prevention and Controls</p> <p>Name: Cuddihy Location: Old Spillers Road, Clipper Road, Cardiff, Cf10 4ed Authority: Cardiff Council, Pollution Control Division Permit Reference: PPC/125/3.5 Dated: Not Supplied Process Type: Local Authority Pollution Prevention and Control Description: PG3/16 Mobile screening and crushing processes Status: Permitted Positional Accuracy: Manually positioned to the address or location</p> | A7SE (SW) | 986 | 4 | 320647 175030 |
| 36 | <p>Local Authority Pollution Prevention and Controls</p> <p>Name: Cuddihy Location: Old Spillers Road, Clipper Road, Cardiff, Cf10 4ed Authority: Cardiff Council, Pollution Control Division Permit Reference: PPC/129/3.5 Dated: Not Supplied Process Type: Local Authority Pollution Prevention and Control Description: PG3/16 Mobile screening and crushing processes Status: Permitted Positional Accuracy: Manually positioned to the address or location</p> | A7SE (SW) | 986 | 4 | 320647 175030 |
| | Nearest Surface Water Feature | A13SE (E) | 235 | - | 321538 175735 |
| 37 | <p>Pollution Incidents to Controlled Waters</p> <p>Property Type: Not Given Location: Rover Way Foreshore Authority: Environment Agency, Welsh Region Pollutant: Crude Sewage Note: Severn Est; Effluent Quality Incident Date: 4th August 1997 Incident Reference: 33549 Catchment Area: Not Given Receiving Water: Not Given Cause of Incident: Weather Incident Severity: Category 3 - Minor Incident Positional Accuracy: Located by supplier to within 100m</p> | A19SW (NE) | 717 | 3 | 321900 176250 |
| 38 | <p>Pollution Incidents to Controlled Waters</p> <p>Property Type: Not Given Location: Seawall Road, TREMORFA Authority: Environment Agency, Welsh Region Pollutant: Mud/Clay/Soil Note: Not Supplied Incident Date: 23rd April 1996 Incident Reference: 28126 Catchment Area: Not Given Receiving Water: Not Given Cause of Incident: Unknown Incident Severity: Category 3 - Minor Incident Positional Accuracy: Located by supplier to within 100m</p> | A18NE (N) | 815 | 3 | 321300 176700 |

| Map ID | Details | Quadrant Reference (Compass Direction) | Estimated Distance From Site | Contact | NGR |
|--------|---|--|------------------------------|---------|------------------|
| 39 | <p>Pollution Incidents to Controlled Waters</p> <p>Property Type: Not Given Location: A Plant Units, 4 5 And 6, Eastmoors Road Authority: Environment Agency, Welsh Region Pollutant: Algae Note: Not Supplied Incident Date: 6th September 1995 Incident Reference: 25773 Catchment Area: Not Given Receiving Water: Not Given Cause of Incident: Unknown Incident Severity: Category 3 - Minor Incident Positional Accuracy: Located by supplier to within 100m</p> | A18NE (N) | 914 | 3 | 321300 176800 |
| 40 | <p>Historical Prosecutions</p> <p>Location: Roath Dock, Cardiff, Cf10 Prosecution Text: Exporting waste in contravention of waste regulations Prosecution Act: Tswr94 Hearing Date: 6th December 2007 Verdict: Guilty Fine: 9000 Costs: 2449 Positional Accuracy: Manually positioned within the geographical locality</p> | A7SE (SW) | 819 | - | 320865 175105 |
| 41 | <p>Historical Prosecutions</p> <p>Location: Rover Way, Cardiff Prosecution Text: Transporting controlled waste without a WML Prosecution Act: Copa89 S1(1) Hearing Date: 2nd December 2005 Verdict: Guilty Fine: 750 Costs: 516 Positional Accuracy: Manually positioned to the road within the address or location</p> | A7SE (SW) | 922 | - | 320754 175044 |
| 42 | <p>Registered Radioactive Substances</p> <p>Name: Quotient Bioresearch(Radiochemicals) Limited Location: Trident Park,Ocean Way,Glass Avenue, CARDIFF, CF24 5HH Authority: Natural Resources Wales Permit Reference: CE2691 Dated: 30th March 2010 Process Type: Registration under S7 RSA for the keeping and use of Radioactive materials (was RSA60 S1) Description: Registration under the Act of an open source which is also the subject of an authorisation Status: Application has been authorised and any conditions apply to the operator Positional Accuracy: Manually positioned to the road within the address or location</p> | A12SW (W) | 939 | 2 | 320258 175633 |
| 43 | <p>Substantiated Pollution Incident Register</p> <p>Authority: Natural Resources Wales Incident Date: 29th September 2005 Incident Reference: 349879 Water Impact: Category 4 - No Impact Air Impact: Category 4 - No Impact Land Impact: Category 2 - Significant Incident Positional Accuracy: Located by supplier to within 10m Pollutant: Asbestos Waste</p> | A13SE (SE) | 4 | 2 | 321284 175806 |
| 44 | <p>Substantiated Pollution Incident Register</p> <p>Authority: Natural Resources Wales Incident Date: 18th July 2001 Incident Reference: 17309 Water Impact: Category 3 - Minor Incident Air Impact: Category 2 - Significant Incident Land Impact: Category 4 - No Impact Positional Accuracy: Located by supplier to within 10m Pollutant: Atmospheric Pollutants And Effects: Other Atmospheric Pollutant Or Effect</p> | A13SW (SW) | 305 | 2 | 321089 175568 |
| 45 | <p>Substantiated Pollution Incident Register</p> <p>Authority: Natural Resources Wales Incident Date: Not Supplied Incident Reference: 2411235 Water Impact: Category 4 - No Impact Air Impact: Category 2 - Significant Incident Land Impact: Category 4 - No Impact Positional Accuracy: Located by supplier to within 10m Pollutant: Pollutant Not Identified: Not Identified</p> | A18SW (N) | 427 | 2 | 321192 176318 |

| Map ID | Details | Quadrant Reference (Compass Direction) | Estimated Distance From Site | Contact | NGR |
|--------|---|--|------------------------------|---------|------------------|
| 46 | <p>Substantiated Pollution Incident Register</p> <p>Authority: Natural Resources Wales Incident Date: Not Supplied Incident Reference: 2507507 Water Impact: Category 4 - No Impact Air Impact: Category 4 - No Impact Land Impact: Category 2 - Significant Incident Positional Accuracy: Located by supplier to within 10m Pollutant: General Biodegradable : Other</p> | A17SE (NW) | 578 | 2 | 320848 176358 |
| 47 | <p>Substantiated Pollution Incident Register</p> <p>Authority: Natural Resources Wales Incident Date: 23rd June 2014 Incident Reference: 1248389 Water Impact: Category 2 - Significant Incident Air Impact: Category 4 - No Impact Land Impact: Category 4 - No Impact Positional Accuracy: Located by supplier to within 10m Pollutant: Contaminated Water: Vehicle And Plant Washings</p> | A7SW (SW) | 989 | 2 | 320507 175131 |
| 48 | <p>Substantiated Pollution Incident Register</p> <p>Authority: Natural Resources Wales Incident Date: 13th April 2003 Incident Reference: 150733 Water Impact: Category 3 - Minor Incident Air Impact: Category 2 - Significant Incident Land Impact: Category 2 - Significant Incident Positional Accuracy: Located by supplier to within 10m Pollutant: Atmospheric Pollutants and Effects: Smoke</p> | A19NW (NE) | 999 | 2 | 321825 176689 |
| 49 | <p>Water Abstractions</p> <p>Operator: Celsa Manufacturing (Uk) Ltd Licence Number: 21/57/25/0078 Permit Version: 1 Location: Underground Strata, Marine Alluvium And E A F Slag Authority: Natural Resources Wales Abstraction: Mineral Products: Dust Suppression Abstraction Type: Water may be abstracted from a single point Source: Groundwater Daily Rate (m3): Not Supplied Yearly Rate (m3): Not Supplied Details: Not Supplied Authorised Start: 01 January Authorised End: 31 December Permit Start Date: 2nd March 2006 Permit End Date: Not Supplied Positional Accuracy: Located by supplier to within 10m</p> | A13NW (NW) | 194 | 2 | 321040 176020 |
| 49 | <p>Water Abstractions</p> <p>Operator: Celsa Manufacturing (Uk) Ltd Licence Number: 21/57/25/0078 Permit Version: 1 Location: Underground Strata, Marine Alluvium And E A F Slag Authority: Natural Resources Wales Abstraction: Mineral Products: Evaporative Cooling Abstraction Type: Water may be abstracted from a single point Source: Groundwater Daily Rate (m3): Not Supplied Yearly Rate (m3): Not Supplied Details: Not Supplied Authorised Start: 01 January Authorised End: 31 December Permit Start Date: 2nd March 2006 Permit End Date: Not Supplied Positional Accuracy: Located by supplier to within 10m</p> | A13NW (NW) | 194 | 2 | 321040 176020 |
| 50 | <p>Water Abstractions</p> <p>Operator: Celsa Manufacturing (Uk) Ltd Licence Number: 21/57/25/0078 Permit Version: 2 Location: Underground Strata At Mineral Site Rover Way Authority: Natural Resources Wales Abstraction: Mineral Products: Dust Suppression Abstraction Type: Water may be abstracted from a single point Source: Groundwater Daily Rate (m3): Not Supplied Yearly Rate (m3): Not Supplied Details: Not Supplied Authorised Start: 04 January Authorised End: 03 July Permit Start Date: 3rd October 2014 Permit End Date: Not Supplied Positional Accuracy: Located by supplier to within 10m</p> | A13NE (N) | 280 | 2 | 321323 176141 |

| Map ID | Details | Quadrant Reference (Compass Direction) | Estimated Distance From Site | Contact | NGR |
|--------|--|--|------------------------------|---------|------------------|
| 50 | <p>Water Abstractions</p> <p>Operator: Celsa Manufacturing (Uk) Ltd Licence Number: 21/57/25/0078 Permit Version: 2 Location: Underground Strata At Mineral Site Rover Way Authority: Natural Resources Wales Abstraction: Mineral Products: Dust Suppression Abstraction Type: Water may be abstracted from a single point Source: Groundwater Daily Rate (m3): Not Supplied Yearly Rate (m3): Not Supplied Details: Not Supplied Authorised Start: 01 April Authorised End: 31 March Permit Start Date: 3rd October 2014 Permit End Date: Not Supplied Positional Accuracy: Located by supplier to within 10m</p> | A13NE (N) | 280 | 2 | 321323 176141 |
| 50 | <p>Water Abstractions</p> <p>Operator: Celsa Manufacturing (Uk) Ltd Licence Number: 21/57/25/0078 Permit Version: 2 Location: Underground Strata At Mineral Site Rover Way Authority: Natural Resources Wales Abstraction: Mineral Products: Evaporative Cooling Abstraction Type: Water may be abstracted from a single point Source: Groundwater Daily Rate (m3): Not Supplied Yearly Rate (m3): Not Supplied Details: Not Supplied Authorised Start: 01 April Authorised End: 31 March Permit Start Date: 3rd October 2014 Permit End Date: Not Supplied Positional Accuracy: Located by supplier to within 10m</p> | A13NE (N) | 280 | 2 | 321323 176141 |
| 50 | <p>Water Abstractions</p> <p>Operator: Celsa Manufacturing (Uk) Ltd Licence Number: 21/57/25/0078 Permit Version: Not Supplied Location: Abstraction From A Borehole At Rover Way For Dust Suppression Authority: Natural Resources Wales Abstraction: Mineral Products: Dust Suppression Abstraction Type: Not Supplied Source: Groundwater Daily Rate (m3): 391 Yearly Rate (m3): 142715 Details: Not Supplied Authorised Start: 01 January Authorised End: 31 December Permit Start Date: Not Supplied Permit End Date: Not Supplied Positional Accuracy: Located by supplier to within 10m</p> | A13NE (N) | 280 | 2 | 321323 176141 |
| 50 | <p>Water Abstractions</p> <p>Operator: Celsa Manufacturing (Uk) Ltd Licence Number: 21/57/25/0078 Permit Version: Not Supplied Location: Abstraction From A Borehole At Rover Way For Dust Suppression Authority: Natural Resources Wales Abstraction: Mineral Products: Evaporative Cooling Abstraction Type: Not Supplied Source: Groundwater Daily Rate (m3): 391 Yearly Rate (m3): 142715 Details: Not Supplied Authorised Start: 01 January Authorised End: 31 December Permit Start Date: Not Supplied Permit End Date: Not Supplied Positional Accuracy: Located by supplier to within 10m</p> | A13NE (N) | 280 | 2 | 321323 176141 |

| Map ID | Details | Quadrant Reference (Compass Direction) | Estimated Distance From Site | Contact | NGR |
|--------|---|--|------------------------------|---------|------------------|
| 50 | Water Abstractions Operator: 7 Steel Manufacturing (Uk) Limited Licence Number: 21/57/25/0078 Permit Version: Not Supplied Location: The Mineral Site, Rover Way, Cardiff, Cf24 5nn Authority: Natural Resources Wales Abstraction: Mineral Products: Dust Suppression Abstraction Type: Not Supplied Source: Groundwater Daily Rate (m3): 391 Yearly Rate (m3): 142715 Details: Not Supplied Authorised Start: 01 January Authorised End: 31 December Permit Start Date: Not Supplied Permit End Date: Not Supplied Positional Accuracy: Located by supplier to within 10m | A13NE (N) | 280 | 2 | 321323 176141 |
| 50 | Water Abstractions Operator: 7 Steel Manufacturing (Uk) Limited Licence Number: 21/57/25/0078 Permit Version: Not Supplied Location: The Mineral Site, Rover Way, Cardiff, Cf24 5nn Authority: Natural Resources Wales Abstraction: Mineral Products: Evaporative Cooling Abstraction Type: Not Supplied Source: Groundwater Daily Rate (m3): 391 Yearly Rate (m3): 142715 Details: Not Supplied Authorised Start: 01 January Authorised End: 31 December Permit Start Date: Not Supplied Permit End Date: Not Supplied Positional Accuracy: Located by supplier to within 10m | A13NE (N) | 280 | 2 | 321323 176141 |
| | Water Abstractions Operator: Cardiff City Council Licence Number: 21/57/12/0039 Permit Version: Not Supplied Location: Location Description Not Available Authority: Environment Agency, Welsh Region Abstraction: General Industrial Abstraction Type: Not Supplied Source: Well And Borehole Daily Rate (m3): 0 Yearly Rate (m3): 35 Details: Not Supplied Authorised Start: Not Supplied Authorised End: Not Supplied Permit Start Date: Not Supplied Permit End Date: Not Supplied Positional Accuracy: Located by supplier to within 100m | A21SE (NW) | 1695 | 3 | 319920 177020 |
| | Water Abstractions Operator: Celsa Manufacturing (Uk) Ltd Licence Number: 21/57/25/0048 Permit Version: 101 Location: East Bute Dock Authority: Natural Resources Wales Abstraction: Metal: Evaporative Cooling Abstraction Type: Water may be abstracted from a single point Source: Surface Daily Rate (m3): Not Supplied Yearly Rate (m3): Not Supplied Details: Not Supplied Authorised Start: 01 January Authorised End: 31 December Permit Start Date: 16th August 2004 Permit End Date: Not Supplied Positional Accuracy: Located by supplier to within 10m | (W) | 1759 | 2 | 319520 175250 |

| Map ID | Details | Quadrant Reference (Compass Direction) | Estimated Distance From Site | Contact | NGR |
|--------|--|--|------------------------------|---------|------------------|
| | <p>Water Abstractions</p> <p>Operator: Allied Steel & Wire Plc Licence Number: 21/57/25/0048 Permit Version: 100 Location: East Bute Dock Authority: Environment Agency, Welsh Region Abstraction: Metal: Evaporative Cooling Abstraction Type: Water may be abstracted from a single point Source: Surface Daily Rate (m3): Not Supplied Yearly Rate (m3): Not Supplied Details: EAST BUTE DOCK Authorised Start: 01 January Authorised End: 31 December Permit Start Date: 3rd November 1999 Permit End Date: Not Supplied Positional Accuracy: Located by supplier to within 100m</p> | (W) | 1759 | 3 | 319520 175250 |
| | <p>Water Abstractions</p> <p>Operator: Celsa Manufacturing (Uk) Ltd Licence Number: 21/57/25/0048 Permit Version: 102 Location: East Bute Dock Authority: Natural Resources Wales Abstraction: Metal: Evaporative Cooling Abstraction Type: Water may be abstracted from a single point Source: Surface Daily Rate (m3): Not Supplied Yearly Rate (m3): Not Supplied Details: Not Supplied Authorised Start: 01 April Authorised End: 31 March Permit Start Date: 30th April 2015 Permit End Date: Not Supplied Positional Accuracy: Located by supplier to within 10m</p> | (W) | 1789 | 2 | 319491 175241 |
| | <p>Water Abstractions</p> <p>Operator: Celsa Manufacturing (Uk) Ltd Licence Number: 21/57/25/0048 Permit Version: Not Supplied Location: Abstraction From East Bute Dock Authority: Natural Resources Wales Abstraction: Metal: Evaporative Cooling Abstraction Type: Not Supplied Source: Surface Daily Rate (m3): 2273 Yearly Rate (m3): 68190 Details: Not Supplied Authorised Start: 01 January Authorised End: 31 December Permit Start Date: Not Supplied Permit End Date: Not Supplied Positional Accuracy: Located by supplier to within 10m</p> | (W) | 1789 | 2 | 319491 175241 |
| | <p>Water Abstractions</p> <p>Operator: 7 Steel Manufacturing (Uk) Limited Licence Number: 21/57/25/0048 Permit Version: Not Supplied Location: East Bute Dock, Cardiff Docks, Cardiff, Cf24 5nn Authority: Natural Resources Wales Abstraction: Metal: Evaporative Cooling Abstraction Type: Not Supplied Source: Surface Daily Rate (m3): 2273 Yearly Rate (m3): 68190 Details: Not Supplied Authorised Start: 01 January Authorised End: 31 December Permit Start Date: Not Supplied Permit End Date: Not Supplied Positional Accuracy: Located by supplier to within 10m</p> | (W) | 1789 | 2 | 319491 175241 |
| 51 | <p>Water Industry Act Referrals</p> <p>Name: Dwr Cymru Cyfyngedig Location: Cardiff Wwtw, Tide Field Road, TREMORFA, Cardiff, CF24 5SD Authority: Natural Resources Wales Permit Reference: AN0303701 Dated: 26th June 2009 Process Type: Permissions or amendments to discharge under the Water Industry Act 1991 Description: Processes which result in the discharge of Special Category effluents under The Trade Effluents (Prescribed Processes and Substances) Regulations Status: Application has been authorised and any conditions apply to the operator Positional Accuracy: Manually positioned within the geographical locality</p> | A13NE (E) | 131 | 2 | 321422 175910 |

| Map ID | Details | Quadrant Reference (Compass Direction) | Estimated Distance From Site | Contact | NGR |
|--------|--|--|------------------------------|---------|------------------|
| | Groundwater Vulnerability Map Combined Classification: Secondary Superficial Aquifer - High Vulnerability Combined Vulnerability: High Combined Aquifer: Productive Bedrock Aquifer, Productive Superficial Aquifer Pollutant Speed: High Bedrock Flow: Well Connected Fractures Dilution: No Data Baseflow Index: No Data Superficial Patchiness: >90% Superficial Thickness: >10m Superficial Recharge: No Data | A13NE (SW) | 0 | 2 | 321244 175847 |
| | Bedrock Aquifer Designations Aquifer Designation: Secondary Aquifer - B | A13NE (SW) | 0 | 2 | 321244 175847 |
| | Superficial Aquifer Designations Aquifer Designation: Secondary Aquifer - Undifferentiated | A13NE (SW) | 0 | 2 | 321244 175847 |
| | Extreme Flooding from Rivers or Sea without Defences Type: Extent of Extreme Flooding from Rivers or Sea without Defences Flood Plain Type: Tidal Models Boundary Accuracy: As Supplied | A13SE (SE) | 217 | 2 | 321514 175729 |
| | Flooding from Rivers or Sea without Defences Type: Extent of Flooding from Rivers or Sea without Defences Flood Plain Type: Tidal Models Boundary Accuracy: As Supplied | A13SE (E) | 218 | 2 | 321524 175749 |
| | Areas Benefiting from Flood Defences None | | | | |
| | Flood Water Storage Areas None | | | | |
| | Flood Defences None | | | | |
| 52 | OS Water Network Lines Watercourse Form: Tidal river Watercourse Length: 2550.8 Watercourse Level: On ground surface Permanent: True Watercourse Name: Afon Rhymni Catchment Name: Rhymney Primacy: 1 | A14NE (E) | 887 | 5 | 322152 176137 |
| 53 | OS Water Network Lines Watercourse Form: Inland river Watercourse Length: 82.9 Watercourse Level: On ground surface Permanent: True Watercourse Name: Not Supplied Catchment Name: Rhymney Primacy: 2 | A19NW (NE) | 888 | 5 | 321763 176597 |
| 54 | OS Water Network Lines Watercourse Form: Inland river Watercourse Length: 79.9 Watercourse Level: On ground surface Permanent: True Watercourse Name: Not Supplied Catchment Name: Rhymney Primacy: 2 | A19NW (NE) | 923 | 5 | 321699 176670 |
| | Water Framework Directive - Catchment Class Code: River Catchment WaterBody Name: Taff - conf Rhondda R to Castle Street WaterBody ID: GB109057027270 Operational Catchment: Taff US Cynon Management Catchment: South East Valleys Catchment Name: Not Supplied | A7NE (SW) | 592 | 2 | 320780 175420 |

| Map ID | Details | Quadrant Reference (Compass Direction) | Estimated Distance From Site | Contact | NGR |
|--------|--|--|------------------------------|---------|---------------|
| | Water Framework Directive - Groundwater Waterbody Name: SE Valleys Southern Devonian Old Red Sandstone & Triassic Mercia Mudstone Waterbody ID: GB40902G201500 URL Address: Not Available Overall Rating: Good Chemical Rating: Good Quantitative Measure: Good Year: 2023 | A13NE (SW) | 0 | 2 | 321244 175847 |
| 55 | Water Framework Directive - Surface Waters Class Code: Transitional Waterbody Name: Severn Lower Waterbody ID: GB530905415401 URL Address: Not Supplied Overall Rating: Moderate Chemical Rating: Moderate Classification Year: 2024 | A13SE (SE) | 170 | 2 | 321359 175642 |

| Map ID | Details | Quadrant Reference (Compass Direction) | Estimated Distance From Site | Contact | NGR |
|--------|--|--|------------------------------|---------|---------------|
| 56 | BGS Recorded Landfill Sites Site Name: British Steel Corp Location: Rover Way, Cardiff East Moors, CARDIFF, South Glamorgan Authority: British Geological Survey, National Geoscience Information Service Ground Water: Information not available Surface Water: Information not available Geology: N/A Positional Accuracy: Positioned by the supplier Boundary Accuracy: Moderate | A13NE (SW) | 0 | - | 321244 175847 |
| 57 | Historical Landfill Sites Licence Holder: Cardiff Bay Development Corporation Location: Cardiff Name: Flue Dust Enclosure Operator Location: Not Supplied Boundary Accuracy: As Supplied Provider Reference: EAHLD15263 First Input Date: 31st December 1989 Last Input Date: 31st December 1991 Specified Waste: Deposited Waste included Industrial Waste Type: EA Waste Ref: 0 Regis Ref: Not Supplied WRC Ref: 6815/0031 BGS Ref: Not Supplied Other Ref: Not Supplied | A13NE (SW) | 0 | 2 | 321244 175847 |
| 58 | Historical Landfill Sites Licence Holder: Crunchgrip Limited Location: Cardiff Name: Dragon Coal and Ovoids Operator Location: Not Supplied Boundary Accuracy: As Supplied Provider Reference: EAHLD15172 First Input Date: 31st December 1986 Last Input Date: 31st December 1990 Specified Waste: Deposited Waste included Inert and Industrial Waste Type: EA Waste Ref: 0 Regis Ref: Not Supplied WRC Ref: 6815/0024 BGS Ref: Not Supplied Other Ref: 3/86 | A13NW (NW) | 0 | 2 | 321216 175870 |
| 59 | Historical Landfill Sites Licence Holder: Slag Reduction Cardiff Location: Cardiff Name: Slag Reduction Limited Operator Location: Not Supplied Boundary Accuracy: As Supplied Provider Reference: EAHLD15269 First Input Date: 31st December 1977 Last Input Date: 31st December 1990 Specified Waste: Deposited Waste included Inert and Industrial Waste Type: EA Waste Ref: 0 Regis Ref: Not Supplied WRC Ref: 6815/0095 BGS Ref: Not Supplied Other Ref: 4/77 | A13NW (N) | 0 | 2 | 321242 175864 |
| 60 | Historical Landfill Sites Licence Holder: Not Supplied Location: Rover Way, Cardiff East Moors, Cardiff, South Glamorgan Name: British Steel Corporation Operator Location: Not Supplied Boundary Accuracy: As Supplied Provider Reference: EAHLD31199 First Input Date: 31st December 1940 Last Input Date: Not Supplied Specified Waste: Deposited Waste included Inert and Industrial Waste Type: EA Waste Ref: 0 Regis Ref: Not Supplied WRC Ref: Not Supplied BGS Ref: 2044 Other Ref: Not Supplied | A13NE (SW) | 0 | 2 | 321244 175847 |

| Map ID | Details | Quadrant Reference (Compass Direction) | Estimated Distance From Site | Contact | NGR |
|--------|--|--|------------------------------|---------|------------------|
| 61 | <p>Historical Landfill Sites</p> <p>Licence Holder: Allied Steel and Wire Location: Foreshore, Rovers Way, Cardiff Name: Flue and Dust Disposal Site Operator Location: Not Supplied Boundary Accuracy: As Supplied Provider Reference: EAHLD15173 First Input Date: 31st December 1981 Last Input Date: 31st December 1988 Specified Waste: Deposited Waste included Inert and Industrial Waste Type: EA Waste Ref: 0 Regis Ref: Not Supplied WRC Ref: 6815/0030 BGS Ref: Not Supplied Other Ref: 1/80, 3/81</p> | A13SE (SE) | 57 | 2 | 321303 175738 |
| 62 | <p>Historical Landfill Sites</p> <p>Licence Holder: British Steel Corporation Location: Cardiff Name: BSC Flue Dust Pit Extension Operator Location: Not Supplied Boundary Accuracy: As Supplied Provider Reference: EAHLD15271 First Input Date: 31st December 1961 Last Input Date: 31st December 1981 Specified Waste: Deposited Waste included Industrial Waste Type: EA Waste Ref: 0 Regis Ref: Not Supplied WRC Ref: 6815/0013 BGS Ref: Not Supplied Other Ref: 2/77</p> | A13SE (S) | 91 | 2 | 321273 175706 |
| 63 | <p>Historical Landfill Sites</p> <p>Licence Holder: British Steel Location: Cardiff Name: BCS-GKN Flue Dust Pit Operator Location: Not Supplied Boundary Accuracy: As Supplied Provider Reference: EAHLD15216 First Input Date: 31st December 1974 Last Input Date: 31st December 1976 Specified Waste: Deposited Waste included Industrial and Special Waste Type: EA Waste Ref: 0 Regis Ref: Not Supplied WRC Ref: 6815/0014 BGS Ref: Not Supplied Other Ref: Not Supplied</p> | A13SE (SE) | 110 | 2 | 321316 175692 |
| 64 | <p>Historical Landfill Sites</p> <p>Licence Holder: Allied Steel and Wire Location: Flue Dust Pit, Cardiff Name: ASW North Operator Location: Not Supplied Boundary Accuracy: As Supplied Provider Reference: EAHLD15241 First Input Date: 31st December 1991 Last Input Date: 31st December 1994 Specified Waste: Deposited Waste included Industrial Waste Type: EA Waste Ref: 0 Regis Ref: Not Supplied WRC Ref: 6815/0002 BGS Ref: Not Supplied Other Ref: Not Supplied</p> | A13NE (NE) | 137 | 2 | 321380 175951 |
| 65 | <p>Historical Landfill Sites</p> <p>Licence Holder: Allied Steel and Wire Location: Flue Dust Pit, Rover Way, Cardiff Name: ASW South Operator Location: Not Supplied Boundary Accuracy: As Supplied Provider Reference: EAHLD15270 First Input Date: 31st December 1988 Last Input Date: 31st December 1991 Specified Waste: Deposited Waste included Industrial and Special Waste Type: EA Waste Ref: 0 Regis Ref: Not Supplied WRC Ref: 6815/0003 BGS Ref: Not Supplied Other Ref: 88/09</p> | A13NE (NE) | 137 | 2 | 321417 175925 |

| Map ID | Details | Quadrant Reference (Compass Direction) | Estimated Distance From Site | Contact | NGR |
|--------|---|--|------------------------------|---------|------------------|
| 66 | <p>Historical Landfill Sites</p> <p>Licence Holder: W T Davies Transport Limited Location: Cardiff, South Glamorganshire Name: Land rear of Tarmac Topmix Site Operator Location: Not Supplied Boundary Accuracy: As Supplied Provider Reference: EAHLD14135 First Input Date: 31st December 1984 Last Input Date: 31st December 1985 Specified Waste: Deposited Waste included Inert Waste Type: EA Waste Ref: 0 Regis Ref: Not Supplied WRC Ref: 6815/0057 BGS Ref: Not Supplied Other Ref: 1/84</p> | A13SW (SW) | 291 | 2 | 321017 175618 |
| 67 | <p>Historical Landfill Sites</p> <p>Licence Holder: Birds Shredded Produce Location: Rover Way, Cardiff, South Glamorganshire Name: Birds Fragmentiser Waste Tip Operator Location: Not Supplied Boundary Accuracy: As Supplied Provider Reference: EAHLD15267 First Input Date: 31st December 1981 Last Input Date: 31st December 1991 Specified Waste: Deposited Waste included Industrial, Household and Special Waste Type: EA Waste Ref: 0 Regis Ref: Not Supplied WRC Ref: 6815/0007 BGS Ref: Not Supplied Other Ref: 4/81</p> | A13NE (NE) | 380 | 2 | 321580 176112 |
| 68 | <p>Historical Landfill Sites</p> <p>Licence Holder: Welsh Development Agency Location: Rover Way, Cardiff, South Glamorganshire Name: Forty Acre Site Operator Location: Not Supplied Boundary Accuracy: As Supplied Provider Reference: EAHLD15261 First Input Date: 31st December 1982 Last Input Date: 31st December 1983 Specified Waste: Deposited Waste included Industrial and Household Waste Type: EA Waste Ref: 0 Regis Ref: Not Supplied WRC Ref: 6815/0033 BGS Ref: Not Supplied Other Ref: 1/82</p> | A8NW (SW) | 526 | 2 | 320916 175405 |
| 69 | <p>Historical Landfill Sites</p> <p>Licence Holder: GKN South Wales Limited Location: Cardiff, South Glamorganshire Name: GKN Fragmentiser Operator Location: Not Supplied Boundary Accuracy: As Supplied Provider Reference: EAHLD15211 First Input Date: 31st December 1977 Last Input Date: 31st December 1981 Specified Waste: Deposited Waste included Industrial and Household Waste Type: EA Waste Ref: 0 Regis Ref: Not Supplied WRC Ref: 6815/0037 BGS Ref: Not Supplied Other Ref: 3/77</p> | A19SW (NE) | 568 | 2 | 321659 176284 |
| 70 | <p>Licensed Waste Management Facilities (Locations)</p> <p>Licence Number: XP3495FC Location: Tremorfa Industrial Estate, Rover Way, Cardiff, CF24 5SD Operator Name: Bill Way & Co Ltd Operator Location: Not Supplied Authority: Natural Resources Wales Site Category: Metal Recycling Sites (Vehicle Dismantlers) Licence Status: Effective Issued: 17th January 2001 Last Modified: Not Supplied Expires: Not Supplied Suspended: Not Supplied Revoked: Not Supplied Surrendered: Not Supplied IPPC Reference: Not Supplied Positional Accuracy: Located by supplier to within 10m</p> | A13NW (NW) | 8 | 2 | 321181 175890 |

| Map ID | Details | Quadrant Reference (Compass Direction) | Estimated Distance From Site | Contact | NGR |
|--------|---|--|------------------------------|---------|------------------|
| 71 | <p>Licensed Waste Management Facilities (Locations)</p> <p>Licence Number: XB3293HS Location: Martin Rd, Tremorfa Ind Est, Cardiff, CF24 5SD Operator Name: Robert Lory Operator Location: Not Supplied Authority: Natural Resources Wales Site Category: Vehicle Depollution Facility <5000 tps Licence Status: Effective Issued: 26th February 2018 Last Modified: Not Supplied Expires: Not Supplied Suspended: Not Supplied Revoked: Not Supplied Surrendered: Not Supplied IPPC Reference: Not Supplied Positional Accuracy: Located by supplier to within 10m</p> | A13SW (S) | 10 | 2 | 321238 175823 |
| 71 | <p>Licensed Waste Management Facilities (Locations)</p> <p>Licence Number: 900084 Location: Unit 16a, Martin Rd, Tremorfa Ind Est, Cardiff, CF24 5SD Operator Name: Lory Robert Operator Location: Not Supplied Authority: Natural Resources Wales Site Category: Vehicle depollution facility Licence Status: Issued Issued: 18th June 2014 Last Modified: Not Supplied Expires: Not Supplied Suspended: Not Supplied Revoked: Not Supplied Surrendered: Not Supplied IPPC Reference: Not Supplied Positional Accuracy: Located by supplier to within 10m</p> | A13SW (S) | 10 | 2 | 321238 175823 |
| 71 | <p>Licensed Waste Management Facilities (Locations)</p> <p>Licence Number: UP3295FU Location: Martin Road, Tremorfa Industrial Estate, Tremorfa, Cardiff, Cardiff, CF24 5SD Operator Name: Project Black Recycling Ltd Operator Location: Not Supplied Authority: Natural Resources Wales Site Category: Household, Commercial And Industrial Transfer Stations Licence Status: Effective Issued: 17th October 2016 Last Modified: Not Supplied Expires: Not Supplied Suspended: Not Supplied Revoked: Not Supplied Surrendered: Not Supplied IPPC Reference: Not Supplied Positional Accuracy: Located by supplier to within 10m</p> | A13SE (SE) | 15 | 2 | 321266 175803 |
| 71 | <p>Licensed Waste Management Facilities (Locations)</p> <p>Licence Number: UP3295FU Location: Martin Road, Tremorfa Industrial Estate, Tremorfa, Cardiff, Cardiff, CF24 5SD Operator Name: Project Black Recycling Ltd Operator Location: Not Supplied Authority: Natural Resources Wales Site Category: Household, Commercial And Industrial Transfer Stations Licence Status: Effective Issued: 17th October 2016 Last Modified: Not Supplied Expires: Not Supplied Suspended: Not Supplied Revoked: Not Supplied Surrendered: Not Supplied IPPC Reference: Not Supplied Positional Accuracy: Located by supplier to within 10m</p> | A13SE (SE) | 15 | 2 | 321266 175803 |
| 71 | <p>Licensed Waste Management Facilities (Locations)</p> <p>Licence Number: 30224 Location: Unit 17, Tremorfa Industrial Estate, Tremorfa, Cardiff, CF24 5SD Operator Name: R G F Haulage Ltd Operator Location: Not Supplied Authority: Natural Resources Wales Site Category: Household, Commercial And Industrial Transfer Stations Licence Status: Modified Issued: 20th December 2000 Last Modified: 22nd December 2007 Expires: Not Supplied Suspended: Not Supplied Revoked: Not Supplied Surrendered: Not Supplied IPPC Reference: Not Supplied Positional Accuracy: Located by supplier to within 10m</p> | A13SE (S) | 40 | 2 | 321252 175782 |

| Map ID | Details | Quadrant Reference (Compass Direction) | Estimated Distance From Site | Contact | NGR |
|--------|--|--|------------------------------|---------|------------------|
| 72 | <p>Licensed Waste Management Facilities (Locations)</p> <p>Licence Number: ZP3295FH Location: Tremorfa Ind Estate, Cardiff, Glamorgan, CF24 5SD Operator Name: William David Roberts Operator Location: Not Supplied Authority: Natural Resources Wales Site Category: End of Life Vehicles Licence Status: Effective Issued: 20th May 2004 Last Modified: Not Supplied Expires: Not Supplied Suspended: Not Supplied Revoked: Not Supplied Surrendered: Not Supplied IPPC Reference: Not Supplied Positional Accuracy: Located by supplier to within 10m</p> | A13SW (SW) | 44 | 2 | 321190 175810 |
| 72 | <p>Licensed Waste Management Facilities (Locations)</p> <p>Licence Number: 30319 Location: E L V Facility, 15 Martin Road , Tremorfa Ind Estate, Cardiff, CF24 5SD Operator Name: Roberts William David Operator Location: Not Supplied Authority: Natural Resources Wales Site Category: End of Life Vehicles Licence Status: Issued Issued: 20th May 2004 Last Modified: Not Supplied Expires: Not Supplied Suspended: Not Supplied Revoked: Not Supplied Surrendered: Not Supplied IPPC Reference: Not Supplied Positional Accuracy: Located by supplier to within 10m</p> | A13SW (SW) | 44 | 2 | 321190 175810 |
| 73 | <p>Licensed Waste Management Facilities (Locations)</p> <p>Licence Number: GP3095FF Location: Units 12/13, Tremorfa Ind Estate, Cardiff, Glamorgan, CF24 5SD Operator Name: Malcolm David Harrison Operator Location: Not Supplied Authority: Natural Resources Wales Site Category: Metal Recycling Sites (Vehicle Dismantlers) Licence Status: Effective Issued: 28th September 2001 Last Modified: Not Supplied Expires: Not Supplied Suspended: Not Supplied Revoked: Not Supplied Surrendered: Not Supplied IPPC Reference: Not Supplied Positional Accuracy: Located by supplier to within 10m</p> | A13SW (SW) | 89 | 2 | 321127 175789 |
| 73 | <p>Licensed Waste Management Facilities (Locations)</p> <p>Licence Number: 30244 Location: Units 12/13, Martin Road, Tremorfa Ind Estate, Cardiff, CF24 5SD Operator Name: Harrison Malcolm David Operator Location: Not Supplied Authority: Natural Resources Wales Site Category: Metal Recycling Sites (Vehicle Dismantlers) Licence Status: Modified Issued: 28th September 2001 Last Modified: 14th May 2010 Expires: Not Supplied Suspended: Not Supplied Revoked: Not Supplied Surrendered: Not Supplied IPPC Reference: Not Supplied Positional Accuracy: Located by supplier to within 10m</p> | A13SW (SW) | 89 | 2 | 321127 175789 |

| Map ID | Details | Quadrant Reference (Compass Direction) | Estimated Distance From Site | Contact | NGR |
|--------|---|--|------------------------------|---------|---------------|
| 73 | <p>Licensed Waste Management Facilities (Locations)</p> <p>Licence Number: YP3399FR Location: City Special Waste Ltd, Tremorfa Ind Est, Cardiff, Glamorgan, Cardiff, CF24 5SD Operator Name: City Special Waste Ltd Operator Location: Not Supplied Authority: Natural Resources Wales Site Category: Household, Commercial And Industrial Transfer Stations Licence Status: Expired Issued: 18th May 1994 Last Modified: Not Supplied Expires: 28th September 2006 Suspended: Not Supplied Revoked: Not Supplied Surrendered: Not Supplied IPPC Reference: Not Supplied Positional Accuracy: Located by supplier to within 10m</p> | A13SW (SW) | 114 | 2 | 321115 175767 |
| 73 | <p>Licensed Waste Management Facilities (Locations)</p> <p>Licence Number: YP3399FR Location: City Special Waste Ltd, Tremorfa Ind Est, Cardiff, Glamorgan, Cardiff, CF24 5SD Operator Name: City Special Waste Ltd Operator Location: Not Supplied Authority: Natural Resources Wales Site Category: Special Waste Transfer Stations Licence Status: Expired Issued: 18th May 1994 Last Modified: Not Supplied Expires: 28th September 2006 Suspended: Not Supplied Revoked: Not Supplied Surrendered: Not Supplied IPPC Reference: Not Supplied Positional Accuracy: Located by supplier to within 10m</p> | A13SW (SW) | 114 | 2 | 321115 175767 |
| 74 | <p>Licensed Waste Management Facilities (Locations)</p> <p>Licence Number: 30093 Location: Tremorfa Melt Shop, Seawall Road, Cardiff, CF24 2TH Operator Name: Celsa Manufacturing U K Ltd Operator Location: Not Supplied Authority: Natural Resources Wales Site Category: Physical Treatment Facilities Licence Status: Modified Issued: 7th May 1993 Last Modified: 24th April 2012 Expires: Not Supplied Suspended: Not Supplied Revoked: Not Supplied Surrendered: Not Supplied IPPC Reference: Not Supplied Positional Accuracy: Located by supplier to within 10m</p> | A13NW (N) | 159 | 2 | 321194 176050 |
| 75 | <p>Licensed Waste Management Facilities (Locations)</p> <p>Licence Number: WB3893HZ Location: Tremorfa, Cardiff, CF24 5SD Operator Name: Bayliss Recovery Limited Operator Location: Not Supplied Authority: Natural Resources Wales Site Category: Metal Recycling Sites (Vehicle Dismantlers) Licence Status: Effective Issued: 11th May 2018 Last Modified: Not Supplied Expires: Not Supplied Suspended: Not Supplied Revoked: Not Supplied Surrendered: Not Supplied IPPC Reference: Not Supplied Positional Accuracy: Located by supplier to within 10m</p> | A13SW (SW) | 174 | 2 | 321044 175745 |

| Map ID | Details | Quadrant Reference (Compass Direction) | Estimated Distance From Site | Contact | NGR |
|--------|--|--|------------------------------|---------|------------------|
| 76 | <p>Licensed Waste Management Facilities (Locations)</p> <p>Licence Number: 30303 Location: Unit 6, Martin Road, Tremorfa, Cardiff Operator Name: Action Environmental Waste Management Ltd Operator Location: Unit 6, Tremorfa Industrial Estate, Tremorfa, Cardiff, CF24 5SD Authority: Environment Agency Wales, South East Area Site Category: Household, Commercial And Industrial Transfer Stations Licence Status: Issued Issued: 24th February 2004 Last Modified: Not Supplied Expires: Not Supplied Suspended: Not Supplied Revoked: Not Supplied Surrendered: Not Supplied IPPC Reference: Not Supplied Positional Accuracy: Located by supplier to within 100m</p> | A13SW (SW) | 181 | 3 | 321100 175700 |
| 77 | <p>Licensed Waste Management Facilities (Locations)</p> <p>Licence Number: CP3095FG Location: Action Environmental Waste Management Ltd (administration), Tremorfa, Cardiff, Glamorgan, Cardiff, CF24 5SD Operator Name: Action Environmental Waste Management Ltd (administration) Operator Location: Not Supplied Authority: Natural Resources Wales Site Category: Household, Commercial And Industrial Transfer Stations Licence Status: Expired Issued: 24th February 2004 Last Modified: Not Supplied Expires: 21st October 2007 Suspended: Not Supplied Revoked: Not Supplied Surrendered: Not Supplied IPPC Reference: Not Supplied Positional Accuracy: Located by supplier to within 10m</p> | A13SW (SW) | 288 | 2 | 321025 175617 |
| 77 | <p>Licensed Waste Management Facilities (Locations)</p> <p>Licence Number: 30303 Location: Unit 6, Martin Road, Tremorfa, Cardiff, Glamorgan, CF24 5SD Operator Name: Action Environmental Waste Management Ltd (administration) Operator Location: Not Supplied Authority: Natural Resources Wales Site Category: Household, Commercial And Industrial Transfer Stations Licence Status: Expired Issued: 24th February 2004 Last Modified: Not Supplied Expires: Not Supplied Suspended: Not Supplied Revoked: Not Supplied Surrendered: Not Supplied IPPC Reference: Not Supplied Positional Accuracy: Located by supplier to within 10m</p> | A13SW (SW) | 288 | 2 | 321025 175617 |
| 78 | <p>Licensed Waste Management Facilities (Locations)</p> <p>Licence Number: AB3993ZF Location: Martin Rd, Tremorfa Ind Est, Cardiff, CF24 5SD Operator Name: Unimetals Recycling (UK) Limited Operator Location: Not Supplied Authority: Natural Resources Wales Site Category: Metal Recycling Sites (Mixed) Licence Status: Effective Issued: 3rd December 2024 Last Modified: Not Supplied Expires: Not Supplied Suspended: Not Supplied Revoked: Not Supplied Surrendered: Not Supplied IPPC Reference: Not Supplied Positional Accuracy: Located by supplier to within 10m</p> | A13SW (SW) | 334 | 2 | 320934 175628 |

| Map ID | Details | Quadrant Reference (Compass Direction) | Estimated Distance From Site | Contact | NGR |
|--------|---|--|------------------------------|---------|------------------|
| 78 | <p>Licensed Waste Management Facilities (Locations)</p> <p>Licence Number: 30115 Location: Unit 5, Rover Way, Tremorfa Ind Est, Cardiff, Glamorgan, CF2 2RX Operator Name: Lane H Operator Location: Not Supplied Authority: Natural Resources Wales Site Category: Metal Recycling Sites (Mixed) Licence Status: Surrendered Issued: 6th January 1994 Last Modified: Not Supplied Expires: Not Supplied Suspended: Not Supplied Revoked: Not Supplied Surrendered: 1st August 2002 IPPC Reference: Not Supplied Positional Accuracy: Located by supplier to within 10m</p> | A13SW (SW) | 341 | 2 | 320930 175622 |
| 79 | <p>Licensed Waste Management Facilities (Locations)</p> <p>Licence Number: NP3999FD Location: P H S Ltd, Portmanmoor Road, Portmanmoor Road Ind Est, Cardiff, CF24 5HB Operator Name: Personnel Hygiene Services Ltd Operator Location: Not Supplied Authority: Natural Resources Wales Site Category: Clinical Waste Transfer Station Licence Status: Effective Issued: 19th March 2020 Last Modified: Not Supplied Expires: Not Supplied Suspended: Not Supplied Revoked: Not Supplied Surrendered: Not Supplied IPPC Reference: Not Supplied Positional Accuracy: Located by supplier to within 10m</p> | A12SE (W) | 543 | 2 | 320674 175639 |
| 79 | <p>Licensed Waste Management Facilities (Locations)</p> <p>Licence Number: 30052 Location: Unit 49, Portmanmoor Road, Portmanmoor Road Ind Est, Cardiff, CF24 5HB Operator Name: Personnel Hygiene Services Ltd Operator Location: Not Supplied Authority: Natural Resources Wales Site Category: Clinical Waste Transfer Stations Licence Status: Modified Issued: 4th March 1996 Last Modified: 15th October 2007 Expires: Not Supplied Suspended: Not Supplied Revoked: Not Supplied Surrendered: Not Supplied IPPC Reference: Not Supplied Positional Accuracy: Located by supplier to within 10m</p> | A12SE (W) | 543 | 2 | 320674 175639 |
| 80 | <p>Licensed Waste Management Facilities (Locations)</p> <p>Licence Number: 30093 Location: Cardiff Millscale Services, Rover Way, Cardiff Foreshore, Cardiff, CF1 5UX Operator Name: Simsmetal U K Ltd Operator Location: Long Marston, Stratford Upon Avon, Warwickshire, CU37 8AQ Authority: Environment Agency Wales, South East Area Site Category: Metal Recycling Sites (Mixed) Licence Status: Modified Issued: 7th May 1993 Last Modified: 28th August 2002 Expires: Not Supplied Suspended: Not Supplied Revoked: Not Supplied Surrendered: Not Supplied IPPC Reference: Not Supplied Positional Accuracy: Located by supplier to within 10m</p> | A18SE (N) | 565 | 3 | 321458 176392 |

| Map ID | Details | Quadrant Reference (Compass Direction) | Estimated Distance From Site | Contact | NGR |
|--------|---|--|------------------------------|---------|---------------|
| 81 | <p>Licensed Waste Management Facilities (Locations)</p> <p>Licence Number: DB3395CG Location: Unit 82, Seawall Road, Cardiff, Cardiff, CF24 5TH Operator Name: Plan B Management Solutions Limited Operator Location: Not Supplied Authority: Natural Resources Wales Site Category: HCl Waste TS + treatment Licence Status: Effective Issued: 6th January 2025 Last Modified: Not Supplied Expires: Not Supplied Suspended: Not Supplied Revoked: Not Supplied Surrendered: Not Supplied IPPC Reference: Not Supplied Positional Accuracy: Located by supplier to within 10m</p> | A17SE (NW) | 575 | 2 | 320808 176323 |
| 82 | <p>Licensed Waste Management Facilities (Locations)</p> <p>Licence Number: DP3699FM Location: Celsa Manufacturing UK Ltd, Celsa Manufacturing UK Ltd, Rover Way, Cardiff, Glamorgan, Cardiff, CF24 2RX Operator Name: Celsa Manufacturing (UK) Ltd Operator Location: Not Supplied Authority: Natural Resources Wales Site Category: Metal Recycling Sites (Mixed) Licence Status: Surrendered Issued: 6th February 2018 Last Modified: Not Supplied Expires: Not Supplied Suspended: Not Supplied Revoked: Not Supplied Surrendered: 7th February 2020 IPPC Reference: Not Supplied Positional Accuracy: Located by supplier to within 10m</p> | A19SW (NE) | 638 | 2 | 321617 176392 |
| 83 | <p>Licensed Waste Management Facilities (Locations)</p> <p>Licence Number: 30377 Location: Unit K1, South Point Industrial Estate, Foreshore Road, Cardiff, Glamorgan, CF10 4SP Operator Name: Telluric Land Remediation Ltd Operator Location: Not Supplied Authority: Natural Resources Wales Site Category: Mobile Plant Licence Status: Surrendered Issued: 13th October 2005 Last Modified: Not Supplied Expires: Not Supplied Suspended: Not Supplied Revoked: Not Supplied Surrendered: 4th October 2006 IPPC Reference: Not Supplied Positional Accuracy: Manually positioned to the address or location</p> | A7NE (SW) | 741 | 2 | 320841 175203 |
| 83 | <p>Licensed Waste Management Facilities (Locations)</p> <p>Licence Number: AP3895FY Location: Telluric Land Remediation Ltd, Foreshore Road, Cardiff, CF10 4SP Operator Name: Telluric Land Remediation Ltd Operator Location: Not Supplied Authority: Natural Resources Wales Site Category: Mobile Plant Licence Status: Effective Issued: 20th September 2005 Last Modified: Not Supplied Expires: Not Supplied Suspended: Not Supplied Revoked: Not Supplied Surrendered: Not Supplied IPPC Reference: Not Supplied Positional Accuracy: Manually positioned to the address or location</p> | A7NE (SW) | 741 | 2 | 320838 175204 |

| Map ID | Details | Quadrant Reference (Compass Direction) | Estimated Distance From Site | Contact | NGR |
|--------|---|--|------------------------------|---------|---------------|
| 83 | <p>Licensed Waste Management Facilities (Locations)</p> <p>Licence Number: 30291 Location: Unit K1, South Point Industrial Estate, Foreshore, Cardiff, Glamorgan, CF10 4SP Operator Name: Telluric Ltd : Licence No 9 Operator Location: Not Supplied Authority: Natural Resources Wales Site Category: Mobile Plant Licence Status: Surrendered Issued: 12th June 2003 Last Modified: Not Supplied Expires: Not Supplied Suspended: Not Supplied Revoked: Not Supplied Surrendered: 1st December 2010 IPPC Reference: Not Supplied Positional Accuracy: Manually positioned to the address or location</p> | A7NE (SW) | 741 | 2 | 320841 175203 |
| 83 | <p>Licensed Waste Management Facilities (Locations)</p> <p>Licence Number: 30285 Location: Unit K1, South Point Industrial Estate, Foreshore, Cardiff, Glamorgan, CF10 4SP Operator Name: Telluric Ltd : Licence No 8 Operator Location: Not Supplied Authority: Natural Resources Wales Site Category: Mobile Plant Licence Status: Surrendered Issued: 25th February 2003 Last Modified: Not Supplied Expires: Not Supplied Suspended: Not Supplied Revoked: Not Supplied Surrendered: 1st December 2010 IPPC Reference: Not Supplied Positional Accuracy: Manually positioned to the address or location</p> | A7NE (SW) | 741 | 2 | 320841 175203 |
| 83 | <p>Licensed Waste Management Facilities (Locations)</p> <p>Licence Number: 30282 Location: Unit K1, South Point Industrial Estate, Foreshore, Cardiff, Glamorgan, CF10 4SP Operator Name: Telluric Ltd : Licence No 7 Operator Location: Not Supplied Authority: Natural Resources Wales Site Category: Mobile Plant Licence Status: Surrendered Issued: 9th October 2002 Last Modified: Not Supplied Expires: Not Supplied Suspended: Not Supplied Revoked: Not Supplied Surrendered: 1st December 2010 IPPC Reference: Not Supplied Positional Accuracy: Manually positioned to the address or location</p> | A7NE (SW) | 741 | 2 | 320841 175203 |
| 83 | <p>Licensed Waste Management Facilities (Locations)</p> <p>Licence Number: 30260 Location: Unit K1, South Point Industrial Estate, Foreshore, Cardiff, Glamorgan, CF10 4SP Operator Name: Telluric Ltd Operator Location: Not Supplied Authority: Natural Resources Wales Site Category: Mobile Plant Licence Status: Surrendered Issued: 27th September 2002 Last Modified: Not Supplied Expires: Not Supplied Suspended: Not Supplied Revoked: Not Supplied Surrendered: 1st December 2010 IPPC Reference: Not Supplied Positional Accuracy: Manually positioned to the address or location</p> | A7NE (SW) | 741 | 2 | 320841 175203 |

| Map ID | Details | Quadrant Reference (Compass Direction) | Estimated Distance From Site | Contact | NGR |
|--------|--|--|------------------------------|---------|---------------|
| 83 | <p>Licensed Waste Management Facilities (Locations)</p> <p>Licence Number: 30252 Location: Unit K1, South Point Industrial Estate, Foreshore, Cardiff, Glamorgan, CF10 4SP Operator Name: Telluric Ltd : Licence No 4 Operator Location: Not Supplied Authority: Natural Resources Wales Site Category: Mobile Plant Licence Status: Surrendered Issued: 1st July 2002 Last Modified: Not Supplied Expires: Not Supplied Suspended: Not Supplied Revoked: Not Supplied Surrendered: 8th August 2008 IPPC Reference: Not Supplied Positional Accuracy: Manually positioned to the address or location</p> | A7NE (SW) | 741 | 2 | 320841 175203 |
| 83 | <p>Licensed Waste Management Facilities (Locations)</p> <p>Licence Number: 30375 Location: Unit K1, South Point Industrial Estate, Foreshore Road, Cardiff, Glamorgan, CF10 4SP Operator Name: Telluric Land Remediation Ltd Operator Location: Not Supplied Authority: Natural Resources Wales Site Category: Mobile Plant Licence Status: Modified Issued: 20th September 2005 Last Modified: 8th June 2006 Expires: Not Supplied Suspended: Not Supplied Revoked: Not Supplied Surrendered: Not Supplied IPPC Reference: Not Supplied Positional Accuracy: Located by supplier to within 10m</p> | A7NE (SW) | 742 | 2 | 320841 175202 |
| 84 | <p>Licensed Waste Management Facilities (Locations)</p> <p>Licence Number: 102966 Location: 43 Portmanmoor Road Ind Est , Cardiff, CF24 5HB Operator Name: Moorland Environmental Limited Operator Location: Not Supplied Authority: Natural Resources Wales Site Category: HCl Waste TS + asbestos Licence Status: Issued Issued: 27th July 2011 Last Modified: Not Supplied Expires: Not Supplied Suspended: Not Supplied Revoked: Not Supplied Surrendered: Not Supplied IPPC Reference: Not Supplied Positional Accuracy: Located by supplier to within 10m</p> | A12NW (W) | 856 | 2 | 320369 176178 |
| 84 | <p>Licensed Waste Management Facilities (Locations)</p> <p>Licence Number: AB3132AH Location: Portmanmoor Road Ind Est, Cardiff, South Glamorgan, CF24 5HB Operator Name: Moorland Environmental Limited Operator Location: Not Supplied Authority: Natural Resources Wales Site Category: HCl Waste TS + asbestos Licence Status: Effective Issued: 27th July 2011 Last Modified: Not Supplied Expires: Not Supplied Suspended: Not Supplied Revoked: Not Supplied Surrendered: Not Supplied IPPC Reference: Not Supplied Positional Accuracy: Located by supplier to within 10m</p> | A12NW (W) | 856 | 2 | 320369 176178 |

| Map ID | Details | Quadrant Reference (Compass Direction) | Estimated Distance From Site | Contact | NGR |
|--------|---|--|------------------------------|---------|------------------|
| 85 | Licensed Waste Management Facilities (Locations) Licence Number: 900159 Location: Roath Dock, Cardiff, CF10 4ED Operator Name: South West Wood Products Limited Operator Location: Not Supplied Authority: Natural Resources Wales Site Category: Treatment of waste wood <75000 tps Licence Status: Issued Issued: 25th September 2015 Last Modified: Not Supplied Expires: Not Supplied Suspended: Not Supplied Revoked: Not Supplied Surrendered: Not Supplied IPPC Reference: Not Supplied Positional Accuracy: Manually positioned within the geographical locality | A7NE (SW) | 894 | 2 | 320600 175177 |
| 86 | Licensed Waste Management Facilities (Locations) Licence Number: 900182 Location: Land Off Old Clipper Road, Cardiff Bay, Cardiff, CF10 4LX Operator Name: Horan Construction Limited Operator Location: Not Supplied Authority: Natural Resources Wales Site Category: Not Supplied Licence Status: Issued Issued: 27th October 2015 Last Modified: Not Supplied Expires: Not Supplied Suspended: Not Supplied Revoked: Not Supplied Surrendered: Not Supplied IPPC Reference: Not Supplied Positional Accuracy: Located by supplier to within 10m | A7SE (SW) | 972 | 2 | 320638 175052 |
| 86 | Licensed Waste Management Facilities (Locations) Licence Number: TB3690HP Location: Cardiff Bay, Cardiff, CF10 4LX Operator Name: Horan Construction Limited Operator Location: Not Supplied Authority: Natural Resources Wales Site Category: Physical Treatment Facilities Licence Status: Effective Issued: 27th October 2015 Last Modified: Not Supplied Expires: Not Supplied Suspended: Not Supplied Revoked: Not Supplied Surrendered: Not Supplied IPPC Reference: Not Supplied Positional Accuracy: Located by supplier to within 10m | A7SE (SW) | 972 | 2 | 320638 175052 |
| | Local Authority Landfill Coverage Name: Cardiff Council - Has no landfill data to supply | | 0 | 6 | 321244 175847 |
| 87 | Potentially Infilled Land (Non-Water) Bearing Ref: NW Use: Unknown Filled Ground (Pit, quarry etc) Date of Mapping: 1989 | A13NW (NW) | 192 | - | 321050 176027 |
| 88 | Potentially Infilled Land (Non-Water) Bearing Ref: W Use: Unknown Filled Ground (Pit, quarry etc) Date of Mapping: 1989 | A11SE (W) | 987 | - | 320202 175661 |
| 89 | Potentially Infilled Land (Water) Use: Unknown Filled Ground (Pond, marsh, river, stream, dock etc) Date of Mapping: 1922 | A13NE (SW) | 0 | - | 321244 175847 |
| 90 | Potentially Infilled Land (Water) Use: Unknown Filled Ground (Pond, marsh, river, stream, dock etc) Date of Mapping: 1886 | A18SW (N) | 372 | - | 321243 176260 |
| 91 | Potentially Infilled Land (Water) Use: Unknown Filled Ground (Pond, marsh, river, stream, dock etc) Date of Mapping: 1922 | A12SE (W) | 396 | - | 320774 175821 |
| 92 | Potentially Infilled Land (Water) Use: Unknown Filled Ground (Pond, marsh, river, stream, dock etc) Date of Mapping: 1922 | A18SW (NW) | 425 | - | 320937 176234 |
| 93 | Potentially Infilled Land (Water) Use: Unknown Filled Ground (Pond, marsh, river, stream, dock etc) Date of Mapping: 1886 | A12SE (W) | 433 | - | 320738 175808 |

| Map ID | Details | Quadrant Reference (Compass Direction) | Estimated Distance From Site | Contact | NGR |
|--------|--|--|------------------------------|---------|------------------|
| 94 | Potentially Infilled Land (Water) Use: Unknown Filled Ground (Pond, marsh, river, stream, dock etc) Date of Mapping: 1922 | A18SW (NW) | 457 | - | 320982 176296 |
| 95 | Potentially Infilled Land (Water) Use: Unknown Filled Ground (Pond, marsh, river, stream, dock etc) Date of Mapping: 1922 | A12NE (NW) | 479 | - | 320796 176173 |
| 96 | Potentially Infilled Land (Water) Use: Unknown Filled Ground (Pond, marsh, river, stream, dock etc) Date of Mapping: 1886 | A12SE (W) | 479 | - | 320711 175723 |
| 97 | Potentially Infilled Land (Water) Use: Unknown Filled Ground (Pond, marsh, river, stream, dock etc) Date of Mapping: 1951 | A18SW (N) | 491 | - | 321200 176382 |
| 98 | Potentially Infilled Land (Water) Use: Unknown Filled Ground (Pond, marsh, river, stream, dock etc) Date of Mapping: 1951 | A18SW (N) | 560 | - | 321232 176450 |
| 99 | Potentially Infilled Land (Water) Use: Unknown Filled Ground (Pond, marsh, river, stream, dock etc) Date of Mapping: 1886 | A12NE (W) | 570 | - | 320628 176054 |
| 100 | Potentially Infilled Land (Water) Use: Unknown Filled Ground (Pond, marsh, river, stream, dock etc) Date of Mapping: 1886 | A12NE (W) | 605 | - | 320593 176058 |
| 101 | Potentially Infilled Land (Water) Use: Unknown Filled Ground (Pond, marsh, river, stream, dock etc) Date of Mapping: 1951 | A18SW (N) | 609 | - | 321158 176499 |
| 102 | Potentially Infilled Land (Water) Use: Unknown Filled Ground (Pond, marsh, river, stream, dock etc) Date of Mapping: 1886 | A12NE (W) | 617 | - | 320577 176052 |
| 103 | Potentially Infilled Land (Water) Use: Unknown Filled Ground (Pond, marsh, river, stream, dock etc) Date of Mapping: 1951 | A18SW (N) | 617 | - | 321141 176506 |
| 104 | Potentially Infilled Land (Water) Use: Unknown Filled Ground (Pond, marsh, river, stream, dock etc) Date of Mapping: 1922 | A18SE (NE) | 618 | - | 321562 176399 |
| 105 | Potentially Infilled Land (Water) Use: Unknown Filled Ground (Pond, marsh, river, stream, dock etc) Date of Mapping: 1886 | A12NW (W) | 618 | - | 320562 175997 |
| 106 | Potentially Infilled Land (Water) Use: Unknown Filled Ground (Pond, marsh, river, stream, dock etc) Date of Mapping: 1886 | A7NE (SW) | 663 | - | 320683 175414 |
| 107 | Potentially Infilled Land (Water) Use: Unknown Filled Ground (Pond, marsh, river, stream, dock etc) Date of Mapping: 1922 | A18NW (N) | 679 | - | 321043 176553 |
| 108 | Potentially Infilled Land (Water) Use: Unknown Filled Ground (Pond, marsh, river, stream, dock etc) Date of Mapping: 1886 | A12NW (W) | 687 | - | 320481 175912 |
| 109 | Potentially Infilled Land (Water) Use: Unknown Filled Ground (Pond, marsh, river, stream, dock etc) Date of Mapping: 1901 | A12SW (W) | 738 | - | 320469 175628 |
| 110 | Potentially Infilled Land (Water) Use: Unknown Filled Ground (Pond, marsh, river, stream, dock etc) Date of Mapping: 1922 | A18NW (N) | 739 | - | 320990 176601 |
| 111 | Potentially Infilled Land (Water) Use: Unknown Filled Ground (Pond, marsh, river, stream, dock etc) Date of Mapping: 1901 | A17SE (NW) | 743 | - | 320638 176395 |
| 112 | Potentially Infilled Land (Water) Use: Unknown Filled Ground (Pond, marsh, river, stream, dock etc) Date of Mapping: 1951 | A18NW (N) | 747 | - | 321178 176638 |
| 113 | Potentially Infilled Land (Water) Use: Unknown Filled Ground (Pond, marsh, river, stream, dock etc) Date of Mapping: 1922 | A18NW (N) | 751 | - | 321178 176643 |
| 114 | Potentially Infilled Land (Water) Use: Unknown Filled Ground (Pond, marsh, river, stream, dock etc) Date of Mapping: 1922 | A17NE (NW) | 777 | - | 320833 176579 |

| Map ID | Details | Quadrant Reference (Compass Direction) | Estimated Distance From Site | Contact | NGR |
|--------|--|--|------------------------------|---------|------------------|
| 115 | Potentially Infilled Land (Water) Use: Unknown Filled Ground (Pond, marsh, river, stream, dock etc) Date of Mapping: 1886 | A7NE (SW) | 788 | - | 320586 175335 |
| 116 | Potentially Infilled Land (Water) Use: Unknown Filled Ground (Pond, marsh, river, stream, dock etc) Date of Mapping: 1901 | A17NE (NW) | 803 | - | 320776 176577 |
| 117 | Potentially Infilled Land (Water) Use: Unknown Filled Ground (Pond, marsh, river, stream, dock etc) Date of Mapping: 1901 | A17NE (NW) | 806 | - | 320765 176575 |
| 118 | Potentially Infilled Land (Water) Use: Unknown Filled Ground (Pond, marsh, river, stream, dock etc) Date of Mapping: 1951 | A18NW (N) | 808 | - | 321215 176699 |
| 119 | Potentially Infilled Land (Water) Use: Unknown Filled Ground (Pond, marsh, river, stream, dock etc) Date of Mapping: 1922 | A8SW (S) | 810 | - | 321196 174998 |
| 120 | Potentially Infilled Land (Water) Use: Unknown Filled Ground (Pond, marsh, river, stream, dock etc) Date of Mapping: 1951 | A18NE (N) | 828 | - | 321484 176668 |
| 121 | Potentially Infilled Land (Water) Use: Unknown Filled Ground (Pond, marsh, river, stream, dock etc) Date of Mapping: 1922 | A18NE (N) | 843 | - | 321520 176670 |
| 122 | Potentially Infilled Land (Water) Use: Unknown Filled Ground (Pond, marsh, river, stream, dock etc) Date of Mapping: 1922 | A12NW (W) | 852 | - | 320316 175918 |
| 123 | Potentially Infilled Land (Water) Use: Unknown Filled Ground (Pond, marsh, river, stream, dock etc) Date of Mapping: 1886 | A17SW (NW) | 866 | - | 320502 176426 |
| 124 | Potentially Infilled Land (Water) Use: Unknown Filled Ground (Pond, marsh, river, stream, dock etc) Date of Mapping: 1951 | A18NW (N) | 866 | - | 321207 176758 |
| 125 | Potentially Infilled Land (Water) Use: Unknown Filled Ground (Pond, marsh, river, stream, dock etc) Date of Mapping: 1922 | A12NW (W) | 873 | - | 320296 175935 |
| 126 | Potentially Infilled Land (Water) Use: Unknown Filled Ground (Pond, marsh, river, stream, dock etc) Date of Mapping: 1886 | A17SW (NW) | 874 | - | 320459 176383 |
| 127 | Potentially Infilled Land (Water) Use: Unknown Filled Ground (Pond, marsh, river, stream, dock etc) Date of Mapping: 1886 | A17SW (NW) | 875 | - | 320499 176437 |
| 128 | Potentially Infilled Land (Water) Use: Unknown Filled Ground (Pond, marsh, river, stream, dock etc) Date of Mapping: 1922 | A12NW (W) | 884 | - | 320284 175899 |
| 129 | Potentially Infilled Land (Water) Use: Unknown Filled Ground (Pond, marsh, river, stream, dock etc) Date of Mapping: 1922 | A12NW (W) | 891 | - | 320277 175912 |
| 130 | Potentially Infilled Land (Water) Use: Unknown Filled Ground (Pond, marsh, river, stream, dock etc) Date of Mapping: 1922 | A18NW (N) | 906 | - | 321222 176797 |
| 131 | Potentially Infilled Land (Water) Use: Unknown Filled Ground (Pond, marsh, river, stream, dock etc) Date of Mapping: 1951 | A18NE (N) | 908 | - | 321566 176721 |
| 132 | Potentially Infilled Land (Water) Use: Unknown Filled Ground (Pond, marsh, river, stream, dock etc) Date of Mapping: 1922 | A18NE (N) | 915 | - | 321355 176792 |
| 133 | Potentially Infilled Land (Water) Use: Unknown Filled Ground (Pond, marsh, river, stream, dock etc) Date of Mapping: 1901 | A18NW (N) | 915 | - | 321064 176797 |
| 134 | Potentially Infilled Land (Water) Use: Unknown Filled Ground (Pond, marsh, river, stream, dock etc) Date of Mapping: 1922 | A18NW (N) | 917 | - | 321047 176797 |
| 135 | Potentially Infilled Land (Water) Use: Unknown Filled Ground (Pond, marsh, river, stream, dock etc) Date of Mapping: 1901 | A17NE (NW) | 923 | - | 320633 176628 |

| Map ID | Details | Quadrant Reference (Compass Direction) | Estimated Distance From Site | Contact | NGR |
|--------|---|--|------------------------------|---------|------------------|
| 136 | Potentially Infilled Land (Water) Use: Unknown Filled Ground (Pond, marsh, river, stream, dock etc) Date of Mapping: 1886 | A17NW (NW) | 928 | - | 320545 176563 |
| 137 | Potentially Infilled Land (Water) Use: Unknown Filled Ground (Pond, marsh, river, stream, dock etc) Date of Mapping: 1951 | A18NE (N) | 935 | - | 321422 176799 |
| 138 | Potentially Infilled Land (Water) Use: Unknown Filled Ground (Pond, marsh, river, stream, dock etc) Date of Mapping: 1951 | A18NW (N) | 964 | - | 321230 176855 |
| 139 | Potentially Infilled Land (Water) Use: Unknown Filled Ground (Pond, marsh, river, stream, dock etc) Date of Mapping: 1951 | A18NE (N) | 966 | - | 321527 176799 |
| 140 | Potentially Infilled Land (Water) Use: Unknown Filled Ground (Pond, marsh, river, stream, dock etc) Date of Mapping: 1886 | A17SW (NW) | 968 | - | 320356 176398 |
| 141 | Potentially Infilled Land (Water) Use: Unknown Filled Ground (Pond, marsh, river, stream, dock etc) Date of Mapping: 1922 | A17NE (N) | 970 | - | 320863 176803 |
| 142 | Potentially Infilled Land (Water) Use: Unknown Filled Ground (Pond, marsh, river, stream, dock etc) Date of Mapping: 1886 | A17SW (NW) | 972 | - | 320306 176319 |
| 143 | Potentially Infilled Land (Water) Use: Unknown Filled Ground (Pond, marsh, river, stream, dock etc) Date of Mapping: 1901 | A11NE (W) | 985 | - | 320192 176008 |
| 144 | Registered Landfill Sites Licence Holder: B.S.C. Welsh Div. Licence Reference: 2/77 Site Location: Cardiff Foreshore At.Rover Way, Cardiff, South Glamorgan Licence Easting: 321200 Licence Northing: 175600 Operator Location: As Site Address Authority: Environment Agency Wales, South East Area Site Category: Landfill Max Input Rate: Undefined Waste Source: No known restriction on source of waste Restrictions: Status: Licence lapsed/cancelled/defunct/not applicable/surrendered Dated: 1st August 1977 Preceded By: Not Given Licence: Superseded By: Not Given Licence: Positional Accuracy: Manually positioned to the road within the address or location Boundary Accuracy: Not Applicable Authorised Waste: Iron/Steel Manufacturing Wastes Slag, Boiler/Flue Cleanings | A13SW (S) | 126 | 3 | 321217 175698 |
| 145 | Registered Landfill Sites Licence Holder: Allied Steel & Wire Ltd Licence Reference: 88/09 Site Location: Behind Slag Reduction, Rover Way, Cardiff, South Glamorgan Licence Easting: 321470 Licence Northing: 175950 Operator Location: Po Box 83, Castle Works, Cardiff, South Glamorgan Authority: Environment Agency Wales, South East Area Site Category: Landfill Max Input Rate: Undefined Waste Source: Waste produced/controlled by licence holder Restrictions: Status: Licence lapsed/cancelled/defunct/not applicable/surrendered Dated: 1st June 1988 Preceded By: Not Given Licence: Superseded By: Not Given Licence: Positional Accuracy: Manually positioned to the address or location Boundary Accuracy: Not Applicable Authorised Waste: Flue Dust From Arrestment Apparatus Non-Tox.Inert Solids From Demolition Residue Ex Recov'Y Of Steel From Slag Slag & Scale Ex Iron/Steel Manuf. Prohibited Waste: Waste N.O.S. | A13NE (NE) | 193 | 3 | 321470 175950 |

| Map ID | Details | Quadrant Reference (Compass Direction) | Estimated Distance From Site | Contact | NGR |
|--------|---|--|------------------------------|---------|------------------|
| 146 | <p>Registered Landfill Sites</p> <p>Licence Holder: R Bailey Plant (Bedwas) Ltd Licence Reference: 89/01 Site Location: Rear Of Tarmac Topmix Site, Rover Way, Cardiff, South Glamorgan Licence Easting: 321000 Licence Northing: 175600 Operator Location: Bedwas House, Newport, Gwent Authority: Environment Agency Wales, South East Area Site Category: Landfill Max Input Rate: Undefined Waste Source: No known restriction on source of waste Restrictions: Status: Licence lapsed/cancelled/defunct/not applicable/surrendered Dated: Not Supplied Preceded By: Not Given Licence: Superseded By: Not Given Licence: Positional Accuracy: Manually positioned to the road within the address or location Boundary Accuracy: Not Applicable Authorised Waste: Brok.Concrete/Bricks/Hardcore/Rubble Nat.Occ. Soils/Clays/Gravels/Rocks Prohibited Waste: Liquid Wastes Special Wastes</p> | A13SW (SW) | 216 | 3 | 321069 175672 |
| 147 | <p>Registered Landfill Sites</p> <p>Licence Holder: Slag Reduction Company (Cardiff) Ltd Licence Reference: 4/77 Site Location: Cardiff Foreshore., Rover Way, Cardiff, South Glamorgan Licence Easting: 321300 Licence Northing: 176100 Operator Location: As Site Address Authority: Environment Agency Wales, South East Area Site Category: Landfill Max Input Rate: Undefined Waste Source: No known restriction on source of waste Restrictions: Status: Record superseded Dated: 1st August 1977 Preceded By: Not Given Licence: Superseded By: 93/2 Licence: Positional Accuracy: Manually positioned to the address or location Boundary Accuracy: Not Applicable Authorised Waste: Iron/Steel Manufacturing Wastes Slag, Boiler/Flue Cleanings</p> | A13NE (N) | 233 | 3 | 321300 176100 |
| 148 | <p>Registered Landfill Sites</p> <p>Licence Holder: Allied Steel And Wire Licence Reference: 3/81 Site Location: Cardiff Foreshore, Rover Way, Cardiff, South Glamorgan Licence Easting: 321100 Licence Northing: 175600 Operator Location: Po Box 83, Castle Works, Cardiff, South Glamorgan Authority: Environment Agency Wales, South East Area Site Category: Landfill Max Input Rate: Undefined Waste Source: Waste produced/controlled by licence holder Restrictions: Status: Licence lapsed/cancelled/defunct/not applicable/surrendered Dated: 1st October 1981 Preceded By: Not Given Licence: Superseded By: Not Given Licence: Positional Accuracy: Manually positioned to the address or location Boundary Accuracy: Not Applicable Authorised Waste: Constr'N/Demol. Inert/Non-Haz/Non-Tox Iron/Steel Manufacturing Wastes Slag, Boiler/Flue Cleanings</p> | A13SW (SW) | 272 | 3 | 321100 175600 |

| Map ID | Details | Quadrant Reference (Compass Direction) | Estimated Distance From Site | Contact | NGR |
|--------|---|--|------------------------------|---------|------------------|
| 149 | <p>Registered Landfill Sites</p> <p>Licence Holder: W T Davies (Transport) Ltd Licence Reference: 1/84 Site Location: Rover Way, (Adj. Tarmac Topmix), Tremorfa, Cardiff, South Glamorgan Licence Easting: 321000 Licence Northing: 175600 Operator Location: As Site Address Authority: Environment Agency Wales, South East Area Site Category: Landfill Max Input Rate: Undefined Waste Source: No known restriction on source of waste Restrictions: Status: Licence lapsed/cancelled/defunct/not applicable/surrendered Dated: Not Supplied Preceded By: Not Given Licence: Superseded By: Not Given Licence: Positional Accuracy: Manually positioned to the address or location Boundary Accuracy: Not Applicable Authorised Waste: Constr'N/Demol. Inert/Non-Haz/Non-Tox</p> | A13SW (SW) | 316 | 3 | 321000 175600 |
| 150 | <p>Registered Landfill Sites</p> <p>Licence Holder: Birds Shredded Products Licence Reference: 4/81 Site Location: East Foreshore, Rover Way, Cardiff, South Glamorgan Licence Easting: 321560 Licence Northing: 176300 Operator Location: Rover Way, Tremorfa, CARDIFF, South Glamorgan, CF1 5UX Authority: Environment Agency Wales, South East Area Site Category: Landfill Max Input Rate: Undefined Waste Source: Waste produced/controlled by licence holder Restrictions: Status: Record superseded Dated: Not Supplied Preceded By: Not Given Licence: Superseded By: P 3 (94/04) Licence: Positional Accuracy: Manually positioned to the address or location Boundary Accuracy: Not Applicable Authorised Waste: Iron/Steel Manufacturing Wastes Slag, Boiler/Flue Cleanings</p> | A18SE (NE) | 530 | 3 | 321560 176300 |
| 150 | <p>Registered Landfill Sites</p> <p>Licence Holder: G.J.N. S Wales Ltd Licence Reference: 3/77 Site Location: Cardiff Foreshore Adj.Rover Way, Cardiff, South Glamorgan Licence Easting: 321600 Licence Northing: 176300 Operator Location: Castle Works, Cardiff, South Glamorgan Authority: Environment Agency Wales, South East Area Site Category: Landfill Max Input Rate: Undefined Waste Source: No known restriction on source of waste Restrictions: Status: Licence lapsed/cancelled/defunct/not applicable/surrendered Dated: 1st August 1977 Preceded By: Not Given Licence: Superseded By: Not Given Licence: Positional Accuracy: Manually positioned to the road within the address or location Boundary Accuracy: Not Applicable Authorised Waste: Iron/Steel Manufacturing Wastes Slag, Boiler/Flue Cleanings</p> | A19SW (NE) | 549 | 3 | 321600 176300 |

| Map ID | Details | Quadrant Reference (Compass Direction) | Estimated Distance From Site | Contact | NGR |
|--------|---|--|------------------------------|---------|------------------|
| 151 | <p>Registered Landfill Sites</p> <p>Licence Holder: Welsh Development Agency Licence Reference: 1/82 Site Location: Tremorfa Foreshore, Rover Way, Cardiff, South Glamorgan Licence Easting: 321000 Licence Northing: 175000 Operator Location: Treforest Industrial Estate, Pontypridd, Mid Glamorgan Authority: Environment Agency Wales, South East Area Site Category: Landfill Max Input Rate: Undefined Waste Source: No known restriction on source of waste Restrictions: Status: Licence lapsed/cancelled/defunct/not applicable/surrendered Dated: Not Supplied Preceded By: Not Given Licence: Superseded By: Not Given Licence: Positional Accuracy: Manually positioned to the address or location Boundary Accuracy: Not Applicable Authorised Waste: Blast Furnace Dust Chain Dust Fume Cleaning Oxide</p> | A8SW (S) | 856 | 3 | 321000 175000 |
| 152 | <p>Registered Landfill Sites</p> <p>Licence Holder: Crunchgrip Ltd T/A Roadstone Prod'S Licence Reference: 3/86 Site Location: Adj.Rover Way, Rear Of (Tarmac Topmix), Cardiff, South Glamorgan Licence Easting: 321900 Licence Northing: 176700 Operator Location: As Site Address Authority: Environment Agency Wales, South East Area Site Category: Landfill Max Input Rate: Undefined Waste Source: No known restriction on source of waste Restrictions: Status: Licence lapsed/cancelled/defunct/not applicable/surrendered Dated: 1st September 1986 Preceded By: Not Given Licence: Superseded By: Not Given Licence: Positional Accuracy: Manually positioned to the road within the address or location Boundary Accuracy: Not Applicable Authorised Waste: Hardcore Inert Demol. & Building Waste Soil,Subsoil Prohibited Waste: Liquid Wastes Special Wastes</p> | A19NW (NE) | 948 | 3 | 321838 176621 |

| Map ID | Details | Quadrant Reference (Compass Direction) | Estimated Distance From Site | Contact | NGR |
|--------|--|--|------------------------------|---------|------------------|
| 153 | <p>Registered Waste Transfer Sites</p> <p>Licence Holder: Marlee Metals & Skip Hire Ltd Licence Reference: EAWML30224 Site Location: Unit 17 Tremorfa Industrial Estate, off Martin Road, CARDIFF, South Glamorgan, CF2 2SD</p> <p>Operator Location: 8 Gilbert Place, Mynachdy, CARDIFF, South Glamorgan, CF4 3HF Authority: Environment Agency Wales, South East Area Site Category: Transfer Max Input Rate: Small (Equal to or greater than 10,000 and less than 25,000 tonnes per year) Waste Source: No known restriction on source of waste Restrictions: Licence Status: Operational as far as is known Dated: 19th December 2000 Preceded By: Not Given Licence: Superseded By: Not Given Licence: Positional Accuracy: Positioned by the supplier Boundary Quality: Good Authorised Waste: Degradable Household/Commercial/Industrial Waste (As In Post'98 E.A.Lics And Equivalent To 22.09.00) Maximum Waste Permitted By Licence Ukw 21.00.00 Inert Materials Ukw 22.00.00 General & Biodegradable Waste - Including Ukw 23.00.00 Metals & Discarded/Scrap Composite Equipment Ukw 24.00.00 Contaminated General Waste Prohibited Waste: Other Waste / Waste Not Otherwise Specified Special Waste (As In Epa 1990:S62 Of 1996 Regs) Ukw 25.00.00 Healthcare Risk Waste Ukw 26.00.00 Asbestos Waste Ukw 27.00.00 Mineral Wastes/Residues From Thermal Processes Not Listed Elsewhere Ukw 28.00.00 Inorganic Chemical Wastes Ukw 29.00.00 Organic Chemical Wastes Ukw 30.00.00 Mixed Chemical Smalls Ukw 31.00.00 Radioactive Waste Ukw 32.00.00 Explosive Waste Waste Solely/Mainly Finely Divided Metals Or Dusts/Powders/Loose Fibres</p> | A13SE (SE) | 0 | 3 | 321274 175826 |

| Map ID | Details | Quadrant Reference (Compass Direction) | Estimated Distance From Site | Contact | NGR |
|--------|--|--|------------------------------|---------|------------------|
| 154 | <p>Registered Waste Transfer Sites</p> <p>Licence Holder: City Special Waste Ltd Licence Reference: 94/07 Site Location: 11 Martin Road, Tremorfa Industrial Estate, Rover Way, CARDIFF, South Glamorgan, CF2</p> <p>Operator Location: 11 Martin Road, Tremorfa Industrial Estate, Rover Way, CARDIFF, South Glamorgan, CF2</p> <p>Authority: Environment Agency Wales, South East Area Site Category: Transfer Max Input Rate: Small (Equal to or greater than 10,000 and less than 25,000 tonnes per year) Waste Source: No known restriction on source of waste Restrictions: Licence Status: Operational as far as is known Operational Dated: 21st June 2000 Preceded By: 94/06 Licence: Superseded By: Not Given Licence: Positional Accuracy: Manually positioned to the address or location Boundary Quality: Not Supplied Authorised Waste: Animal Carcasses Asbestos (Bonded & Fibrous) Building & Demolition Wastes Car & Commercial Tyres Clinical Waste Grps B, D Domestic & Commercial Waste Drummed Special Waste (As In Epa 1990:S62 Of 1996 Regs) Fluorescent Tubes Gas Cylinders Industrial Waste Laboratory Smalls Lead/Acid Batteries Maximum Storage In Licence Maximum Waste Permitted By Licence Soil Contam. With Oil(Max 10%)/Asbestos/Heavy Metals/Chemicals - Incl-> Special Waste Special Waste (As In Epa 1990:S62 Of 1996 Regs) - Comprising</p> <p>Prohibited Waste: Material With Haz.Code H 1 - Explosive Material With Haz.Code H 3a - Highly Flammable Material With Haz.Code H 3b - Flammable Material With Haz.Code H 7 - Carcinogenic Material With Haz.Code H10 - Teratogenic Material With Haz.Code H11 - Mutagenic Material With Haz.Code H12 - Can Release Toxic Gases Odorous Wastes (Unless In Sealed Containers) Other Waste/Waste Not Otherwise Specified Waste Liable To Attract Scavengers Wastes Likely To Create Litter (Unless In Sealed Containers)</p> | A13SW (SW) | 127 | 3 | 321120 175750 |
| 154 | <p>Registered Waste Transfer Sites</p> <p>Licence Holder: N Young t/a City Special Waste Licence Reference: T18 (94/07) Site Location: 11 Martin Road, Tremorfa Industrial Estate, Tremofa, CARDIFF, South Glamorgan, CF2 2SD</p> <p>Operator Location: As Site Address</p> <p>Authority: Environment Agency Wales, South East Area Site Category: Transfer Max Input Rate: Very Small (Less than 10,000 tonnes per year) Waste Source: No known restriction on source of waste Restrictions: Licence Status: Record superseded Dated: 18th May 1994 Preceded By: Not Given Licence: Superseded By: 94/07 Licence: Positional Accuracy: Manually positioned to the address or location Boundary Quality: Not Supplied Authorised Waste: Asbestos Asbestos Cement Products Max.Storage Capacity In Licence</p> <p>Prohibited Waste: Any Waste Other Than Above</p> | A13SW (SW) | 127 | 3 | 321120 175750 |

| Map ID | Details | Quadrant Reference (Compass Direction) | Estimated Distance From Site | Contact | NGR |
|--------|---|--|------------------------------|---------|------------------|
| 154 | <p>Registered Waste Transfer Sites</p> <p>Licence Holder: N Young t/a City Salvage Ltd Licence Reference: 94/06 Site Location: 11 Martin Road, Tremorfa Industrial Estate, Rover Way, CARDIFF, South Glamorgan, CF2</p> <p>Operator Location: As Site Address Authority: Environment Agency Wales, South East Area Site Category: Transfer Max Input Rate: Large (Equal to or greater than 75,000 and less than 250,000 tonnes per year) Waste Source: No known restriction on source of waste</p> <p>Restrictions: Licence Status: Record superseded Dated: 1st May 1994 Preceded By: Not Given Licence: Superseded By: 94/07 Licence:</p> <p>Positional Accuracy: Manually positioned to the address or location Boundary Quality: Not Supplied Authorised Waste: Building And Demolition Wastes Electrical Waste Machinery Max.Storage Capacity In Licence Plastics Scrap Metals</p> <p>Prohibited Waste: Batteries Free Flammable Solvents Liquid Wastes Pcb'S Special Wastes Tyres</p> | A13SW (SW) | 127 | 3 | 321120 175750 |
| 155 | <p>Registered Waste Transfer Sites</p> <p>Licence Holder: Slag Reduction Company (Cardiff) Ltd Licence Reference: T 9 (93/2) Site Location: Foreshore Site Rover Way, Tremorfa, Cardiff, South Glamorgan</p> <p>Operator Location: As Site Address Authority: Environment Agency Wales, South East Area Site Category: Transfer Max Input Rate: Very Large (Equal to or greater than 250,000 tonnes per year) Waste Source: No known restriction on source of waste</p> <p>Restrictions: Licence Status: Record superseded Dated: 7th May 1993 Preceded By: 93/2 Licence: Superseded By: T 9 (93/2) Licence:</p> <p>Positional Accuracy: Manually positioned to the address or location Boundary Quality: Not Supplied Authorised Waste: Cardboard Construction And Demolition Wastes Ferrous Swarf (Millscale) Foundry Sand Furnace Bricks Oil Other Ferrous Metal Other Non-Ferrous Metal Paper Plastic Slags Tyres Wood</p> <p>Prohibited Waste: Any Substances In Eec Dir. 80/68 Pumpable Sludges (< 20% Dry Solids) Special Wastes Waste In Sealed Drums Waste N.O.S.</p> | A18SE (N) | 524 | 3 | 321450 176350 |

| Map ID | Details | Quadrant Reference (Compass Direction) | Estimated Distance From Site | Contact | NGR |
|--------|---|--|------------------------------|---------|------------------|
| 155 | <p>Registered Waste Transfer Sites</p> <p>Licence Holder: Slag Reduction Company (Cardiff) Ltd Licence Reference: 93/2 Site Location: Foreshore Site Rover Way, Tremorfa, Cardiff, South Glamorgan Operator Location: As Site Address Authority: Environment Agency Wales, South East Area Site Category: Transfer Max Input Rate: Very Large (Equal to or greater than 250,000 tonnes per year) Waste Source: No known restriction on source of waste Restrictions: Licence Status: Record superseded Dated: 1st May 1993 Preceded By: 4/77 Licence: Superseded By: T 9 (93/2) Licence: Positional Accuracy: Manually positioned to the address or location Boundary Quality: Not Supplied Authorised Waste Brick Demolition Wastes Ferrous Metal Scrap Max.Storage In Licence Non-Ferrous Metal Scrap Plastic, Wood Slag Swarf Prohibited Waste Pumpable Sludge Wastes Sealed Drums Special Wastes</p> | A18SE (N) | 524 | 3 | 321450 176350 |
| 156 | <p>Registered Waste Transfer Sites</p> <p>Licence Holder: Personnel Hygiene Services Ltd Licence Reference: T13 (91/08) Site Location: Unit 49 Portmanmoor Road Ind. Estate, CARDIFF, South Glamorgan, CF2 2FX Operator Location: PO Box 251, Longmoore Street, LONDON, Greater London, SW1V 1JJ Authority: Environment Agency Wales, South East Area Site Category: Transfer Max Input Rate: Very Small (Less than 10,000 tonnes per year) Waste Source: No known restriction on source of waste Restrictions: Licence Status: Operational as far as is knownOperational Dated: 4th March 1996 Preceded By: 91/08 Licence: Superseded By: Not Given Licence: Positional Accuracy: Manually positioned to the address or location Boundary Quality: Not Supplied Authorised Waste Clinical Waste Grp Aa Clinical Waste Grp Ab Clinical Waste Grp Ac Clinical Waste Grp B Clinical Waste Grp C Clinical Waste Grp D Clinical Waste Grp E Max.Waste Permitted By Licence Sanitary Towels/Tampons Prohibited Waste Liquid Waste N.O.S. Matl Contam.Notif.Disease(Unless Ster' Special Wastes N.O.S. Waste N.O.S.</p> | A12SE (SW) | 564 | 3 | 320670 175600 |

| Map ID | Details | Quadrant Reference (Compass Direction) | Estimated Distance From Site | Contact | NGR |
|--------|--|--|------------------------------|---------|------------------|
| 156 | <p>Registered Waste Transfer Sites</p> <p>Licence Holder: Personnel Hygiene Services Ltd Licence Reference: 91/08 Site Location: Unit 49 Portmanmoor Road Ind. Estate, CARDIFF, South Glamorgan, CF2 2FX</p> <p>Operator Location: As Site Address Authority: Environment Agency Wales, South East Area Site Category: Transfer Max Input Rate: Very Small (Less than 10,000 tonnes per year) Waste Source: No known restriction on source of waste Restrictions: Licence Status: Record superseded Dated: 27th November 1991 Preceded By: Not Given Licence: Superseded By: T13 (91/08) Licence: Positional Accuracy: Manually positioned to the address or location Boundary Quality: Not Supplied Authorised Waste: Clinical Wastes, Including Sanitary Towel/Tampon/Other Max.Stor Sharps Max.Stor</p> <p>Prohibited Waste: Flammable Wastes Oil Containing Pcb'S And Analogues Percussive Waste Radioactive Wastes Special Wastes</p> | A12SE (SW) | 564 | 3 | 320670 175600 |
| 157 | <p>Registered Waste Treatment or Disposal Sites</p> <p>Licence Holder: Bill Way % Co Ltd Licence Reference: EAWML30238 Site Location: Unit 16 Tremorfa Industrial Estate, Rover Way, CARDIFF, South Glamorgan, CF2 2SD</p> <p>Operator Location: Unit 16 Tremorfa Industrial Estate, Rover Way, CARDIFF, South Glamorgan, CF2 2SD</p> <p>Authority: Environment Agency Wales, South East Area Site Category: Scrapyard Max Input Rate: Very Small (Less than 10,000 tonnes per year) Waste Source: No known restriction on source of waste Restrictions: Licence Status: Operational as far as is knownOperational Dated: 17th January 2001 Preceded By: Not Given Licence: Superseded By: Not Given Licence: Positional Accuracy: Positioned by the supplier Boundary Quality: Good Authorised Waste: Maximum Waste Permitted By Licence Vehicles (Incl. Special Waste Which Is Normal / Necessary Part Of Vehicle)</p> <p>Prohibited Waste: Degradable Household/Commercial/Industrial Waste (As In Post'98 E.A.Lics And Equivalent To 22.09.00) Inert Materials (As In Post'98 E.A.Lics And Equivalent To 21.00.00) Other Waste / Waste Not Otherwise Specified Special Waste (As In Epa 1990:S62 Of 1996 Regs) Not Otherwise Specified</p> | A13NE (SW) | 0 | 3 | 321244 175847 |
| 158 | <p>Registered Waste Treatment or Disposal Sites</p> <p>Licence Holder: M Harrison T/A 1st Choice Vehicle Dismant Licence Reference: Eawml30244 Site Location: 1st Choice Vehicle Dismantlers, Units 12/13 Martins Road, Rover Way, Cardiff, South Glamorgan, Cf2 2sd</p> <p>Operator Location: 1st Choice Vehicle Dismantlers, Units 12/13 Martins Road, Rover Way, Cardiff, South Glamorgan, Cf2 2sd</p> <p>Authority: Environment Agency Wales, South East Area Site Category: Scrapyard Max Input Rate: Small (Equal to or greater than 10,000 and less than 25,000 tonnes per year) Waste Source: No known restriction on source of waste Restrictions: Licence Status: Operational as far as is knownOperational Dated: 28th September 2001 Preceded By: Not Given Licence: Superseded By: Not Given Licence: Positional Accuracy: Approximate location provided by supplier Boundary Quality: Not Supplied Authorised Waste: Metal Waste/Scrap Metal (Inferred From Regis Listing) New Licence, Wastes Not To Hand</p> | A13SW (SW) | 48 | 3 | 321200 175800 |

| Map ID | Details | Quadrant Reference (Compass Direction) | Estimated Distance From Site | Contact | NGR |
|--------|--|--|------------------------------|---------|------------------|
| 159 | <p>Registered Waste Treatment or Disposal Sites</p> <p>Licence Holder: H.J.Lane t/a Tremorfa Autosalvage Licence Reference: S12 (94/02) Site Location: Unit 5 Martin Road, Tremorfa Industrial Estate, CARDIFF, South Glamorgan, CF2 2RX</p> <p>Operator Location: As Site Address Authority: Environment Agency Wales, South East Area Site Category: Scrapyard Max Input Rate: Very Small (Less than 10,000 tonnes per year) Waste Source: No known restriction on source of waste</p> <p>Restrictions: Licence Status: Operational as far as is knownOperational Dated: 6th January 1994 Preceded By: Not Given Licence: Superseded By: Not Given Licence: Positional Accuracy: Manually positioned to the address or location Boundary Quality: Not Supplied Authorised Waste: Max.Waste Permitted By Licence Oil/Water Mixtures Scrap Engines Scrap Tyres Scrap Vehicles Incl. Undrained Car Batteries</p> <p>Prohibited Waste: Any Metal In Fine Powder Form Asbestos Epoxy Resins (Not Finished Prod'S) Insulated Cable Liquid Waste N.O.S. Sodium/Potassium Special Wastes Trans/Capc(>0.5kg) Cont.Pcbs/Analoges Waste N.O.S. Waste With Free Flam.Solvents</p> | A13SW (SW) | 279 | 3 | 320970 175670 |
| 160 | <p>Registered Waste Treatment or Disposal Sites</p> <p>Licence Holder: Allied Metals Ltd Licence Reference: P 3 (94/04) Site Location: Rover Way, Tremorfa, CARDIFF, South Glamorgan, CF1 5UX Operator Location: Atlantech House, Beaufort Square, CHEPSTOW, Gwent, NP6 5EP Authority: Environment Agency Wales, South East Area Site Category: Scrapyard Max Input Rate: Large (Equal to or greater than 75,000 and less than 250,000 tonnes per year) Waste Source: No known restriction on source of waste</p> <p>Restrictions: Licence Status: Operational as far as is knownOperational Dated: 12th April 1994 Preceded By: 4/81 Licence: Superseded By: Not Given Licence: Positional Accuracy: Positioned by the supplier Boundary Quality: Good Authorised Waste: Max.Storage In Licence Max.Waste Permitted By Licence Other Scrap Products Scrap Railway Wagons Scrap Vehicle Shells Trans/Capac (<0.5kg) Attached To Equip</p> <p>Prohibited Waste: Any Metal In Fine Powder Form Elemental Mercury Elemental Sodium/Potassium Liquid Wastes Percussive/Explosive/Similar Waste Sludge Wastes Special Wastes Sub'S Control. Radioactive Subs Act'60 Trans/Cpac'S(>0.5kg) Likely Cont.Pcbs Undrained Vehicles Waste N.O.S.</p> | A18SE (NE) | 393 | 3 | 321435 176216 |

| Map ID | Details | Quadrant Reference (Compass Direction) | Estimated Distance From Site | Contact | NGR |
|--------|---|--|------------------------------|---------|------------------|
| 161 | <p>Registered Waste Treatment or Disposal Sites</p> <p>Licence Holder: Phillip Metals (Europe) Ltd Licence Reference: T 9 (93/2) Site Location: Cardiff Foreshore, Rover Way, Tremorfa, CARDIFF, South Glamorgan, CF1 5UX</p> <p>Operator Location: Allied House, Beaufort Square, CHEPSTOW, Gwent, NP6 5EP Authority: Environment Agency Wales, South East Area Site Category: Transfer - with treatment Max Input Rate: Very Large (Equal to or greater than 250,000 tonnes per year) Waste Source: No known restriction on source of waste</p> <p>Restrictions: Licence Status: Operational as far as is known Dated: 13th March 1998 Preceded By: T 9 (93/2) Licence: Superseded By: Not Given Licence: Positional Accuracy: Manually positioned to the address or location Boundary Quality: Not Supplied Authorised Waste: Com. & Ind. Waste Max.Stor Com/Ind.Waste For Auth.Proc. Max.Stor Ferrous Metals Max.Stor Foundry Sand For Auth.Proc. Max.Stor Max.Waste Permitted By Licence Millscale Max.Stor Non-Ferrous Metals Max.Stor Refractory Brick For Auth.Pr' Max.Stor Unprocessed Slags Max.Stor</p> <p>Prohibited Waste: Healthcare/Clinical Wastes Liquid/Sludge Wastes Lpg Cylinders Putrescible Waste Other Than Wood/Paper/Cardboard Spec.Waste (Epa'90:S62/1996 Regs) Spec.Waste (Epa'90:S62/1996 Regs)N.O.S Waste N.O.S.</p> | A18SE (N) | 524 | 3 | 321450 176350 |
| 162 | <p>Registered Waste Treatment or Disposal Sites</p> <p>Licence Holder: T N Smith & Sons (Cardiff) Ltd Licence Reference: S 5 (93/01) Site Location: Clipper Road, Roath Dock, CARDIFF, South Glamorgan, CF1 5LX Operator Location: As Site Address Authority: Environment Agency Wales, South East Area Site Category: Scrapyard Max Input Rate: Large (Equal to or greater than 75,000 and less than 250,000 tonnes per year) Waste Source: No known restriction on source of waste</p> <p>Restrictions: Licence Status: Site exempt from licence Dated: 1st March 1993 Preceded By: Not Given Licence: Superseded By: Not Given Licence: Positional Accuracy: Manually positioned to the road within the address or location Boundary Quality: Not Supplied Authorised Waste: Machinery Max.Storage In Licence Scrap Metal</p> <p>Prohibited Waste: Batteries Liquids Pcb's Sodium/Potassium Solvents Special Wastes Tyres</p> | A7SE (SW) | 926 | 3 | 320650 175100 |

| Map ID | Details | Quadrant Reference (Compass Direction) | Estimated Distance From Site | Contact | NGR |
|--------|--|--|------------------------------|---------|------------------|
| 163 | <p>Control of Major Accident Hazards Sites (COMAH)</p> <p>Name: Allied Steel and Wire Ltd Location: Tremorfa Steel Works, PO Box 37, Seawall Road, CARDIFF, South Glamorgan, CF24 5TH Reference: Not Supplied Type: Lower Tier Status: Record Ceased To Be Supplied Under COMAH Regulations Positional Accuracy: Automatically positioned to the address</p> | A17SE (NW) | 635 | 7 | 320695 176297 |
| 164 | <p>Control of Major Accident Hazards Sites (COMAH)</p> <p>Name: Air Products Plc Location: Roath Dock, Cardiff, CF10 4UU Reference: 1247 Type: Lower Tier Status: Record Ceased To Be Supplied Under COMAH Regulations Positional Accuracy: Automatically positioned to the address</p> | A7SE (SW) | 990 | 7 | 320766 174963 |
| 165 | <p>Notification of Installations Handling Hazardous Substances (NIHHS)</p> <p>Name: Tremorfa Steelworks (Asw Plc) Location: P O Box 37, Tremorfa Works, CARDIFF, South Glamorgan, CF24 5YX Status: Not Active Positional Accuracy: Manually positioned within the geographical locality</p> | A18SW (N) | 602 | 7 | 321236 176492 |
| 166 | <p>Notification of Installations Handling Hazardous Substances (NIHHS)</p> <p>Name: Air Products (GB) Limited Location: Roath Dock, The Foreshore, CARDIFF, South Glamorgan, CF10 4UU Status: Not Active Positional Accuracy: Automatically positioned to postcode unit of the address</p> | A7SE (SW) | 995 | 7 | 320766 174958 |
| 167 | <p>Planning Hazardous Substance Consents</p> <p>Name: Not Supplied Location: Tremorfa Steelworks, Rover Way, Splott, Cardiff Authority: Cardiff Council, Regulatory Services Application Ref: H/92/00001/R Hazardous: Unknown at time of report Substance: Maximum Quantity: Not Supplied Application date: 19th October 1992 Decision: Deemed Consent GrantedGranted Positional Accuracy: Manually positioned to the road within the address or location</p> | A13NW (W) | 152 | 8 | 321030 175934 |
| 168 | <p>Planning Hazardous Substance Consents</p> <p>Name: Total Butler Location: Seawall Road, Tremorfa, Cardiff, CF24 5TH Authority: Cardiff Council, Regulatory Services Application Ref: 08/00534/E Hazardous: Part C, Flammable Substance (Not in Parts A&B), Liquefied gas or gases, Substance: flammable in air with a boiling point of <0C, where amount held >= 50tonnes Maximum Quantity: 0 Application date: 29th February 2008 Decision: Deemed Consent GrantedGranted Positional Accuracy: Manually positioned to the road within the address or location</p> | A17SE (NW) | 588 | 8 | 320824 176353 |
| 169 | <p>Planning Hazardous Substance Consents</p> <p>Name: Air Products Plc Location: Roath Dock, The Foreshore, CARDIFF, South Glamorgan, CF10 4UU Authority: Cardiff Council, Regulatory Services Application Ref: H/92/00002/R Hazardous: Flammable (flammable liquids with flash point >=21C and <=55C supporting Substance: combustion) Maximum Quantity: 0 Application date: 26th October 1992 Decision: Deemed Consent GrantedGranted Positional Accuracy: Manually positioned to the address or location</p> | A7SE (SW) | 988 | 8 | 320763 174967 |

| Map ID | Details | Quadrant Reference (Compass Direction) | Estimated Distance From Site | Contact | NGR |
|--------|---|--|------------------------------|---------|------------------|
| | BGS 1:625,000 Solid Geology Description: Triassic Rocks (Undifferentiated) | A13NE (SW) | 0 | 1 | 321244 175847 |
| | BGS Estimated Soil Chemistry Source: British Geological Survey, National Geoscience Information Service Soil Sample Type: Sediment Arsenic Concentration: <15 mg/kg Cadmium Concentration: <1.8 mg/kg Chromium Concentration: 60 - 90 mg/kg Lead Concentration: <100 mg/kg Nickel Concentration: 15 - 30 mg/kg | A13NE (SW) | 0 | 1 | 321244 175847 |
| | BGS Estimated Soil Chemistry Source: British Geological Survey, National Geoscience Information Service Soil Sample Type: Sediment Arsenic Concentration: <15 mg/kg Cadmium Concentration: no data Chromium Concentration: 60 - 90 mg/kg Lead Concentration: no data Nickel Concentration: 15 - 30 mg/kg | A14NE (E) | 679 | 1 | 322000 175847 |
| | BGS Estimated Soil Chemistry Source: British Geological Survey, National Geoscience Information Service Soil Sample Type: Sediment Arsenic Concentration: no data Cadmium Concentration: <1.8 mg/kg Chromium Concentration: no data Lead Concentration: <100 mg/kg Nickel Concentration: no data | A9SW (SE) | 911 | 1 | 321886 175103 |
| 170 | BGS Recorded Mineral Sites Site Name: Rover Way Location: Rover Way, Cardiff, Glamorgan Source: British Geological Survey, National Geoscience Information Service Reference: 505 Type: Tip Status: Ceased Operator: Unknown Operator Operator Location: Not Supplied Periodic Type: Anthropogene Geology: Blast Furnace Slag Commodity: Slag (Including Basic Oxygen Slag and Electric Arc Furnace Slags) Positional Accuracy: Located by supplier to within 10m | A13SW (SW) | 151 | 1 | 321138 175716 |
| 171 | BGS Recorded Mineral Sites Site Name: Cardiff Works Location: Rover Way, Cardiff, Glamorgan Source: British Geological Survey, National Geoscience Information Service Reference: 262980 Type: Recycled Status: Active Operator: Celsa Recycling (Uk) Ltd. Operator Location: Not Supplied Periodic Type: No Data Geology: No_Data Commodity: Not Supplied Positional Accuracy: Located by supplier to within 10m | A13NE (NE) | 253 | 1 | 321495 176010 |
| 172 | BGS Recorded Mineral Sites Site Name: Cardiff Works Location: Rover Way, Cardiff, Glamorgan Source: British Geological Survey, National Geoscience Information Service Reference: 262979 Type: Recycled Status: Active Operator: Celsa Recycling (Uk) Ltd. Operator Location: Not Supplied Periodic Type: No Data Geology: No_Data Commodity: Not Supplied Positional Accuracy: Located by supplier to within 10m | A13NE (N) | 265 | 1 | 321300 176135 |

| Map ID | Details | Quadrant Reference (Compass Direction) | Estimated Distance From Site | Contact | NGR |
|--------|--|--|------------------------------|---------|------------------|
| | <p>BGS Measured Urban Soil Chemistry</p> <p>Source: British Geological Survey, National Geoscience Information Service Grid: 321220, 175770 Soil Sample Type: Topsoil Sample Area: Cardiff Arsenic Measured 149.00 mg/kg Concentration: Cadmium Measured 100.60 mg/kg Concentration: Chromium Measured 2932.80 mg/kg Concentration: Lead Measured 8158.30 mg/kg Concentration: Nickel Measured 384.10 mg/kg Concentration:</p> | A13SW (S) | 65 | 1 | 321220 175770 |
| | <p>BGS Measured Urban Soil Chemistry</p> <p>Source: British Geological Survey, National Geoscience Information Service Grid: 321220, 176210 Soil Sample Type: Topsoil Sample Area: Cardiff Arsenic Measured 11.60 mg/kg Concentration: Cadmium Measured 1.70 mg/kg Concentration: Chromium Measured 157.90 mg/kg Concentration: Lead Measured 89.70 mg/kg Concentration: Nickel Measured 29.30 mg/kg Concentration:</p> | A18SW (N) | 319 | 1 | 321220 176210 |
| | <p>BGS Measured Urban Soil Chemistry</p> <p>Source: British Geological Survey, National Geoscience Information Service Grid: 320690, 175570 Soil Sample Type: Topsoil Sample Area: Cardiff Arsenic Measured 54.10 mg/kg Concentration: Cadmium Measured 0.70 mg/kg Concentration: Chromium Measured 120.70 mg/kg Concentration: Lead Measured 198.30 mg/kg Concentration: Nickel Measured 76.90 mg/kg Concentration:</p> | A12SE (SW) | 562 | 1 | 320690 175570 |
| | <p>BGS Measured Urban Soil Chemistry</p> <p>Source: British Geological Survey, National Geoscience Information Service Grid: 321750, 176250 Soil Sample Type: Topsoil Sample Area: Cardiff Arsenic Measured 70.70 mg/kg Concentration: Cadmium Measured 48.60 mg/kg Concentration: Chromium Measured 864.70 mg/kg Concentration: Lead Measured 4959.30 mg/kg Concentration: Nickel Measured 482.10 mg/kg Concentration:</p> | A19SW (NE) | 603 | 1 | 321750 176250 |
| | <p>BGS Measured Urban Soil Chemistry</p> <p>Source: British Geological Survey, National Geoscience Information Service Grid: 320550, 176160 Soil Sample Type: Topsoil Sample Area: Cardiff Arsenic Measured 19.80 mg/kg Concentration: Cadmium Measured 0.60 mg/kg Concentration: Chromium Measured 75.80 mg/kg Concentration: Lead Measured 215.40 mg/kg Concentration: Nickel Measured 35.60 mg/kg Concentration:</p> | A12NW (NW) | 682 | 1 | 320550 176160 |

| Map ID | Details | Quadrant Reference (Compass Direction) | Estimated Distance From Site | Contact | NGR |
|--------|--|--|------------------------------|---------|------------------|
| | <p>BGS Measured Urban Soil Chemistry</p> <p>Source: British Geological Survey, National Geoscience Information Service Grid: 320730, 175310 Soil Sample Type: Topsoil Sample Area: Cardiff Arsenic Measured 52.70 mg/kg Concentration: Cadmium Measured 3.50 mg/kg Concentration: Chromium Measured 183.50 mg/kg Concentration: Lead Measured 525.00 mg/kg Concentration: Nickel Measured 109.10 mg/kg Concentration:</p> | A7NE (SW) | 709 | 1 | 320730 175310 |
| | <p>BGS Measured Urban Soil Chemistry</p> <p>Source: British Geological Survey, National Geoscience Information Service Grid: 321220, 176720 Soil Sample Type: Topsoil Sample Area: Cardiff Arsenic Measured 30.10 mg/kg Concentration: Cadmium Measured 1.80 mg/kg Concentration: Chromium Measured 154.30 mg/kg Concentration: Lead Measured 665.00 mg/kg Concentration: Nickel Measured 50.20 mg/kg Concentration:</p> | A18NW (N) | 829 | 1 | 321220 176720 |
| | <p>BGS Measured Urban Soil Chemistry</p> <p>Source: British Geological Survey, National Geoscience Information Service Grid: 320270, 175750 Soil Sample Type: Topsoil Sample Area: Cardiff Arsenic Measured 14.40 mg/kg Concentration: Cadmium Measured 0.80 mg/kg Concentration: Chromium Measured 81.30 mg/kg Concentration: Lead Measured 76.40 mg/kg Concentration: Nickel Measured 24.70 mg/kg Concentration:</p> | A12SW (W) | 904 | 1 | 320270 175750 |
| | <p>BGS Urban Soil Chemistry Averages</p> <p>Source: British Geological Survey, National Geoscience Information Service Sample Area: Cardiff Count Id: 506 Arsenic Minimum 6.00 mg/kg Concentration: Arsenic Average 18.00 mg/kg Concentration: Arsenic Maximum 149.00 mg/kg Concentration: Cadmium Minimum 0.10 mg/kg Concentration: Cadmium Average 0.90 mg/kg Concentration: Cadmium Maximum 100.60 mg/kg Concentration: Chromium Minimum 28.00 mg/kg Concentration: Chromium Average 86.00 mg/kg Concentration: Chromium Maximum 2933.00 mg/kg Concentration: Lead Minimum 20.00 mg/kg Concentration: Lead Average 190.00 mg/kg Concentration: Lead Maximum 8158.00 mg/kg Concentration: Nickel Minimum 8.00 mg/kg Concentration: Nickel Average 35.00 mg/kg Concentration: Nickel Maximum 482.00 mg/kg Concentration:</p> | A13NE (SW) | 0 | 1 | 321244 175847 |

| Map ID | Details | Quadrant Reference (Compass Direction) | Estimated Distance From Site | Contact | NGR |
|--------|---|--|------------------------------|---------|------------------|
| | Coal Mining Affected Areas In an area that might not be affected by coal mining | | | | |
| | Non Coal Mining Areas of Great Britain No Hazard | | | | |
| | Potential for Collapsible Ground Stability Hazards Hazard Potential: No Hazard Source: British Geological Survey, National Geoscience Information Service | A13NE (SW) | 0 | 1 | 321244 175847 |
| | Potential for Compressible Ground Stability Hazards Hazard Potential: Very Low Source: British Geological Survey, National Geoscience Information Service | A13NE (SW) | 0 | 1 | 321244 175847 |
| | Potential for Compressible Ground Stability Hazards Hazard Potential: Moderate Source: British Geological Survey, National Geoscience Information Service | A13SE (SE) | 151 | 1 | 321365 175664 |
| | Potential for Ground Dissolution Stability Hazards Hazard Potential: No Hazard Source: British Geological Survey, National Geoscience Information Service | A13NE (SW) | 0 | 1 | 321244 175847 |
| | Potential for Landslide Ground Stability Hazards Hazard Potential: Very Low Source: British Geological Survey, National Geoscience Information Service | A13NE (SW) | 0 | 1 | 321244 175847 |
| | Potential for Landslide Ground Stability Hazards Hazard Potential: Low Source: British Geological Survey, National Geoscience Information Service | A13SE (E) | 203 | 1 | 321506 175743 |
| | Potential for Landslide Ground Stability Hazards Hazard Potential: Moderate Source: British Geological Survey, National Geoscience Information Service | A13SE (SE) | 232 | 1 | 321488 175664 |
| | Potential for Running Sand Ground Stability Hazards Hazard Potential: Very Low Source: British Geological Survey, National Geoscience Information Service | A13NE (SW) | 0 | 1 | 321244 175847 |
| | Potential for Running Sand Ground Stability Hazards Hazard Potential: Moderate Source: British Geological Survey, National Geoscience Information Service | A13SE (SE) | 151 | 1 | 321365 175664 |
| | Potential for Shrinking or Swelling Clay Ground Stability Hazards Hazard Potential: Very Low Source: British Geological Survey, National Geoscience Information Service | A13NE (SW) | 0 | 1 | 321244 175847 |
| | Radon Potential - Radon Affected Areas Affected Area: The property is in a Lower probability radon area (less than 1% of homes are estimated to be at or above the Action Level). Source: British Geological Survey, National Geoscience Information Service | A13NE (SW) | 0 | 1 | 321244 175847 |
| | Radon Potential - Radon Protection Measures Protection Measure: No radon protective measures are necessary in the construction of new dwellings or extensions Source: British Geological Survey, National Geoscience Information Service | A13NE (SW) | 0 | 1 | 321244 175847 |

| Map ID | Details | Quadrant Reference (Compass Direction) | Estimated Distance From Site | Contact | NGR |
|--------|---|--|------------------------------|---------|------------------|
| 173 | <p>Contemporary Trade Directory Entries</p> <p>Name: National Engine Centre Review Location: Unit 16, Martin Road, Tremorfa Industrial Estate, Tremorfa, Cardiff, CF24 5SD Classification: Engine Rebuilding & Reconditioning Status: Inactive Positional Accuracy: Automatically positioned to the address</p> | A13NW (NW) | 0 | - | 321209 175863 |
| 173 | <p>Contemporary Trade Directory Entries</p> <p>Name: Parts (Uk) Location: Unit 16, Martin Road, Tremorfa Industrial Estate, Tremorfa, Cardiff, CF24 5SD Classification: Scrap Yards Status: Inactive Positional Accuracy: Automatically positioned to the address</p> | A13NW (NW) | 0 | - | 321209 175863 |
| 173 | <p>Contemporary Trade Directory Entries</p> <p>Name: Diggers Location: Unit 15, Martin Road, Tremorfa Industrial Estate, Tremorfa, Cardiff, CF24 5SD Classification: Car Breakers & Dismantlers Status: Inactive Positional Accuracy: Automatically positioned to the address</p> | A13SW (W) | 21 | - | 321184 175839 |
| 173 | <p>Contemporary Trade Directory Entries</p> <p>Name: The Engine Shop Location: 16 Martin Rd, Tremorfa Ind Est, Tremorfa, Cardiff, South Glamorgan, CF24 5SD Classification: Engine Rebuilding & Reconditioning Status: Inactive Positional Accuracy: Manually positioned to the road within the address or location</p> | A13SW (W) | 29 | - | 321148 175846 |
| 174 | <p>Contemporary Trade Directory Entries</p> <p>Name: South Western Print Finishers Location: 16a, Martin Road, Tremorfa Industrial Estate, Tremorfa, Cardiff, CF24 5SD Classification: Print Finishers Status: Inactive Positional Accuracy: Automatically positioned to the address</p> | A13SW (S) | 16 | - | 321241 175815 |
| 174 | <p>Contemporary Trade Directory Entries</p> <p>Name: A A 1 Location: Unit 15, Martin Road, Tremorfa Industrial Estate, Tremorfa, Cardiff, CF24 5SD Classification: Car Breakers & Dismantlers Status: Inactive Positional Accuracy: Automatically positioned to the address</p> | A13SW (SW) | 20 | - | 321205 175829 |
| 175 | <p>Contemporary Trade Directory Entries</p> <p>Name: Altrad Generation Hire & Sale Location: Martin Road, Tremorfa Industrial Estate, Tremorfa, Cardiff, CF24 5SD Classification: Scaffolding & Work Platforms Status: Active Positional Accuracy: Automatically positioned to the address</p> | A13NW (NW) | 37 | - | 321140 175895 |
| 176 | <p>Contemporary Trade Directory Entries</p> <p>Name: D M D Mechanical Engineering Ltd Location: Darby Road, Tremorfa Industrial Estate, Tremorfa, Cardiff, CF24 5SB Classification: Mechanical Engineers Status: Inactive Positional Accuracy: Automatically positioned to the address</p> | A13SW (W) | 79 | - | 321095 175835 |
| 177 | <p>Contemporary Trade Directory Entries</p> <p>Name: First Choice Vehicles Location: Unit 12-13 Martin Road, Tremorfa Industrial Estate, Tremorfa, Cardiff, South Glamorgan, CF24 5SD Classification: Mot Testing Centres Status: Inactive Positional Accuracy: Manually positioned to the address or location</p> | A13SW (SW) | 83 | - | 321149 175787 |
| 177 | <p>Contemporary Trade Directory Entries</p> <p>Name: 1st Choice Vehicle Dismantlers Location: Unit 12-13, Martin Road, Tremorfa Industrial Estate, Tremorfa, Cardiff, CF24 5SD Classification: Salvage Dealers Status: Active Positional Accuracy: Automatically positioned to the address</p> | A13SW (SW) | 83 | - | 321149 175788 |
| 177 | <p>Contemporary Trade Directory Entries</p> <p>Name: It Works Location: Martin Rd, Tremorfa Ind Est, Tremorfa, Cardiff, South Glamorgan, CF24 5SD Classification: Computer Recycling & Disposal Status: Inactive Positional Accuracy: Manually positioned to the road within the address or location</p> | A13SW (SW) | 107 | - | 321110 175777 |

| Map ID | Details | Quadrant Reference (Compass Direction) | Estimated Distance From Site | Contact | NGR |
|--------|---|--|------------------------------|---------|------------------|
| 178 | <p>Contemporary Trade Directory Entries</p> <p>Name: 1st Choice Vehicle Dismantlers Location: Unit 12-13 Martin Road, Tremorfa Industrial Estate, Tremorfa, Cardiff, South Glamorgan, CF24 5SD Classification: Mot Testing Centres Status: Inactive Positional Accuracy: Manually positioned within the geographical locality</p> | A13SW (SW) | 143 | - | 321118 175734 |
| 178 | <p>Contemporary Trade Directory Entries</p> <p>Name: C & B Car Repairs Location: Unit 1d, Martin Rd, Tremorfa Ind Est, Tremorfa, Cardiff, South Glamorgan, CF24 5SD Classification: Garage Services Status: Inactive Positional Accuracy: Manually positioned to the road within the address or location</p> | A13SW (SW) | 164 | - | 321082 175728 |
| 178 | <p>Contemporary Trade Directory Entries</p> <p>Name: Bill Way & Co Ltd Location: 16 Martin Rd, Tremorfa Ind Est, Tremorfa, Cardiff, South Glamorgan, CF24 5SD Classification: Car Breakers & Dismantlers Status: Inactive Positional Accuracy: Manually positioned to the road within the address or location</p> | A13SW (SW) | 170 | - | 321080 175722 |
| 178 | <p>Contemporary Trade Directory Entries</p> <p>Name: Marlee Metals & Skip Hire Ltd Location: Unit 17, Off Martin Road, Cardiff, South Glamorgan, CF24 2SD Classification: Scrap Metal Merchants Status: Inactive Positional Accuracy: Manually positioned to the road within the address or location</p> | A13SW (SW) | 171 | - | 321080 175721 |
| 178 | <p>Contemporary Trade Directory Entries</p> <p>Name: The Panel Shop Location: Martin Road, Tremorfa Industrial Estate, Tremorfa, CARDIFF, CF24 5SD Classification: Car Breakers & Dismantlers Status: Inactive Positional Accuracy: Automatically positioned to the address</p> | A13SW (SW) | 181 | - | 321095 175703 |
| 178 | <p>Contemporary Trade Directory Entries</p> <p>Name: Commercial Motors Location: Martin Rd, Tremorfa Ind Est, Tremorfa, Cardiff, South Glamorgan, CF24 5SD Classification: Commercial Vehicle Dealers Status: Inactive Positional Accuracy: Manually positioned within the geographical locality</p> | A13SW (SW) | 190 | - | 321034 175732 |
| 179 | <p>Contemporary Trade Directory Entries</p> <p>Name: Ace Tyre Services Location: Martin Road, Tremorfa Industrial Estate, Tremorfa, CARDIFF, CF24 5SD Classification: Tyre Dealers Status: Inactive Positional Accuracy: Automatically positioned to the address</p> | A13SW (SW) | 152 | - | 321147 175710 |
| 179 | <p>Contemporary Trade Directory Entries</p> <p>Name: Ace Tyre Services Location: Martin Road, Tremorfa Industrial Estate, Tremorfa, Cardiff, South Glamorgan, CF24 5SD Classification: Tyre Dealers Status: Inactive Positional Accuracy: Automatically positioned to the address</p> | A13SW (SW) | 152 | - | 321147 175710 |
| 180 | <p>Contemporary Trade Directory Entries</p> <p>Name: Industrial Training Services Uk Ltd Location: Unit 7, Martin Road, Tremorfa Industrial Estate, Tremorfa, Cardiff, CF24 5SD Classification: Fork Lift Trucks Status: Inactive Positional Accuracy: Automatically positioned to the address</p> | A13SW (W) | 192 | - | 320998 175776 |
| 180 | <p>Contemporary Trade Directory Entries</p> <p>Name: Cardiff Reclamation Ltd Location: Unit 7, Martin Road, Tremorfa Industrial Estate, Tremorfa, Cardiff, CF24 5SD Classification: Reclamation Centres Status: Active Positional Accuracy: Automatically positioned to the address</p> | A13SW (W) | 192 | - | 320998 175776 |
| 180 | <p>Contemporary Trade Directory Entries</p> <p>Name: Hayward James Motor Co Ltd Location: Unit 1c, Martin Rd, Tremorfa Ind Est, Tremorfa, Cardiff, South Glamorgan, CF24 5SD Classification: Car Dealers Status: Inactive Positional Accuracy: Manually positioned within the geographical locality</p> | A13SW (W) | 192 | - | 320998 175776 |

| Map ID | Details | Quadrant Reference (Compass Direction) | Estimated Distance From Site | Contact | NGR |
|--------|--|--|------------------------------|---------|------------------|
| 180 | <p>Contemporary Trade Directory Entries</p> <p>Name: Action Recycling Ltd Location: Unit 6, Martin Road, Tremorfa Industrial Estate, Tremorfa, Cardiff, South Glamorgan, CF24 5SD Classification: Reclaiming - Waste Products Status: Inactive Positional Accuracy: Automatically positioned to the address</p> | A13SW (W) | 208 | - | 320989 175760 |
| 180 | <p>Contemporary Trade Directory Entries</p> <p>Name: Presco (Uk) Ltd Location: Unit 4, Martin Road, Tremorfa Industrial Estate, Tremorfa, Cardiff, South Glamorgan, CF24 5SD Classification: Catering Equipment Status: Inactive Positional Accuracy: Automatically positioned to the address</p> | A13SW (W) | 230 | - | 320977 175738 |
| 181 | <p>Contemporary Trade Directory Entries</p> <p>Name: Mot'S 4 U Location: Unit 1c, Martin Rd, Tremorfa Ind Est, Tremorfa, Cardiff, South Glamorgan, CF24 5SD Classification: Mot Testing Centres Status: Inactive Positional Accuracy: Manually positioned within the geographical locality</p> | A13SW (SW) | 245 | - | 320979 175710 |
| 181 | <p>Contemporary Trade Directory Entries</p> <p>Name: Engine Centre Location: Unit 1, Martin Road, Tremorfa Industrial Estate, Tremorfa, Cardiff, CF24 5SD Classification: Engine Rebuilding & Reconditioning Status: Active Positional Accuracy: Automatically positioned to the address</p> | A13SW (SW) | 257 | - | 320969 175704 |
| 181 | <p>Contemporary Trade Directory Entries</p> <p>Name: Celtic Chem-Dry Location: Unit 1, Martin Road, Tremorfa Industrial Estate, Tremorfa, Cardiff, South Glamorgan, CF24 5SD Classification: Carpet, Curtain & Upholstery Cleaners Status: Inactive Positional Accuracy: Automatically positioned to the address</p> | A13SW (SW) | 262 | - | 320960 175707 |
| 181 | <p>Contemporary Trade Directory Entries</p> <p>Name: Cars Cardiff Location: Unit 1, Martin Road, Tremorfa Industrial Estate, Tremorfa, Cardiff, South Glamorgan, CF24 5SD Classification: Car Dealers - Used Status: Inactive Positional Accuracy: Automatically positioned to the address</p> | A13SW (SW) | 262 | - | 320960 175707 |
| 181 | <p>Contemporary Trade Directory Entries</p> <p>Name: Celtic Chem-Dry Location: Unit 1, Martin Road, Tremorfa Industrial Estate, Tremorfa, Cardiff, CF24 5SD Classification: Carpet, Curtain & Upholstery Cleaners Status: Inactive Positional Accuracy: Automatically positioned to the address</p> | A13SW (SW) | 262 | - | 320960 175707 |
| 181 | <p>Contemporary Trade Directory Entries</p> <p>Name: Cardiff Van Centre Location: Unit 1, Martin Road, Tremorfa Industrial Estate, Tremorfa, Cardiff, South Glamorgan, CF24 5SD Classification: Commercial Vehicle Dealers Status: Inactive Positional Accuracy: Manually positioned to the address or location</p> | A13SW (SW) | 262 | - | 320960 175707 |
| 182 | <p>Contemporary Trade Directory Entries</p> <p>Name: D4 Print Location: Pacific Business Pk, Pacific Rd, Cardiff, South Glamorgan, CF24 5HJ Classification: Printers Status: Inactive Positional Accuracy: Manually positioned within the geographical locality</p> | A12SE (W) | 448 | - | 320720 175828 |
| 182 | <p>Contemporary Trade Directory Entries</p> <p>Name: Crafted Coffins Location: Unit 1-2, Pacific Business Park, Pacific Road, Cardiff, CF24 5HJ Classification: Coffin Manufacturers Status: Inactive Positional Accuracy: Automatically positioned to the address</p> | A12NE (W) | 458 | - | 320709 175851 |
| 183 | <p>Contemporary Trade Directory Entries</p> <p>Name: Dynniq Uk Ltd Location: Unit A2-A3 Compass Business Park, Pacific Road, Cardiff, CF24 5HJ Classification: Electronic Engineers Status: Inactive Positional Accuracy: Manually positioned to the road within the address or location</p> | A12SE (W) | 497 | - | 320670 175846 |

| Map ID | Details | Quadrant Reference (Compass Direction) | Estimated Distance From Site | Contact | NGR |
|--------|---|--|------------------------------|---------|------------------|
| 184 | Contemporary Trade Directory Entries Name: Cardiff Wire Erosion & Engineering Location: 94, Seawall Road, Cardiff, CF24 5XB Classification: Precision Engineers Status: Active Positional Accuracy: Automatically positioned to the address | A18SW (NW) | 504 | - | 320933 176323 |
| 184 | Contemporary Trade Directory Entries Name: Harsco Metals Location: Seawall Road, Cardiff, CF24 5TH Classification: Steel Manufacturers Status: Inactive Positional Accuracy: Automatically positioned to the address | A18SW (NW) | 504 | - | 320933 176323 |
| 184 | Contemporary Trade Directory Entries Name: Mepco Mouldings Ltd Location: Mepco House, 85, Seawall Road, Cardiff, CF24 5TH Classification: Plastics - Injection Moulding Status: Inactive Positional Accuracy: Automatically positioned to the address | A18SW (NW) | 504 | - | 320933 176323 |
| 184 | Contemporary Trade Directory Entries Name: C & G Accident Repair Location: Mepco House, 85, Seawall Road, Cardiff, CF24 5TH Classification: Car Body Repairs Status: Inactive Positional Accuracy: Automatically positioned to the address | A18SW (NW) | 504 | - | 320933 176323 |
| 184 | Contemporary Trade Directory Entries Name: R H I Refractories Site Services Ltd Location: Cardiff, CF24 5TH Classification: Refractory Materials & Supplies Status: Inactive Positional Accuracy: Automatically positioned to the address | A18SW (NW) | 512 | - | 320954 176343 |
| 185 | Contemporary Trade Directory Entries Name: Cardiff Bay Office Furniture Location: Charnwood Park, Foreshore Road, Cardiff, CF10 4LZ Classification: Office Furniture & Equipment Status: Inactive Positional Accuracy: Automatically positioned to the address | A8NW (SW) | 539 | - | 320908 175395 |
| 186 | Contemporary Trade Directory Entries Name: Cardiff Engineering Location: 83, Seawall Road, Cardiff, CF24 5TH Classification: Engineers - General Status: Inactive Positional Accuracy: Automatically positioned to the address | A17SE (NW) | 547 | - | 320857 176327 |
| 186 | Contemporary Trade Directory Entries Name: Cardiff Engineering Co Ltd Location: 83, Seawall Road, Cardiff, CF24 5TH Classification: Engineering Services Status: Inactive Positional Accuracy: Automatically positioned to the address | A17SE (NW) | 547 | - | 320857 176327 |
| 186 | Contemporary Trade Directory Entries Name: Philip Huntley Location: Seawall Road, Cardiff, CF24 5TH Classification: Fire Escapes & Evacuation Equipment Status: Inactive Positional Accuracy: Automatically positioned to the address | A17SE (NW) | 564 | - | 320859 176348 |
| 186 | Contemporary Trade Directory Entries Name: Metalskills Location: 85, Seawall Road, Cardiff, CF24 5TH Classification: Gate Manufacturers Status: Inactive Positional Accuracy: Automatically positioned to the address | A17SE (NW) | 577 | - | 320866 176368 |
| 186 | Contemporary Trade Directory Entries Name: C J'S Accident Repair Location: 85, Seawall Road, Cardiff, CF24 5TH Classification: Car Body Repairs Status: Inactive Positional Accuracy: Automatically positioned to the address | A17SE (NW) | 577 | - | 320866 176368 |
| 186 | Contemporary Trade Directory Entries Name: Miss Lulu Location: 82, Seawall Road, Cardiff, CF24 5TH Classification: Bags, Belts & Accessories - Manufacturers & Suppliers Status: Inactive Positional Accuracy: Automatically positioned to the address | A17SE (NW) | 583 | - | 320830 176351 |

| Map ID | Details | Quadrant Reference (Compass Direction) | Estimated Distance From Site | Contact | NGR |
|--------|---|--|------------------------------|---------|------------------|
| 186 | <p>Contemporary Trade Directory Entries</p> <p>Name: Total Butler Location: Seawall Road, Cardiff, CF24 5TH Classification: Oil Fuel Distributors Status: Inactive Positional Accuracy: Automatically positioned to the address</p> | A17SE (NW) | 583 | - | 320874 176380 |
| 186 | <p>Contemporary Trade Directory Entries</p> <p>Name: Certas Energy Location: Seawall Road, Cardiff, CF24 5TH Classification: Oil Fuel Distributors Status: Active Positional Accuracy: Automatically positioned to the address</p> | A17SE (NW) | 583 | - | 320874 176380 |
| 186 | <p>Contemporary Trade Directory Entries</p> <p>Name: Car Care Body Shop Location: 85A Seawall Rd, Cardiff, South Glamorgan, CF24 5TH Classification: Car Body Repairs Status: Inactive Positional Accuracy: Manually positioned to the road within the address or location</p> | A17SE (NW) | 593 | - | 320846 176374 |
| 186 | <p>Contemporary Trade Directory Entries</p> <p>Name: Z C C Garage Location: Mepco House, 85, Seawall Road, Cardiff, CF24 5TH Classification: Garage Services Status: Active Positional Accuracy: Automatically positioned to the address</p> | A17SE (NW) | 601 | - | 320823 176368 |
| 186 | <p>Contemporary Trade Directory Entries</p> <p>Name: Cardiff Bay Auto Centre Ltd Location: Unit 5 Seawall Road, Cardiff, South Glamorgan, CF24 5TH Classification: Mot Testing Centres Status: Active Positional Accuracy: Manually positioned to the road within the address or location</p> | A17SE (NW) | 606 | - | 320880 176410 |
| 186 | <p>Contemporary Trade Directory Entries</p> <p>Name: Star'S Garage Ltd Location: 85B, PENGAM AIRPORT INDUSTRIAL ESTATE, SEAWALL ROAD, SPLOTT, CARDIFF, CF24 5TH Classification: Garage Services Status: Active Positional Accuracy: Automatically positioned to the address</p> | A17SE (NW) | 611 | - | 320824 176381 |
| 187 | <p>Contemporary Trade Directory Entries</p> <p>Name: Print Partnership Reprographics Ltd Location: UNIT 11, PACIFIC BUSINESS PARK, PACIFIC ROAD, SPLOTT, CARDIFF, CF24 5HJ Classification: Copying & Duplicating Services Status: Active Positional Accuracy: Automatically positioned to the address</p> | A12NE (W) | 549 | - | 320620 175915 |
| 187 | <p>Contemporary Trade Directory Entries</p> <p>Name: Print Partnership Location: Unit 11, Pacific Business Park, Pacific Road, Cardiff, CF24 5HJ Classification: Printers Status: Inactive Positional Accuracy: Automatically positioned to the address</p> | A12NE (W) | 549 | - | 320620 175915 |
| 187 | <p>Contemporary Trade Directory Entries</p> <p>Name: Quality Floorcare Ltd Location: Unit 9, Pacific Business Park, Pacific Road, Cardiff, CF24 5HJ Classification: Carpet, Curtain & Upholstery Cleaners Status: Inactive Positional Accuracy: Automatically positioned to the address</p> | A12NE (W) | 564 | - | 320603 175894 |
| 187 | <p>Contemporary Trade Directory Entries</p> <p>Name: Print Partnership Location: Unit 11, Pacific Business Park, Pacific Road, Cardiff, CF24 5HJ Classification: Copying & Duplicating Services Status: Inactive Positional Accuracy: Automatically positioned to the address</p> | A12NE (W) | 565 | - | 320602 175899 |
| 188 | <p>Contemporary Trade Directory Entries</p> <p>Name: Sims Metal Management Location: Rover Way, Cardiff, CF24 2RX Classification: Scrap Metal Merchants Status: Inactive Positional Accuracy: Automatically positioned to the address</p> | A19SW (NE) | 569 | - | 321601 176323 |

| Map ID | Details | Quadrant Reference (Compass Direction) | Estimated Distance From Site | Contact | NGR |
|--------|--|--|------------------------------|---------|------------------|
| 188 | <p>Contemporary Trade Directory Entries</p> <p>Name: Sims Metal Management Location: Rover Way, Cardiff, CF24 2RX Classification: Scrap Metal Merchants Status: Inactive Positional Accuracy: Automatically positioned to the address</p> | A19SW (NE) | 569 | - | 321601 176323 |
| 189 | <p>Contemporary Trade Directory Entries</p> <p>Name: Vanda Coatings Ltd Location: Unit 5a, Charnwood Park, Clos Marion, Cardiff, South Glamorgan, CF10 4LJ Classification: Spraying - Paint & Coatings Status: Inactive Positional Accuracy: Automatically positioned to the address</p> | A8NW (SW) | 585 | - | 320966 175316 |
| 189 | <p>Contemporary Trade Directory Entries</p> <p>Name: Adseal Location: Charnwood Park, Foreshore Road, Cardiff, South Glamorgan, CF10 4LZ Classification: Adhesives, Glues & Sealants Status: Inactive Positional Accuracy: Automatically positioned to the address</p> | A8NW (SW) | 630 | - | 320940 175280 |
| 190 | <p>Contemporary Trade Directory Entries</p> <p>Name: A & L Location: Unit 5 Hunters Industrial Estate, Cardiff, South Glamorgan, CF24 5TH Classification: Precision Engineers Status: Inactive Positional Accuracy: Automatically positioned to the address</p> | A18SW (N) | 602 | - | 321009 176464 |
| 190 | <p>Contemporary Trade Directory Entries</p> <p>Name: Sealmasters Location: Unit 2, Seawall Road, Cardiff, CF24 5TH Classification: Seal & Joint Manufacturers Status: Active Positional Accuracy: Automatically positioned to the address</p> | A18SW (NW) | 606 | - | 320966 176452 |
| 190 | <p>Contemporary Trade Directory Entries</p> <p>Name: B S P Pneumatic Centre Location: 5, Seawall Road, Cardiff, South Glamorgan, CF24 5TH Classification: Hydraulic Equipment & Accessories - Sales & Service Status: Inactive Positional Accuracy: Manually positioned to the address or location</p> | A18SW (NW) | 606 | - | 320966 176452 |
| 190 | <p>Contemporary Trade Directory Entries</p> <p>Name: Seawall M O T Ltd Location: Unit 2, Seawall Road, Cardiff, CF24 5TH Classification: Car Body Repairs Status: Active Positional Accuracy: Automatically positioned to the address</p> | A18SW (NW) | 606 | - | 320966 176452 |
| 190 | <p>Contemporary Trade Directory Entries</p> <p>Name: Garwill Engineering Ltd Location: Unit 5, Seawall Road, Cardiff, South Glamorgan, CF24 5TH Classification: Precision Engineers Status: Inactive Positional Accuracy: Automatically positioned to the address</p> | A18SW (NW) | 606 | - | 320966 176452 |
| 190 | <p>Contemporary Trade Directory Entries</p> <p>Name: J J Motors Cardiff Location: Unit 3, Seawall Road, Cardiff, CF24 5TH Classification: Garage Services Status: Inactive Positional Accuracy: Automatically positioned to the address</p> | A18SW (N) | 617 | - | 321000 176477 |
| 191 | <p>Contemporary Trade Directory Entries</p> <p>Name: Knight Fire & Security Products Ltd Location: 84, Seawall Road, Cardiff, CF24 5TH Classification: Plastics - Injection Moulding Status: Inactive Positional Accuracy: Automatically positioned to the address</p> | A18SW (NW) | 615 | - | 320925 176444 |
| 191 | <p>Contemporary Trade Directory Entries</p> <p>Name: King David Tyres Ltd Location: Seawall Rd, Cardiff, South Glamorgan, CF24 5TH Classification: Tyre Dealers Status: Inactive Positional Accuracy: Manually positioned to the road within the address or location</p> | A18SW (NW) | 615 | - | 320914 176438 |
| 191 | <p>Contemporary Trade Directory Entries</p> <p>Name: J & H Supplies Location: unit 2b Seawall Rd, Cardiff, South Glamorgan, CF24 5TH Classification: Fireplaces & Mantelpieces Status: Inactive Positional Accuracy: Manually positioned to the road within the address or location</p> | A18SW (NW) | 618 | - | 320928 176448 |

| Map ID | Details | Quadrant Reference (Compass Direction) | Estimated Distance From Site | Contact | NGR |
|--------|--|--|------------------------------|---------|------------------|
| 191 | <p>Contemporary Trade Directory Entries</p> <p>Name: Gremer Chemicals Uk Ltd Location: Seawall Road, Cardiff, CF24 5TH Classification: Cleaning Materials & Equipment Status: Active Positional Accuracy: Automatically positioned to the address</p> | A18SW (NW) | 642 | - | 320916 176469 |
| 192 | <p>Contemporary Trade Directory Entries</p> <p>Name: Huntleigh Healthcare Location: 35, Portmanmoor Road Industrial Estate, Cardiff, CF24 5HN Classification: Medical Equipment Manufacturers Status: Inactive Positional Accuracy: Automatically positioned to the address</p> | A12NW (W) | 618 | - | 320549 175862 |
| 192 | <p>Contemporary Trade Directory Entries</p> <p>Name: Huntleigh Healthcare Ltd Location: 35, Portmanmoor Road Industrial Estate, Cardiff, CF24 5HN Classification: Medical Equipment Manufacturers Status: Inactive Positional Accuracy: Automatically positioned to the address</p> | A12NW (W) | 618 | - | 320549 175862 |
| 193 | <p>Contemporary Trade Directory Entries</p> <p>Name: J & J Commercials Ltd Location: Unit N/2, South Point, Clos Marion, Cardiff, CF10 4LQ Classification: Garage Services Status: Active Positional Accuracy: Automatically positioned to the address</p> | A7NE (SW) | 627 | - | 320882 175310 |
| 193 | <p>Contemporary Trade Directory Entries</p> <p>Name: N C Ceramics Location: Unit M7-M8, South Point, Clos Marion, Cardiff, CF10 4LQ Classification: Ceramic Manufacturers, Supplies & Services Status: Inactive Positional Accuracy: Automatically positioned to the address</p> | A7NE (SW) | 662 | - | 320861 175281 |
| 194 | <p>Contemporary Trade Directory Entries</p> <p>Name: Glamorgan White Lining Location: Seawall Road, Cardiff, CF24 5TH Classification: Road Marking & Surfacing Equipment & Material Manufacturers Status: Inactive Positional Accuracy: Automatically positioned to the address</p> | A17SE (NW) | 632 | - | 320758 176356 |
| 195 | <p>Contemporary Trade Directory Entries</p> <p>Name: Fig Fixings Location: Unit H/1, South Point, Foreshore Road, Cardiff, CF10 4SP Classification: Nuts, Bolts & Fixings Status: Inactive Positional Accuracy: Automatically positioned to the address</p> | A8NW (SW) | 639 | - | 320974 175251 |
| 195 | <p>Contemporary Trade Directory Entries</p> <p>Name: S I G Insulation Location: Unit H1, South Point, Foreshore Road, Cardiff, CF10 4SP Classification: Insulation Materials Status: Inactive Positional Accuracy: Automatically positioned to the address</p> | A8NW (SW) | 639 | - | 320974 175251 |
| 195 | <p>Contemporary Trade Directory Entries</p> <p>Name: Sheffield Insulations Location: South Point, Foreshore Road, Cardiff, CF10 4SP Classification: Insulation Materials Status: Inactive Positional Accuracy: Automatically positioned to the address</p> | A8NW (SW) | 639 | - | 320974 175251 |
| 195 | <p>Contemporary Trade Directory Entries</p> <p>Name: Premier Fixings Location: Unit 6, Charnwood Park, Clos Marion, Cardiff, CF10 4LJ Classification: Nuts, Bolts & Fixings Status: Inactive Positional Accuracy: Automatically positioned to the address</p> | A8NW (SW) | 639 | - | 320974 175251 |
| 196 | <p>Contemporary Trade Directory Entries</p> <p>Name: Cardiff Alloy Repair Location: Unit P6, South Point, Clos Marion, Cardiff, CF10 4LQ Classification: Garage Services Status: Active Positional Accuracy: Automatically positioned to the address</p> | A8NW (SW) | 663 | - | 320909 175257 |
| 196 | <p>Contemporary Trade Directory Entries</p> <p>Name: Globe Dynamics Ltd Location: Unit P/6, South Point, Clos Marion, Cardiff, CF10 4LQ Classification: Commercial Vehicle Servicing, Repairs, Parts & Accessories Status: Inactive Positional Accuracy: Automatically positioned to the address</p> | A8NW (SW) | 663 | - | 320910 175258 |

| Map ID | Details | Quadrant Reference (Compass Direction) | Estimated Distance From Site | Contact | NGR |
|--------|--|--|------------------------------|---------|------------------|
| 196 | <p>Contemporary Trade Directory Entries</p> <p>Name: Allied Mech Engineering Ltd Location: Unit M4 South Point, Foreshore Road, Cardiff, South Glamorgan, CF10 4SP Classification: Mechanical Engineers Status: Active Positional Accuracy: Manually positioned to the address or location</p> | A7NE (SW) | 692 | - | 320854 175251 |
| 196 | <p>Contemporary Trade Directory Entries</p> <p>Name: C V S Location: Unit P/2, South Point, Clos Marion, Cardiff, CF10 4LQ Classification: Garage Services Status: Inactive Positional Accuracy: Automatically positioned to the address</p> | A7NE (SW) | 700 | - | 320887 175226 |
| 196 | <p>Contemporary Trade Directory Entries</p> <p>Name: Flexitallic Location: Unit 9a Charnwood Park, Clos Marion, Cardiff, South Glamorgan, CF10 4LQ Classification: Sealant Compounds & Applications Status: Inactive Positional Accuracy: Manually positioned within the geographical locality</p> | A7NE (SW) | 711 | - | 320882 175217 |
| 196 | <p>Contemporary Trade Directory Entries</p> <p>Name: Total Building Services Location: Unit 9b South Point, Clos Marion, Cardiff, South Glamorgan, CF10 4LQ Classification: Mechanical Engineers Status: Active Positional Accuracy: Manually positioned within the geographical locality</p> | A7NE (SW) | 711 | - | 320882 175217 |
| 196 | <p>Contemporary Trade Directory Entries</p> <p>Name: Lodgesons Location: Unit M/1, South Point, Clos Marion, Cardiff, CF10 4LQ Classification: Disability Equipment - Manufacturers & Suppliers Status: Inactive Positional Accuracy: Automatically positioned to the address</p> | A7NE (SW) | 723 | - | 320845 175221 |
| 196 | <p>Contemporary Trade Directory Entries</p> <p>Name: Lodgesons Location: Unit M/1, South Point, Clos Marion, Cardiff, CF10 4LQ Classification: Disability Equipment - Manufacturers & Suppliers Status: Inactive Positional Accuracy: Automatically positioned to the address</p> | A7NE (SW) | 723 | - | 320845 175221 |
| 197 | <p>Contemporary Trade Directory Entries</p> <p>Name: Knight Precision Tooling Location: Unit 84 Seawall Road, Cardiff, South Glamorgan, CF24 5TH Classification: Precision Engineers Status: Active Positional Accuracy: Manually positioned to the address or location</p> | A17SE (NW) | 665 | - | 320826 176447 |
| 197 | <p>Contemporary Trade Directory Entries</p> <p>Name: Torque Motors Location: Seawall Road, CARDIFF, CF24 5TH Classification: Mot Testing Centres Status: Active Positional Accuracy: Automatically positioned to the address</p> | A17SE (NW) | 669 | - | 320767 176412 |
| 197 | <p>Contemporary Trade Directory Entries</p> <p>Name: Carrington Wire Location: Seawall Road, Cardiff, CF24 5TH Classification: Wire Products - Manufacturers Status: Inactive Positional Accuracy: Automatically positioned to the address</p> | A17SE (NW) | 679 | - | 320759 176418 |
| 197 | <p>Contemporary Trade Directory Entries</p> <p>Name: B S P Sales Centre Ltd Location: UNIT 5, SEAWALL COURT, SEAWALL ROAD, SPLOTT, CARDIFF, CF24 5PQ Classification: Pneumatic Systems & Equipment Status: Active Positional Accuracy: Automatically positioned to the address</p> | A17SE (NW) | 686 | - | 320780 176442 |
| 197 | <p>Contemporary Trade Directory Entries</p> <p>Name: Parfitt Tyre Co Ltd Location: UNIT 5, SEAWALL COURT, SEAWALL ROAD, SPLOTT, CARDIFF, CF24 5PQ Classification: Tyre Dealers Status: Active Positional Accuracy: Automatically positioned to the address</p> | A17SE (NW) | 686 | - | 320780 176442 |

| Map ID | Details | Quadrant Reference (Compass Direction) | Estimated Distance From Site | Contact | NGR |
|--------|--|--|------------------------------|---------|------------------|
| 197 | <p>Contemporary Trade Directory Entries</p> <p>Name: Conway Tolhurst Ltd Location: Seawall Road, Cardiff, CF24 5XE Classification: Sheet Metal Work Status: Inactive Positional Accuracy: Automatically positioned to the address</p> | A17SE (NW) | 687 | - | 320777 176441 |
| 197 | <p>Contemporary Trade Directory Entries</p> <p>Name: A P Green Energy Solutions Ltd Location: Unit 4 Seawall Court, Seawall Road, Cardiff, South Glamorgan, CF24 5TH Classification: Electricity Generating & Distributing Equipment Status: Inactive Positional Accuracy: Automatically positioned to the address</p> | A17SE (NW) | 709 | - | 320750 176448 |
| 198 | <p>Contemporary Trade Directory Entries</p> <p>Name: Speedy Hire Centre Location: Unit 47, Portmanmoor Road Industrial Estate, Cardiff, CF24 5HB Classification: Lifting Equipment Status: Inactive Positional Accuracy: Automatically positioned to the address</p> | A12SW (W) | 670 | - | 320515 175712 |
| 198 | <p>Contemporary Trade Directory Entries</p> <p>Name: Speedy Assit Services Location: Unit 47, Portmanmoor Road Industrial Estate, Cardiff, CF24 5HB Classification: Lifting Equipment Status: Inactive Positional Accuracy: Automatically positioned to the address</p> | A12SW (W) | 670 | - | 320515 175712 |
| 199 | <p>Contemporary Trade Directory Entries</p> <p>Name: Classic Restoration Location: 100, Willows Avenue, Cardiff, CF24 2SU Classification: Furniture - Repairing & Restoring Status: Inactive Positional Accuracy: Automatically positioned to the address</p> | A18NW (N) | 683 | - | 321059 176561 |
| 199 | <p>Contemporary Trade Directory Entries</p> <p>Name: 1st Choice Location: 100, Willows Avenue, Cardiff, CF24 2SU Classification: Door Manufacturers - Industrial Status: Inactive Positional Accuracy: Automatically positioned to the address</p> | A18NW (N) | 683 | - | 321059 176561 |
| 200 | <p>Contemporary Trade Directory Entries</p> <p>Name: Adventure Travel Location: Coaster Place, Cardiff, CF10 4XZ Classification: Bus & Coach Operators & Stations Status: Active Positional Accuracy: Manually positioned to the road within the address or location</p> | A7NE (SW) | 704 | - | 320785 175277 |
| 200 | <p>Contemporary Trade Directory Entries</p> <p>Name: B R T Workshop Location: Coaster PI, Cardiff, South Glamorgan, CF10 4XZ Classification: Garage Services Status: Active Positional Accuracy: Manually positioned within the geographical locality</p> | A7NE (SW) | 708 | - | 320771 175281 |
| 200 | <p>Contemporary Trade Directory Entries</p> <p>Name: Dragon Rescue Location: Coaster PI, Cardiff, South Glamorgan, CF10 4XZ Classification: Commercial Vehicle Breakdown & Recovery Services Status: Inactive Positional Accuracy: Manually positioned to the road within the address or location</p> | A7NE (SW) | 732 | - | 320777 175248 |
| 201 | <p>Contemporary Trade Directory Entries</p> <p>Name: Rokhto Forged Customs & Mechanics Location: L5 Seawall Road, Cardiff, South Glamorgan, CF24 5TH Classification: Garage Services Status: Active Positional Accuracy: Manually positioned to the address or location</p> | A17SE (NW) | 715 | - | 320727 176438 |
| 202 | <p>Contemporary Trade Directory Entries</p> <p>Name: Cardiff Joinery Ltd Location: Unit 46, Portmanmoor Rd Ind Est, Cardiff, South Glamorgan, CF24 5HB Classification: Joinery Manufacturers Status: Inactive Positional Accuracy: Manually positioned to the address or location</p> | A12NW (W) | 720 | - | 320496 176130 |
| 202 | <p>Contemporary Trade Directory Entries</p> <p>Name: Capital Trade Finishings Location: Unit 44, Portmanmoor Rd Ind Est, Cardiff, South Glamorgan, CF24 5HB Classification: Print Finishers Status: Inactive Positional Accuracy: Manually positioned to the address or location</p> | A12NW (W) | 745 | - | 320467 176125 |

| Map ID | Details | Quadrant Reference (Compass Direction) | Estimated Distance From Site | Contact | NGR |
|--------|--|--|------------------------------|---------|------------------|
| 202 | <p>Contemporary Trade Directory Entries</p> <p>Name: Moorland Environmental Ltd Location: Unit 43, Portmanmoor Road Industrial Estate, CARDIFF, CF24 5HB Classification: Waste Disposal Services Status: Active Positional Accuracy: Automatically positioned to the address</p> | A12NW (W) | 760 | - | 320451 176125 |
| 203 | <p>Contemporary Trade Directory Entries</p> <p>Name: Rentokil Pest Control Location: Unit 36, Portmanmoor Road Industrial Estate, Cardiff, CF24 5HB Classification: Pest & Vermin Control Status: Inactive Positional Accuracy: Automatically positioned to the address</p> | A12NW (W) | 740 | - | 320428 175916 |
| 204 | <p>Contemporary Trade Directory Entries</p> <p>Name: C S Heat Pumps Location: Unit F2, South Point, Foreshore Road, Cardiff, CF10 4SP Classification: Heating Equipment - Sales & Service Status: Inactive Positional Accuracy: Automatically positioned to the address</p> | A8SW (S) | 752 | - | 320954 175134 |
| 204 | <p>Contemporary Trade Directory Entries</p> <p>Name: Cool Solution Midlands Ltd Location: UNIT F2, SOUTH POINT, FORESHORE ROAD, BUTETOWN, CARDIFF, CF10 4SP Classification: Air Conditioning & Refrigeration Contractors Status: Active Positional Accuracy: Automatically positioned to the address</p> | A8SW (S) | 752 | - | 320954 175134 |
| 204 | <p>Contemporary Trade Directory Entries</p> <p>Name: Cool Solution Location: UNIT F2, SOUTH POINT, CLOS MARION, BUTETOWN, CARDIFF, CF10 4SP Classification: Refrigerators & Freezers - Servicing & Repairs Status: Inactive Positional Accuracy: Automatically positioned to the address</p> | A8SW (S) | 752 | - | 320954 175134 |
| 205 | <p>Contemporary Trade Directory Entries</p> <p>Name: Q T S Industrial Supplies Location: Unit K/3, South Point, Clos Marion, Cardiff, CF10 4LQ Classification: Industrial Services Status: Inactive Positional Accuracy: Automatically positioned to the address</p> | A7NE (SW) | 762 | - | 320846 175177 |
| 206 | <p>Contemporary Trade Directory Entries</p> <p>Name: Cardiff Bay Wholesale Location: Unit G/3, South Point, Foreshore Road, Cardiff, CF10 4SP Classification: Do It Yourself Wholesalers Status: Inactive Positional Accuracy: Automatically positioned to the address</p> | A8SW (S) | 772 | - | 320995 175093 |
| 207 | <p>Contemporary Trade Directory Entries</p> <p>Name: Eclipse Printing Location: Unit 1, Trident Trade Park, Glass Avenue, Cardiff, CF24 5EP Classification: Printers Status: Inactive Positional Accuracy: Automatically positioned to the address</p> | A12SW (SW) | 783 | - | 320465 175521 |
| 208 | <p>Contemporary Trade Directory Entries</p> <p>Name: B R T International Location: Dragon House, Coaster Place, Cardiff, CF10 4XZ Classification: Road Haulage Services Status: Inactive Positional Accuracy: Automatically positioned to the address</p> | A7NE (SW) | 805 | - | 320745 175183 |
| 208 | <p>Contemporary Trade Directory Entries</p> <p>Name: Dragon Rescue Ltd Location: Dragon House, Coaster Place, Cardiff, CF10 4XZ Classification: Commercial Vehicle Servicing, Repairs, Parts & Accessories Status: Inactive Positional Accuracy: Automatically positioned to the address</p> | A7NE (SW) | 805 | - | 320745 175183 |
| 208 | <p>Contemporary Trade Directory Entries</p> <p>Name: Tyres Cardiff Location: Dragon House, Coaster Place, Cardiff, CF10 4XZ Classification: Tyre Dealers Status: Inactive Positional Accuracy: Automatically positioned to the address</p> | A7NE (SW) | 809 | - | 320745 175178 |

| Map ID | Details | Quadrant Reference (Compass Direction) | Estimated Distance From Site | Contact | NGR |
|--------|---|--|------------------------------|---------|------------------|
| 208 | <p>Contemporary Trade Directory Entries</p> <p>Name: Cardiff Rescue Ltd Location: Dragon House, Coaster Place, Cardiff, CF10 4XZ Classification: Commercial Vehicle Breakdown & Recovery Services Status: Inactive Positional Accuracy: Automatically positioned to the address</p> | A7NE (SW) | 809 | - | 320745 175178 |
| 209 | <p>Contemporary Trade Directory Entries</p> <p>Name: D D Windows Location: 24, Mercia Road, Cardiff, CF24 2TF Classification: PVC-U Products - Manufacturers & Suppliers Status: Inactive Positional Accuracy: Automatically positioned to the address</p> | A18NW (N) | 814 | - | 320998 176681 |
| 210 | <p>Contemporary Trade Directory Entries</p> <p>Name: Surefreight Ltd Location: Unit E/2, South Point, Foreshore Road, Cardiff, CF10 4SP Classification: Freight Forwarders Status: Inactive Positional Accuracy: Automatically positioned to the address</p> | A8SW (SW) | 819 | - | 320914 175080 |
| 210 | <p>Contemporary Trade Directory Entries</p> <p>Name: Visible Art Location: UNIT E4, SOUTH POINT, CLOS MARION, BUTETOWN, CARDIFF, CF10 4LQ Classification: Screen Process Printers Status: Active Positional Accuracy: Automatically positioned to the address</p> | A8SW (S) | 830 | - | 320933 175058 |
| 210 | <p>Contemporary Trade Directory Entries</p> <p>Name: Heat & Combustion Location: Unit E/5, South Point, Foreshore Road, Cardiff, CF10 4SP Classification: Heat Treatment - Metals Status: Inactive Positional Accuracy: Automatically positioned to the address</p> | A8SW (S) | 837 | - | 320945 175044 |
| 211 | <p>Contemporary Trade Directory Entries</p> <p>Name: Nrw Ltd Location: Unit 89, Portmanmoor Road Industrial Estate, Cardiff, South Glamorgan, CF24 5HB Classification: Air Conditioning & Refrigeration Contractors Status: Inactive Positional Accuracy: Automatically positioned to the address</p> | A12NW (W) | 829 | - | 320338 175905 |
| 211 | <p>Contemporary Trade Directory Entries</p> <p>Name: Product Development Corporation Location: Unit 88, Portmanmoor Road Industrial Estate, Cardiff, South Glamorgan, CF24 5HA Classification: Distribution Services Status: Inactive Positional Accuracy: Automatically positioned to the address</p> | A12NW (W) | 843 | - | 320325 175898 |
| 211 | <p>Contemporary Trade Directory Entries</p> <p>Name: Airpro Systems Location: Unit 91, Portmanmoor Rd Ind Est, Cardiff, South Glamorgan, CF24 5HB Classification: Air Conditioning & Refrigeration Contractors Status: Inactive Positional Accuracy: Manually positioned to the address or location</p> | A12NW (W) | 855 | - | 320314 175927 |
| 211 | <p>Contemporary Trade Directory Entries</p> <p>Name: Southwales Saab Specialist Ltd Location: 91 Portmanmoor Rd Ind Est, Cardiff, South Glamorgan, CF24 5HB Classification: Garage Services Status: Inactive Positional Accuracy: Manually positioned to the address or location</p> | A12NW (W) | 855 | - | 320314 175927 |
| 211 | <p>Contemporary Trade Directory Entries</p> <p>Name: Bluebay Building Products Location: Unit 51, Portmanmoor Road Industrial Estate, CARDIFF, CF24 5HB Classification: Builders' Merchants Status: Inactive Positional Accuracy: Automatically positioned to the address</p> | A12NW (W) | 886 | - | 320286 175964 |
| 211 | <p>Contemporary Trade Directory Entries</p> <p>Name: Bluebay Building Products Location: UNIT 51 AND 52, PORTMANMOOR ROAD INDUSTRIAL ESTATE, PORTMANMOOR ROAD, SPLOTT, CARDIFF, CF24 5HB Classification: Concrete Products Status: Active Positional Accuracy: Automatically positioned to the address</p> | A12NW (W) | 887 | - | 320285 175963 |

| Map ID | Details | Quadrant Reference (Compass Direction) | Estimated Distance From Site | Contact | NGR |
|--------|--|--|------------------------------|---------|------------------|
| 211 | <p>Contemporary Trade Directory Entries</p> <p>Name: Bluebay Building Products Location: UNIT 51 AND 52, PORTMANMOOR ROAD INDUSTRIAL ESTATE, PORTMANMOOR ROAD, SPLOTT, CARDIFF, CF24 5HB Classification: Builders' Merchants Status: Active Positional Accuracy: Automatically positioned to the address</p> | A12NW (W) | 887 | - | 320285 175963 |
| 212 | <p>Contemporary Trade Directory Entries</p> <p>Name: Brammer Buck & Hickman Location: Unit 2a-2b Trident Industrial Park, Glass Avenue, Cardiff, South Glamorgan, CF24 5EN Classification: Distribution Services Status: Inactive Positional Accuracy: Automatically positioned to the address</p> | A7NW (SW) | 856 | - | 320418 175454 |
| 212 | <p>Contemporary Trade Directory Entries</p> <p>Name: Supajump Ltd Location: Unit 5b, Trident Trade Park, Glass Avenue, Cardiff, CF24 5EP Classification: Sports Equipment Manufacturers & Distributors Status: Inactive Positional Accuracy: Automatically positioned to the address</p> | A7NW (SW) | 856 | - | 320418 175454 |
| 212 | <p>Contemporary Trade Directory Entries</p> <p>Name: B S S Cardiff Location: UNIT 3, TRIDENT TRADE PARK, GLASS AVENUE, SPLOTT, CARDIFF, CF24 5EP Classification: Distribution Services Status: Inactive Positional Accuracy: Automatically positioned to the address</p> | A7NW (SW) | 895 | - | 320381 175440 |
| 212 | <p>Contemporary Trade Directory Entries</p> <p>Name: Dynic Uk Ltd Location: Unit 7, Trident Trade Park, Glass Avenue, CARDIFF, CF24 5EP Classification: Printers Status: Active Positional Accuracy: Automatically positioned to the address</p> | A7NW (SW) | 898 | - | 320370 175454 |
| 213 | <p>Contemporary Trade Directory Entries</p> <p>Name: Gwinnutt Ltd Location: Foreshore Road, Cardiff, CF10 4DF Classification: Electric Motor Sales & Service Status: Inactive Positional Accuracy: Automatically positioned to the address</p> | A7SE (SW) | 867 | - | 320833 175068 |
| 213 | <p>Contemporary Trade Directory Entries</p> <p>Name: Eriks Uk Industrial Distribution Service Centre Location: Foreshore Road, Cardiff, South Glamorgan, CF10 4DF Classification: Mechanical Engineers Status: Active Positional Accuracy: Manually positioned to the address or location</p> | A7SE (SW) | 868 | - | 320832 175067 |
| 213 | <p>Contemporary Trade Directory Entries</p> <p>Name: Eriks Location: ANSTEE WARE WALES LTD, FORESHORE ROAD, BUTETOWN, CARDIFF, CF10 4DF Classification: Engine Rebuilding & Reconditioning Status: Active Positional Accuracy: Automatically positioned to the address</p> | A7SE (SW) | 868 | - | 320832 175067 |
| 214 | <p>Contemporary Trade Directory Entries</p> <p>Name: Cardiff Stevedoring & Cargo Handling Location: Compass Place, Cardiff, CF10 4LA Classification: Cargo Handling Services Status: Inactive Positional Accuracy: Automatically positioned to the address</p> | A7SE (SW) | 871 | - | 320780 175088 |
| 214 | <p>Contemporary Trade Directory Entries</p> <p>Name: Cardiff Containers Link Location: Coldstores Road, Queen Alexandra Dock, Cardiff, CF10 4LL Classification: Road Haulage Services Status: Active Positional Accuracy: Automatically positioned to the address</p> | A7SE (SW) | 871 | - | 320780 175088 |
| 214 | <p>Contemporary Trade Directory Entries</p> <p>Name: Cardiff Fuel Centre Location: Cargo Road, Docks, Cardiff, CF10 4LY Classification: Gas Suppliers Status: Inactive Positional Accuracy: Automatically positioned to the address</p> | A7SE (SW) | 871 | - | 320780 175088 |

| Map ID | Details | Quadrant Reference (Compass Direction) | Estimated Distance From Site | Contact | NGR |
|--------|---|--|------------------------------|---------|------------------|
| 215 | <p>Contemporary Trade Directory Entries</p> <p>Name: Bespoke Wheels Location: 24, Hinton Street, Cardiff, CF24 2EU Classification: Cycle Accessories, Manufacturers & Wholesalers Status: Inactive Positional Accuracy: Automatically positioned to the address</p> | A17SW (NW) | 874 | - | 320488 176422 |
| 216 | <p>Contemporary Trade Directory Entries</p> <p>Name: Southwest Reprographic Sales Location: Unit 86, Portmanmoor Road Industrial Estate, Cardiff, CF24 5HB Classification: Printing Equipment Manufacturers Status: Inactive Positional Accuracy: Automatically positioned to the address</p> | A12NW (W) | 877 | - | 320290 175866 |
| 216 | <p>Contemporary Trade Directory Entries</p> <p>Name: R G Printing Co Ltd Location: Unit 86, Portmanmoor Road Industrial Estate, Cardiff, CF24 5HB Classification: Printers Status: Inactive Positional Accuracy: Automatically positioned to the address</p> | A12NW (W) | 877 | - | 320290 175866 |
| 216 | <p>Contemporary Trade Directory Entries</p> <p>Name: Enerjen Future Fuels Location: Unit 86, Portmanmoor Road Industrial Estate, Cardiff, CF24 5HB Classification: Garage Services Status: Inactive Positional Accuracy: Automatically positioned to the address</p> | A12NW (W) | 877 | - | 320290 175866 |
| 216 | <p>Contemporary Trade Directory Entries</p> <p>Name: R S C Spares Location: Unit 86, Portmanmoor Road Industrial Estate, Cardiff, CF24 5HB Classification: Air Conditioning Equipment & Systems Status: Active Positional Accuracy: Automatically positioned to the address</p> | A12NW (W) | 877 | - | 320290 175866 |
| 216 | <p>Contemporary Trade Directory Entries</p> <p>Name: Dazzle Cleaning Services Cardiff Ltd Location: Unit 82, Portmanmoor Road Industrial Estate, Cardiff, CF24 5HB Classification: Commercial Cleaning Services Status: Active Positional Accuracy: Automatically positioned to the address</p> | A12SW (W) | 879 | - | 320289 175815 |
| 216 | <p>Contemporary Trade Directory Entries</p> <p>Name: Economatics Industrial Ltd Location: Unit 82, Portmanmoor Road Industrial Estate, Cardiff, CF24 5HB Classification: Air Compressors Status: Inactive Positional Accuracy: Automatically positioned to the address</p> | A12SW (W) | 879 | - | 320289 175816 |
| 216 | <p>Contemporary Trade Directory Entries</p> <p>Name: Total Worxshop Supplies Ltd Location: Unit 83, Portmanmoor Road Industrial Estate, Cardiff, CF24 5HB Classification: Engineering Materials Status: Inactive Positional Accuracy: Automatically positioned to the address</p> | A12SW (W) | 882 | - | 320285 175829 |
| 216 | <p>Contemporary Trade Directory Entries</p> <p>Name: Psitronics Ltd Location: Unit 106, Portmanmoor Road Industrial Estate, Cardiff, CF24 5HB Classification: Electrical Engineers Status: Inactive Positional Accuracy: Automatically positioned to the address</p> | A12SW (W) | 894 | - | 320273 175834 |
| 216 | <p>Contemporary Trade Directory Entries</p> <p>Name: Product Development Corporation Location: Unit 106, Portmanmoor Road Industrial Estate, Cardiff, South Glamorgan, CF24 5HB Classification: Distribution Services Status: Inactive Positional Accuracy: Automatically positioned to the address</p> | A12SW (W) | 894 | - | 320273 175834 |
| 216 | <p>Contemporary Trade Directory Entries</p> <p>Name: Product Development Corporation Location: Unit 106, Portmanmoor Road Industrial Estate, Cardiff, South Glamorgan, CF24 5HB Classification: Distribution Services Status: Inactive Positional Accuracy: Automatically positioned to the address</p> | A12SW (W) | 894 | - | 320273 175834 |

| Map ID | Details | Quadrant Reference (Compass Direction) | Estimated Distance From Site | Contact | NGR |
|--------|--|--|------------------------------|---------|------------------|
| 216 | <p>Contemporary Trade Directory Entries</p> <p>Name: G I A Office Furniture Location: Unit 104, Portmanmoor Road Industrial Estate, Cardiff, South Glamorgan, CF24 5HB Classification: Office Furniture & Equipment Status: Inactive Positional Accuracy: Automatically positioned to the address</p> | A12NW (W) | 896 | - | 320271 175857 |
| 216 | <p>Contemporary Trade Directory Entries</p> <p>Name: Tubrofix Ltd Location: Unit 105, Portmanmoor Road Industrial Estate, Cardiff, CF24 5HB Classification: Builders' Merchants Status: Inactive Positional Accuracy: Automatically positioned to the address</p> | A12SW (W) | 897 | - | 320270 175845 |
| 216 | <p>Contemporary Trade Directory Entries</p> <p>Name: A Class Location: Unit 105, Portmanmoor Road Industrial Estate, Cardiff, CF24 5HB Classification: Mot Testing Centres Status: Inactive Positional Accuracy: Automatically positioned to the address</p> | A12SW (W) | 897 | - | 320270 175845 |
| 216 | <p>Contemporary Trade Directory Entries</p> <p>Name: Simple Gas Motor Co Location: Unit 105, Portmanmoor Road Industrial Estate, Cardiff, CF24 5HB Classification: Garage Services Status: Inactive Positional Accuracy: Automatically positioned to the address</p> | A12SW (W) | 898 | - | 320269 175844 |
| 216 | <p>Contemporary Trade Directory Entries</p> <p>Name: Eclipse Optical Laboratory Location: Unit 93, Portmanmoor Road Industrial Estate, Cardiff, South Glamorgan, CF24 5HB Classification: Optical Goods - Manufacturers Status: Inactive Positional Accuracy: Automatically positioned to the address</p> | A12SW (W) | 929 | - | 320238 175824 |
| 217 | <p>Contemporary Trade Directory Entries</p> <p>Name: Alar Engineering Location: Unit 32, Portmanmoor Road Industrial Estate, CARDIFF, CF24 5HB Classification: Sheet Metal Work Status: Active Positional Accuracy: Automatically positioned to the address</p> | A12NW (W) | 883 | - | 320313 176093 |
| 217 | <p>Contemporary Trade Directory Entries</p> <p>Name: Gremer Chemicals Location: Unit 32-34, Portmanmoor Road Industrial Estate, Cardiff, South Glamorgan, CF24 5HB Classification: Cleaning Materials & Equipment Status: Inactive Positional Accuracy: Manually positioned to the address or location</p> | A12NW (W) | 883 | - | 320313 176093 |
| 218 | <p>Contemporary Trade Directory Entries</p> <p>Name: Cheap Print House Ltd Location: Cheap Print House Ltd Unit 101, Portmanmoor Road Industrial Estate, Portmanmoor Road, Cardiff, CF24 5HB Classification: Printers Status: Inactive Positional Accuracy: Automatically positioned to the address</p> | A12NW (W) | 907 | - | 320261 175911 |
| 218 | <p>Contemporary Trade Directory Entries</p> <p>Name: Drive Safe Car Phone Installation Location: Unit 101, Portmanmoor Rd Ind Est, Cardiff, South Glamorgan, CF24 5HB Classification: Car Kit Assemblers Status: Inactive Positional Accuracy: Manually positioned to the address or location</p> | A12NW (W) | 908 | - | 320260 175911 |
| 218 | <p>Contemporary Trade Directory Entries</p> <p>Name: Waregrain Group Location: Unit 100, Portmanmoor Road Industrial Estate, Cardiff, CF24 5HB Classification: Car Paint & Lacquer Manufacturers & Suppliers Status: Active Positional Accuracy: Automatically positioned to the address</p> | A12NW (W) | 920 | - | 320247 175906 |
| 218 | <p>Contemporary Trade Directory Entries</p> <p>Name: D M C Accident & Custom Bodyshop Location: Unit 99, Portmanmoor Road Industrial Estate, Cardiff, CF24 5HB Classification: Car Body Repairs Status: Inactive Positional Accuracy: Automatically positioned to the address</p> | A11NE (W) | 937 | - | 320230 175897 |

| Map ID | Details | Quadrant Reference (Compass Direction) | Estimated Distance From Site | Contact | NGR |
|--------|---|--|------------------------------|---------|------------------|
| 218 | <p>Contemporary Trade Directory Entries</p> <p>Name: City Electro Diesel Location: Unit 98, Portmanmoor Road Industrial Estate, Cardiff, CF24 5HB Classification: Garage Services Status: Inactive Positional Accuracy: Automatically positioned to the address</p> | A11NE (W) | 941 | - | 320226 175885 |
| 219 | <p>Contemporary Trade Directory Entries</p> <p>Name: Encon Insulation Location: Unit 4, Trident Trade Park, Glass Avenue, Cardiff, CF24 5EP Classification: Builders' Merchants Status: Active Positional Accuracy: Automatically positioned to the address</p> | A7NW (SW) | 926 | - | 320352 175428 |
| 220 | <p>Contemporary Trade Directory Entries</p> <p>Name: Autocare Repairs Ltd Location: Unit B/6, South Point, Foreshore Road, Cardiff, CF10 4SP Classification: Garage Services Status: Inactive Positional Accuracy: Automatically positioned to the address</p> | A8SW (S) | 927 | - | 320961 174939 |
| 220 | <p>Contemporary Trade Directory Entries</p> <p>Name: William Jones Packaging Ltd Location: Unit B/5, South Point, Foreshore Road, Cardiff, CF10 4SP Classification: Packaging Materials Manufacturers & Suppliers Status: Active Positional Accuracy: Automatically positioned to the address</p> | A8SW (S) | 927 | - | 320961 174939 |
| 220 | <p>Contemporary Trade Directory Entries</p> <p>Name: Spectrum Printing Location: Unit B/3, South Point, Foreshore Road, CARDIFF, CF10 4SP Classification: Printers Status: Active Positional Accuracy: Automatically positioned to the address</p> | A8SW (S) | 927 | - | 320961 174939 |
| 221 | <p>Contemporary Trade Directory Entries</p> <p>Name: Travis Perkins Location: Brittons Mill, Clippers Road, Roath Dock, Cardiff, South Glamorgan, CF10 4ED Classification: Builders' Merchants Status: Inactive Positional Accuracy: Manually positioned to the road within the address or location</p> | A7SE (SW) | 930 | - | 320677 175078 |
| 221 | <p>Contemporary Trade Directory Entries</p> <p>Name: Trailermech Ltd Location: Clipper Rd, Roath Dock, Cardiff, South Glamorgan, CF10 4LX Classification: Commercial Vehicle Servicing, Repairs, Parts & Accessories Status: Inactive Positional Accuracy: Manually positioned to the road within the address or location</p> | A7SE (SW) | 931 | - | 320684 175072 |
| 222 | <p>Contemporary Trade Directory Entries</p> <p>Name: Specialist Cars Uk Ltd Location: Unit 7-8, Lewis Court, 50, Portmanmoor Road Industrial Estate, Cardiff, CF24 5HQ Classification: Car Dealers - Used Status: Active Positional Accuracy: Automatically positioned to the address</p> | A12NW (W) | 934 | - | 320246 176023 |
| 222 | <p>Contemporary Trade Directory Entries</p> <p>Name: S W S S Location: Unit 2, Lewis Court, 50, Portmanmoor Road Industrial Estate, Cardiff, CF24 5HQ Classification: Garage Services Status: Active Positional Accuracy: Automatically positioned to the address</p> | A12NW (W) | 934 | - | 320246 176023 |
| 222 | <p>Contemporary Trade Directory Entries</p> <p>Name: S W S S Location: Unit 2, Lewis Court, 50, Portmanmoor Road Industrial Estate, CARDIFF, CF24 5HQ Classification: Car Dealers Status: Inactive Positional Accuracy: Automatically positioned to the address</p> | A12NW (W) | 939 | - | 320236 175997 |
| 222 | <p>Contemporary Trade Directory Entries</p> <p>Name: Print Express Location: Portmanmoor Road Industrial Estate, Cardiff, CF24 5HB Classification: Printers Status: Inactive Positional Accuracy: Automatically positioned to the address</p> | A12NW (W) | 939 | - | 320236 175997 |

| Map ID | Details | Quadrant Reference (Compass Direction) | Estimated Distance From Site | Contact | NGR |
|--------|---|--|------------------------------|---------|------------------|
| 222 | Contemporary Trade Directory Entries Name: Print Express Location: Portmanmoor Road Industrial Estate, Cardiff, CF24 5HB Classification: Printers Status: Inactive Positional Accuracy: Automatically positioned to the address | A12NW (W) | 939 | - | 320236 175997 |
| 222 | Contemporary Trade Directory Entries Name: Premier Upholstery Ltd Location: Portmanmoor Road Industrial Estate, Cardiff, CF24 5HB Classification: Upholstery Manufacturers Status: Inactive Positional Accuracy: Automatically positioned to the address | A12NW (W) | 939 | - | 320236 175997 |
| 222 | Contemporary Trade Directory Entries Name: Spotnails Ltd Location: Portmanmoor Road Industrial Estate, Cardiff, CF24 5HB Classification: Fasteners & Fixing Devices Status: Inactive Positional Accuracy: Automatically positioned to the address | A12NW (W) | 939 | - | 320236 175997 |
| 222 | Contemporary Trade Directory Entries Name: Jay Fasteners Location: Portmanmoor Road Industrial Estate, Cardiff, CF24 5HB Classification: Fasteners & Fixing Devices Status: Inactive Positional Accuracy: Automatically positioned to the address | A12NW (W) | 939 | - | 320236 175997 |
| 222 | Contemporary Trade Directory Entries Name: Autocare Tyre Centre Location: Unit 50, Portmanmoor Road Industrial Estate, Cardiff, CF24 5HB Classification: Tyre Dealers Status: Inactive Positional Accuracy: Automatically positioned to the address | A12NW (W) | 939 | - | 320236 175997 |
| 223 | Contemporary Trade Directory Entries Name: Ace Refrigeration Location: Unit 94, Portmanmoor Road Industrial Estate, Cardiff, CF24 5HB Classification: Air Conditioning & Refrigeration Contractors Status: Inactive Positional Accuracy: Automatically positioned to the address | A12SW (W) | 935 | - | 320233 175836 |
| 223 | Contemporary Trade Directory Entries Name: Acis Location: Unit 95-96, Portmanmoor Road Industrial Estate, Cardiff, CF24 5HB Classification: Bus & Coach Operators & Stations Status: Inactive Positional Accuracy: Automatically positioned to the address | A11NE (W) | 941 | - | 320226 175852 |
| 223 | Contemporary Trade Directory Entries Name: Lpg Vision (Uk) Ltd Location: Unit 95-97, Portmanmoor Rd Ind Est, Ocean Way, Cardiff, South Glamorgan, CF24 5HB Classification: Autogas Suppliers & Installers Status: Inactive Positional Accuracy: Manually positioned to the address or location | A11NE (W) | 942 | - | 320225 175852 |
| 223 | Contemporary Trade Directory Entries Name: Deere Print Finishing Location: Unit 71, Portmanmoor Road Industrial Estate, Cardiff, CF24 5HB Classification: Print Finishers Status: Inactive Positional Accuracy: Automatically positioned to the address | A11SE (W) | 984 | - | 320183 175834 |
| 224 | Contemporary Trade Directory Entries Name: M & M Fixings Ltd Location: Unit A/5, South Point, Foreshore Road, Cardiff, CF10 4SP Classification: Nuts, Bolts & Fixings Status: Inactive Positional Accuracy: Automatically positioned to the address | A7SE (SW) | 935 | - | 320844 174986 |
| 225 | Contemporary Trade Directory Entries Name: Bridgeway Freighting Location: Clipper Road, Docks, Cardiff, CF10 4EW Classification: Road Haulage Services Status: Inactive Positional Accuracy: Automatically positioned to the address | A7SE (SW) | 939 | - | 320581 175134 |

| Map ID | Details | Quadrant Reference (Compass Direction) | Estimated Distance From Site | Contact | NGR |
|--------|---|--|------------------------------|---------|---------------|
| 225 | <p>Contemporary Trade Directory Entries</p> <p>Name: Aggregate Solutions Location: Roath Dock, Docks, Cardiff, South Glamorgan, CF10 4EW Classification: Sand, Gravel & Other Aggregates Status: Active Positional Accuracy: Manually positioned within the geographical locality</p> | A7SE (SW) | 939 | - | 320581 175134 |
| 225 | <p>Contemporary Trade Directory Entries</p> <p>Name: Elk Motors Ltd Location: Cardiff Bay Truck Services, Clipper Road, Cardiff, CF10 4EW Classification: Garage Services Status: Inactive Positional Accuracy: Automatically positioned to the address</p> | A7SE (SW) | 939 | - | 320581 175134 |
| 225 | <p>Contemporary Trade Directory Entries</p> <p>Name: Cardiff Bay Truck Services Ltd Location: Clipper Road, Docks, Cardiff, CF10 4EW Classification: Commercial Vehicle Servicing, Repairs, Parts & Accessories Status: Active Positional Accuracy: Automatically positioned to the address</p> | A7SE (SW) | 939 | - | 320581 175134 |
| 225 | <p>Contemporary Trade Directory Entries</p> <p>Name: Af Pallets Ltd Location: CLIPPER ROAD, BUTETOWN, CARDIFF, CF10 4EW Classification: Pallets, Crates & Packing Cases Status: Inactive Positional Accuracy: Automatically positioned to the address</p> | A7SE (SW) | 940 | - | 320581 175133 |
| 226 | <p>Contemporary Trade Directory Entries</p> <p>Name: Applied Products Location: Unit K5, South Point, Foreshore Rd, Cardiff, South Glamorgan, CF10 4SP Classification: Window Tinting Status: Inactive Positional Accuracy: Manually positioned within the geographical locality</p> | A8SW (S) | 945 | - | 320922 174936 |
| 226 | <p>Contemporary Trade Directory Entries</p> <p>Name: Ocean Business Supplies Ltd Location: Unit C/4, South Point, Foreshore Road, Cardiff, CF10 4SP Classification: Cleaning Materials & Equipment Status: Active Positional Accuracy: Automatically positioned to the address</p> | A7SE (S) | 973 | - | 320901 174915 |
| 227 | <p>Contemporary Trade Directory Entries</p> <p>Name: The Westdale Press Location: Unit 70, Portmanmoor Road Industrial Estate, CARDIFF, CF24 5HB Classification: Printers Status: Inactive Positional Accuracy: Automatically positioned to the address</p> | A11SE (W) | 953 | - | 320222 175742 |
| 228 | <p>Contemporary Trade Directory Entries</p> <p>Name: Windowbuild Location: 55-56, Lewis Road, Cardiff, CF24 5EB Classification: Window Frame Manufacturers Status: Inactive Positional Accuracy: Automatically positioned to the address</p> | A11NE (W) | 988 | - | 320180 175912 |
| 229 | <p>Contemporary Trade Directory Entries</p> <p>Name: F W Morgan Ltd Location: Clipper Road, Roath Dock, Cardiff, South Glamorgan, CF10 4ED Classification: Builders' Merchants Status: Inactive Positional Accuracy: Automatically positioned to the address</p> | A7SW (SW) | 990 | - | 320518 175120 |
| 229 | <p>Contemporary Trade Directory Entries</p> <p>Name: Heidelberg Materials Location: Roath Dock Road, Cardiff, South Glamorgan, CF10 4ED Classification: Sand, Gravel & Other Aggregates Status: Active Positional Accuracy: Automatically positioned to the address</p> | A7SW (SW) | 990 | - | 320518 175120 |
| 229 | <p>Contemporary Trade Directory Entries</p> <p>Name: Travis Perkins Plc Location: Clipper Road, Roath Dock, Cardiff, South Glamorgan, CF10 4ED Classification: Distribution Services Status: Inactive Positional Accuracy: Automatically positioned to the address</p> | A7SW (SW) | 990 | - | 320518 175120 |
| 229 | <p>Contemporary Trade Directory Entries</p> <p>Name: Tarmac Topmix Ltd Location: Cardiff, CF10 4ED Classification: Concrete & Mortar Ready Mixed Status: Inactive Positional Accuracy: Automatically positioned to the address</p> | A7SW (SW) | 990 | - | 320518 175120 |

| Map ID | Details | Quadrant Reference (Compass Direction) | Estimated Distance From Site | Contact | NGR |
|--------|---|--|------------------------------|---------|------------------|
| 229 | Contemporary Trade Directory Entries Name: South Wales Sand & Gravel Location: Roath Dock, Cardiff, South Glamorgan, CF10 4ED Classification: Sand, Gravel & Other Aggregates Status: Inactive Positional Accuracy: Automatically positioned to the address | A7SW (SW) | 990 | - | 320518 175120 |
| 229 | Contemporary Trade Directory Entries Name: Hanson Aggregates Ltd Location: Roath Dock, Cardiff, South Glamorgan, CF10 4ED Classification: Sand, Gravel & Other Aggregates Status: Inactive Positional Accuracy: Automatically positioned to the address | A7SW (SW) | 990 | - | 320518 175120 |
| 229 | Contemporary Trade Directory Entries Name: Hanson Aggregates (South Wales) Ltd Location: Roath Dock, Cardiff, South Glamorgan, CF10 4ED Classification: Sand, Gravel & Other Aggregates Status: Inactive Positional Accuracy: Automatically positioned to the address | A7SW (SW) | 990 | - | 320518 175120 |
| 229 | Contemporary Trade Directory Entries Name: Travis Perkins Location: Roath Dock, Cardiff, South Glamorgan, CF10 4ED Classification: Builders' Merchants Status: Inactive Positional Accuracy: Automatically positioned to the address | A7SW (SW) | 990 | - | 320518 175120 |
| 230 | Contemporary Trade Directory Entries Name: Air Products Plc Location: Roath Dock, Cardiff, CF10 4UU Classification: Gas Suppliers Status: Inactive Positional Accuracy: Automatically positioned to the address | A7SE (SW) | 990 | - | 320766 174963 |
| 230 | Contemporary Trade Directory Entries Name: Beechwood Balloons & Helium Location: Viking Place, Roath Dock, Cardiff, South Glamorgan, CF10 4UU Classification: Gas Suppliers Status: Inactive Positional Accuracy: Manually positioned within the geographical locality | A7SE (SW) | 990 | - | 320766 174963 |
| 231 | Contemporary Trade Directory Entries Name: T N S Demolition Ltd Location: Clipper Road, Roath Dock, CARDIFF, CF10 4LX Classification: Scrap Metal Merchants Status: Inactive Positional Accuracy: Automatically positioned to the address | A7SE (SW) | 993 | - | 320652 175019 |
| 231 | Contemporary Trade Directory Entries Name: Smiths (Uk) Ltd Location: Clipper Road, Roath Dock, Cardiff, CF10 4LX Classification: Scrap Metal Merchants Status: Inactive Positional Accuracy: Automatically positioned to the address | A7SE (SW) | 993 | - | 320652 175019 |
| 231 | Contemporary Trade Directory Entries Name: Smiths Uk Ltd Location: Clipper Road, Roath Dock, Cardiff, CF10 4LX Classification: Scrap Metal Merchants Status: Inactive Positional Accuracy: Automatically positioned to the address | A7SE (SW) | 993 | - | 320652 175019 |
| 232 | Fuel Station Entries Name: Oil4wales Hgv Cardiff Docks Location: Coaster Place , Cardiff Docks , Cardiff, Cardiff, CF10 4XZ Brand: Oil4wales Premises Type: Petrol Station Status: Non-Retail Positional Accuracy: Manually positioned to the road within the address or location | A7NE (SW) | 714 | - | 320784 175265 |
| 233 | Points of Interest - Commercial Services Name: Bill Way & Co Location: Unit 16 Martin Road, Tremorfa Industrial Estate, Tremorfa, Cardiff, CF24 5SD Category: Recycling Services Class Code: Scrap Metal Merchants Positional Accuracy: Positioned to address or location | A13NW (NW) | 0 | 9 | 321209 175863 |
| 233 | Points of Interest - Commercial Services Name: Diggers Vehicle Dismantlers Location: Unit 15 Tremorfa Industrial Estate, Martin Road, Splott, Cardiff, CF24 5SD Category: Recycling Services Class Code: Scrap Metal Merchants Positional Accuracy: Positioned to address or location | A13SW (SW) | 19 | 9 | 321205 175830 |

| Map ID | Details | Quadrant Reference (Compass Direction) | Estimated Distance From Site | Contact | NGR |
|--------|--|--|------------------------------|---------|------------------|
| 233 | Points of Interest - Commercial Services Name: E D S Location: Unit 11 Martin Road, Tremorfa Industrial Estate, Tremorfa, Cardiff, CF24 5SD Category: Recycling Services Class Code: Recycling, Reclamation and Disposal Positional Accuracy: Positioned to address or location | A13SE (S) | 26 | 9 | 321250 175799 |
| 233 | Points of Interest - Commercial Services Name: Silverdell Ltd Location: Unit 11 Martin Road, Tremorfa Industrial Estate, Tremorfa, Cardiff, CF24 5SD Category: Recycling Services Class Code: Recycling, Reclamation and Disposal Positional Accuracy: Positioned to address or location | A13SE (S) | 26 | 9 | 321250 175799 |
| 233 | Points of Interest - Commercial Services Name: Silverdell Asbestos Removal Plc Location: Unit 11 Martin Road, Tremorfa Industrial Estate, Tremorfa, Cardiff, CF24 5SD Category: Recycling Services Class Code: Recycling, Reclamation and Disposal Positional Accuracy: Positioned to address or location | A13SE (S) | 26 | 9 | 321250 175799 |
| 234 | Points of Interest - Commercial Services Name: E-pro Automotive Location: Unit 1 Darby Road, Tremorfa Industrial Estate, Tremorfa, Cardiff, CF24 5SB Category: Repair and Servicing Class Code: Vehicle Repair, Testing and Servicing Positional Accuracy: Positioned to address or location | A13SW (W) | 79 | 9 | 321095 175835 |
| 234 | Points of Interest - Commercial Services Name: B & R Garages Location: Unit 1A Darby Road, Tremorfa Industrial Estate, Tremorfa, Cardiff, CF24 5SB Category: Repair and Servicing Class Code: Vehicle Repair, Testing and Servicing Positional Accuracy: Positioned to address or location | A13SW (W) | 79 | 9 | 321095 175835 |
| 234 | Points of Interest - Commercial Services Name: 1st Choice Vehicle Dismantlers Location: Unit 12 to 13 Tremorfa Industrial Estate, Martin Road, Splott, Cardiff, CF24 5SD Category: Repair and Servicing Class Code: Vehicle Repair, Testing and Servicing Positional Accuracy: Positioned to address or location | A13SW (SW) | 83 | 9 | 321148 175787 |
| 234 | Points of Interest - Commercial Services Name: First Choice Vehicles Location: Unit 12-13 Martin Road, Tremorfa Industrial Estate, Tremorfa, Cardiff, CF24 5SD Category: Repair and Servicing Class Code: Vehicle Repair, Testing and Servicing Positional Accuracy: Positioned to address or location | A13SW (SW) | 83 | 9 | 321148 175787 |
| 234 | Points of Interest - Commercial Services Name: 1st Choice Vehicle Dismantlers Location: Unit 12 to 13 Tremorfa Industrial Estate, Martin Road, Splott, Cardiff, CF24 5SD Category: Recycling Services Class Code: Scrap Metal Merchants Positional Accuracy: Positioned to address or location | A13SW (SW) | 83 | 9 | 321148 175787 |
| 234 | Points of Interest - Commercial Services Name: National Engine Centre Ltd Location: Unit 1 Martin Road, Tremorfa Industrial Estate, Tremorfa, Cardiff, CF24 5SD Category: Repair and Servicing Class Code: Vehicle Repair, Testing and Servicing Positional Accuracy: Positioned to address or location | A13SW (W) | 96 | 9 | 321089 175812 |
| 235 | Points of Interest - Commercial Services Name: Scrap Yard Location: CF24 Category: Recycling Services Class Code: Scrap Metal Merchants Positional Accuracy: Positioned to address or location | A13SW (SW) | 165 | 9 | 321102 175717 |
| 235 | Points of Interest - Commercial Services Name: Scrap Yard Location: Not Supplied Category: Recycling Services Class Code: Scrap Metal Merchants Positional Accuracy: Positioned to an adjacent address or location | A13SW (SW) | 169 | 9 | 321101 175713 |

| Map ID | Details | Quadrant Reference (Compass Direction) | Estimated Distance From Site | Contact | NGR |
|--------|---|--|------------------------------|---------|------------------|
| 235 | Points of Interest - Commercial Services Name: Panel Shop Location: Martin Road, Tremorfa Industrial Estate, Tremorfa, Cardiff, CF24 5SD Category: Recycling Services Class Code: Scrap Metal Merchants Positional Accuracy: Positioned to address or location | A13SW (SW) | 181 | 9 | 321095 175703 |
| 236 | Points of Interest - Commercial Services Name: Action Recycling Ltd Location: Unit 6 Martin Road, Tremorfa Industrial Estate, Tremorfa, Cardiff, CF24 5SD Category: Recycling Services Class Code: Recycling, Reclamation and Disposal Positional Accuracy: Positioned to address or location | A13SW (W) | 208 | 9 | 320989 175760 |
| 236 | Points of Interest - Commercial Services Name: Action Recycling Ltd Location: Unit 6 Martin Road, Tremorfa Industrial Estate, Tremorfa, Cardiff, CF24 5SD Category: Recycling Services Class Code: Recycling, Reclamation and Disposal Positional Accuracy: Positioned to address or location | A13SW (W) | 208 | 9 | 320989 175760 |
| 236 | Points of Interest - Commercial Services Name: Sims Metals Ltd Location: Unit 6 Tremorfa Industrial Estate, Martin Road, Splott, Cardiff, CF24 5SD Category: Recycling Services Class Code: Scrap Metal Merchants Positional Accuracy: Positioned to address or location | A13SW (W) | 211 | 9 | 320983 175765 |
| 236 | Points of Interest - Commercial Services Name: Itel Supplies Ltd Location: Unit 2 Martin Road, Tremorfa Industrial Estate, Tremorfa, Cardiff, CF24 5SD Category: Recycling Services Class Code: Recycling, Reclamation and Disposal Positional Accuracy: Positioned to address or location | A13SW (SW) | 253 | 9 | 320965 175715 |
| 236 | Points of Interest - Commercial Services Name: C & B Car Repair Location: Unit 1c Martin Road, Tremorfa Industrial Estate, Tremorfa, Cardiff, CF24 5SD Category: Repair and Servicing Class Code: Vehicle Repair, Testing and Servicing Positional Accuracy: Positioned to address or location | A13SW (SW) | 262 | 9 | 320960 175707 |
| 236 | Points of Interest - Commercial Services Name: Cardiff MOT Centre Location: Unit 1c Martin Road, Tremorfa Industrial Estate, Tremorfa, Cardiff, CF24 5SD Category: Repair and Servicing Class Code: Vehicle Repair, Testing and Servicing Positional Accuracy: Positioned to address or location | A13SW (SW) | 262 | 9 | 320960 175707 |
| 236 | Points of Interest - Commercial Services Name: Engine Centre Location: Unit 1 Tremorfa Industrial Estate, Martin Road, Splott, Cardiff, CF24 5SD Category: Repair and Servicing Class Code: Vehicle Repair, Testing and Servicing Positional Accuracy: Positioned to address or location | A13SW (SW) | 263 | 9 | 320960 175706 |
| 237 | Points of Interest - Commercial Services Name: Shield Environmental Services Ltd Location: Unit 11 Tremorfa Industrial Estate, Martin Road, Splott, Cardiff, CF24 5SD Category: Recycling Services Class Code: Recycling, Reclamation and Disposal Positional Accuracy: Positioned to address or location | A13SW (S) | 246 | 9 | 321152 175602 |
| 237 | Points of Interest - Commercial Services Name: Silverdell Ltd Location: Unit 11 Martin Road, Tremorfa Industrial Estate, Tremorfa, Cardiff, CF24 5SD Category: Recycling Services Class Code: Recycling, Reclamation and Disposal Positional Accuracy: Positioned to address or location | A13SW (S) | 246 | 9 | 321152 175602 |
| 238 | Points of Interest - Commercial Services Name: Monier Redland Ltd Location: Unit 1 Pacific Business Park, Pacific Road, Cardiff, CF24 5HJ Category: Transport, Storage and Delivery Class Code: Distribution and Haulage Positional Accuracy: Positioned to address or location | A12NE (W) | 440 | 9 | 320727 175859 |
| 239 | Points of Interest - Commercial Services Name: Scrap Yard Location: CF24 Category: Recycling Services Class Code: Scrap Metal Merchants Positional Accuracy: Positioned to address or location | A18SE (NE) | 442 | 9 | 321438 176264 |

| Map ID | Details | Quadrant Reference (Compass Direction) | Estimated Distance From Site | Contact | NGR |
|--------|---|--|------------------------------|---------|------------------|
| 239 | Points of Interest - Commercial Services Name: Scrap Yard Location: Not Supplied Category: Recycling Services Class Code: Scrap Metal Merchants Positional Accuracy: Positioned to an adjacent address or location | A18SE (N) | 515 | 9 | 321440 176345 |
| 239 | Points of Interest - Commercial Services Name: Scrap Yard Location: CF24 Category: Recycling Services Class Code: Scrap Metal Merchants Positional Accuracy: Positioned to address or location | A18SE (N) | 520 | 9 | 321444 176348 |
| 240 | Points of Interest - Commercial Services Name: South West Wood Products Ltd Location: Cook Court Pacific Business Park, Pacific Road, Splott, Cardiff, CF24 5HJ Category: Recycling Services Class Code: Recycling, Reclamation and Disposal Positional Accuracy: Positioned to address or location | A12NE (W) | 505 | 9 | 320668 175949 |
| 241 | Points of Interest - Commercial Services Name: Scrap Yard Location: CF24 Category: Recycling Services Class Code: Scrap Metal Merchants Positional Accuracy: Positioned to address or location | A18SE (NE) | 553 | 9 | 321577 176317 |
| 241 | Points of Interest - Commercial Services Name: Sims Metal Management Location: Sims Metal UK Metal Recovery Plant, Rover Way, Splott, Cardiff, CF24 2RX Category: Recycling Services Class Code: Scrap Metal Merchants Positional Accuracy: Positioned to address or location | A19SW (NE) | 568 | 9 | 321600 176322 |
| 241 | Points of Interest - Commercial Services Name: Sims Metal UK Ltd Location: Rover Way, Cardiff, CF24 2RX Category: Recycling Services Class Code: Recycling, Reclamation and Disposal Positional Accuracy: Positioned to address or location | A19SW (NE) | 569 | 9 | 321601 176323 |
| 241 | Points of Interest - Commercial Services Name: Sims Metal Management Cardiff Location: Rover Way, Cardiff, CF24 2RX Category: Recycling Services Class Code: Scrap Metal Merchants Positional Accuracy: Positioned to address or location | A19SW (NE) | 569 | 9 | 321601 176323 |
| 242 | Points of Interest - Commercial Services Name: C D M Environmental Ltd Location: Unit 5b Charnwood Park, Clos Marion, Butetown, Cardiff, CF10 4LJ Category: Recycling Services Class Code: Recycling, Reclamation and Disposal Positional Accuracy: Positioned to address or location | A8NW (SW) | 562 | 9 | 320926 175360 |
| 242 | Points of Interest - Commercial Services Name: J & J Commercials Ltd Location: Unit N2 South Point, Clos Marion, Butetown, Cardiff, CF10 4LQ Category: Repair and Servicing Class Code: Vehicle Repair, Testing and Servicing Positional Accuracy: Positioned to address or location | A7NE (SW) | 627 | 9 | 320882 175310 |
| 242 | Points of Interest - Commercial Services Name: Cortec Consultancy Ltd Location: Charnwood Park, Foreshore Road, Cardiff, CF10 4LZ Category: Recycling Services Class Code: Recycling, Reclamation and Disposal Positional Accuracy: Positioned to address or location | A8NW (SW) | 630 | 9 | 320940 175280 |
| 242 | Points of Interest - Commercial Services Name: S I G Insulation Location: Unit H and J South Point, Foreshore Road, Butetown, Cardiff, CF10 4SP Category: Transport, Storage and Delivery Class Code: Distribution and Haulage Positional Accuracy: Positioned to address or location | A8NW (SW) | 640 | 9 | 320973 175251 |
| 242 | Points of Interest - Commercial Services Name: Cardiff Alloy Repair Location: Unit P6, South Point, Clos Marion, Butetown, Cardiff, CF10 4LQ Category: Repair and Servicing Class Code: Vehicle Repair, Testing and Servicing Positional Accuracy: Positioned to address or location | A8NW (SW) | 663 | 9 | 320909 175257 |

| Map ID | Details | Quadrant Reference (Compass Direction) | Estimated Distance From Site | Contact | NGR |
|--------|--|--|------------------------------|---------|------------------|
| 242 | Points of Interest - Commercial Services Name: C V S Location: Unit P2 South Point, Clos Marion, Butetown, Cardiff, CF10 4LQ Category: Repair and Servicing Class Code: Vehicle Repair, Testing and Servicing Positional Accuracy: Positioned to address or location | A7NE (SW) | 701 | 9 | 320887 175226 |
| 243 | Points of Interest - Commercial Services Name: Z C C Garage Location: Seawall Road, Splott, Cardiff, CF24 5TH Category: Repair and Servicing Class Code: Vehicle Repair, Testing and Servicing Positional Accuracy: Positioned to address or location | A17SE (NW) | 568 | 9 | 320853 176349 |
| 243 | Points of Interest - Commercial Services Name: C J's Accident Repair Location: Unused Warehouse, Seawall Road, Splott, Cardiff, CF24 5TH Category: Repair and Servicing Class Code: Vehicle Repair, Testing and Servicing Positional Accuracy: Positioned to address or location | A17SE (NW) | 576 | 9 | 320866 176367 |
| 243 | Points of Interest - Commercial Services Name: Metal Skills Location: 85 Seawall Road, Cardiff, CF24 5TH Category: Construction Services Class Code: Metalworkers Including Blacksmiths Positional Accuracy: Positioned to address or location | A17SE (NW) | 577 | 9 | 320866 176368 |
| 243 | Points of Interest - Commercial Services Name: Metalskills Wrought Ironwork Location: 85 Seawall Road, Cardiff, CF24 5TH Category: Construction Services Class Code: Metalworkers Including Blacksmiths Positional Accuracy: Positioned to address or location | A17SE (NW) | 577 | 9 | 320866 176368 |
| 243 | Points of Interest - Commercial Services Name: Car Care Body Shop Location: 85 Seawall Road, Cardiff, CF24 5TH Category: Repair and Servicing Class Code: Vehicle Repair, Testing and Servicing Positional Accuracy: Positioned to address or location | A17SE (NW) | 577 | 9 | 320866 176368 |
| 243 | Points of Interest - Commercial Services Name: Star's Garage Ltd Location: 85b Pengam Airport Industrial Estate, Seawall Road, Splott, Cardiff, CF24 5TH Category: Repair and Servicing Class Code: Vehicle Repair, Testing and Servicing Positional Accuracy: Positioned to address or location | A17SE (NW) | 611 | 9 | 320823 176380 |
| 244 | Points of Interest - Commercial Services Name: Cardiff Bay Auto Centre Ltd Location: Unit 5, Seawall Road, Cardiff, CF24 5TH Category: Repair and Servicing Class Code: Vehicle Repair, Testing and Servicing Positional Accuracy: Positioned to address or location | A18SW (NW) | 606 | 9 | 320965 176452 |
| 244 | Points of Interest - Commercial Services Name: Seawall MOT Location: Unit 5, Seawall Road, Cardiff, CF24 5TH Category: Repair and Servicing Class Code: Vehicle Repair, Testing and Servicing Positional Accuracy: Positioned to address or location | A18SW (NW) | 606 | 9 | 320966 176452 |
| 244 | Points of Interest - Commercial Services Name: J J Motors Cardiff Location: Unit 3, Seawall Road, Cardiff, CF24 5TH Category: Repair and Servicing Class Code: Vehicle Repair, Testing and Servicing Positional Accuracy: Positioned to address or location | A18SW (N) | 618 | 9 | 320992 176475 |
| 245 | Points of Interest - Commercial Services Name: Torque Motors Location: Unit 8 Seawall Court, Seawall Road, Splott, Cardiff, CF24 5TH Category: Repair and Servicing Class Code: Vehicle Repair, Testing and Servicing Positional Accuracy: Positioned to address or location | A17SE (NW) | 669 | 9 | 320768 176412 |
| 245 | Points of Interest - Commercial Services Name: Seawall M O T Ltd Location: Unit 2 Seawall Court, Seawall Road, Splott, Cardiff, CF24 5TH Category: Repair and Servicing Class Code: Vehicle Repair, Testing and Servicing Positional Accuracy: Positioned to address or location | A17SE (NW) | 725 | 9 | 320740 176461 |

| Map ID | Details | Quadrant Reference (Compass Direction) | Estimated Distance From Site | Contact | NGR |
|--------|---|--|------------------------------|---------|------------------|
| 246 | Points of Interest - Commercial Services Name: Dragon Rescue Tyres Ltd Location: Dragon House, Coaster Place, Cardiff, CF10 4XZ Category: Repair and Servicing Class Code: Vehicle Repair, Testing and Servicing Positional Accuracy: Positioned to address or location | A7NE (SW) | 708 | 9 | 320771 175281 |
| 247 | Points of Interest - Commercial Services Name: B R T International Ltd Location: Dragon House, Coaster Place, Cardiff, CF10 4XZ Category: Transport, Storage and Delivery Class Code: Distribution and Haulage Positional Accuracy: Positioned to address or location | A7NE (SW) | 805 | 9 | 320745 175183 |
| 247 | Points of Interest - Commercial Services Name: B R T International Location: Coaster Place, Butetown, Cardiff, CF10 4XZ Category: Transport, Storage and Delivery Class Code: Distribution and Haulage Positional Accuracy: Positioned to address or location | A7NE (SW) | 805 | 9 | 320745 175182 |
| 247 | Points of Interest - Commercial Services Name: Dragon Truck & Van Ltd Location: Dragon House, Coaster Place, Cardiff, CF10 4XZ Category: Repair and Servicing Class Code: Vehicle Repair, Testing and Servicing Positional Accuracy: Positioned to address or location | A7NE (SW) | 805 | 9 | 320745 175183 |
| 247 | Points of Interest - Commercial Services Name: B R T Workshop Location: Coaster Place, Cardiff, CF10 4XZ Category: Repair and Servicing Class Code: Vehicle Repair, Testing and Servicing Positional Accuracy: Positioned to address or location | A7NE (SW) | 809 | 9 | 320745 175178 |
| 248 | Points of Interest - Commercial Services Name: Product Development Corporation Location: Unit 88, Portmanmoor Road Industrial Estate, Cardiff, CF24 5HA Category: Transport, Storage and Delivery Class Code: Distribution and Haulage Positional Accuracy: Positioned to address or location | A12NW (W) | 843 | 9 | 320325 175898 |
| 249 | Points of Interest - Commercial Services Name: Eriks Location: Anstee Ware Wales Ltd, Foreshore Road, Butetown, Cardiff, CF10 Category: Repair and Servicing Class Code: Vehicle Repair, Testing and Servicing Positional Accuracy: Positioned to address or location | A7SE (SW) | 868 | 9 | 320832 175067 |
| 249 | Points of Interest - Commercial Services Name: Cardiff Truck Services Ltd Location: Roath Dock, Cardiff, CF10 4ED Category: Transport, Storage and Delivery Class Code: Distribution and Haulage Positional Accuracy: Positioned to address or location | A7SE (SW) | 871 | 9 | 320780 175088 |
| 249 | Points of Interest - Commercial Services Name: Cardiff Containers Link Location: Old Clipper Road, Butetown, Cardiff, CF10 4LY Category: Transport, Storage and Delivery Class Code: Distribution and Haulage Positional Accuracy: Positioned to address or location | A7SE (SW) | 871 | 9 | 320779 175088 |
| 250 | Points of Interest - Commercial Services Name: Alar Engineering Ltd Location: Unit 32/34, Portmanmoor Road Industrial Estate, Cardiff, CF24 5HB Category: Construction Services Class Code: Metalworkers Including Blacksmiths Positional Accuracy: Positioned to address or location | A12NW (W) | 883 | 9 | 320313 176093 |
| 250 | Points of Interest - Commercial Services Name: Alar Engineering Location: Unit 32 Portmanmoor Road Industrial Estate, Portmanmoor Road, Splott, Cardiff, CF24 5HB Category: Construction Services Class Code: Metalworkers Including Blacksmiths Positional Accuracy: Positioned to address or location | A12NW (W) | 886 | 9 | 320310 176095 |
| 251 | Points of Interest - Commercial Services Name: Product Development Corporation Location: Unit 106, Portmanmoor Road Industrial Estate, Cardiff, CF24 5HB Category: Transport, Storage and Delivery Class Code: Distribution and Haulage Positional Accuracy: Positioned to address or location | A12SW (W) | 894 | 9 | 320273 175834 |

| Map ID | Details | Quadrant Reference (Compass Direction) | Estimated Distance From Site | Contact | NGR |
|--------|---|--|------------------------------|---------|------------------|
| 251 | Points of Interest - Commercial Services Name: A Class M O T 's Location: Unit 105, Portmanmoor Road Industrial Estate, Cardiff, CF24 5HB Category: Repair and Servicing Class Code: Vehicle Repair, Testing and Servicing Positional Accuracy: Positioned to address or location | A12SW (W) | 897 | 9 | 320270 175845 |
| 251 | Points of Interest - Commercial Services Name: Simple Gas Motor Co Location: Unit 105, Portmanmoor Road Industrial Estate, Cardiff, CF24 5HB Category: Repair and Servicing Class Code: Vehicle Repair, Testing and Servicing Positional Accuracy: Positioned to address or location | A12SW (W) | 898 | 9 | 320269 175844 |
| 251 | Points of Interest - Commercial Services Name: Waregrain Auto Paints Ltd Location: Unit 100 Portmanmoor Road Industrial Estate, Portmanmoor Road, Splott, Cardiff, CF24 5HB Category: Repair and Servicing Class Code: Vehicle Repair, Testing and Servicing Positional Accuracy: Positioned to address or location | A12NW (W) | 920 | 9 | 320247 175905 |
| 251 | Points of Interest - Commercial Services Name: Auto Body Perfections Ltd Location: Unit 99, Portmanmoor Road Industrial Estate, Cardiff, CF24 5HB Category: Repair and Servicing Class Code: Vehicle Repair, Testing and Servicing Positional Accuracy: Positioned to address or location | A11NE (W) | 936 | 9 | 320231 175896 |
| 251 | Points of Interest - Commercial Services Name: City Electro Diesel Location: Unit 98, Portmanmoor Road Industrial Estate, Cardiff, CF24 5HB Category: Repair and Servicing Class Code: Vehicle Repair, Testing and Servicing Positional Accuracy: Positioned to address or location | A11NE (W) | 941 | 9 | 320226 175885 |
| 251 | Points of Interest - Commercial Services Name: City Electro Diesel Location: Unit 98, Portmanmoor Road Industrial Estate, Cardiff, CF24 5HB Category: Repair and Servicing Class Code: Vehicle Repair, Testing and Servicing Positional Accuracy: Positioned to address or location | A11NE (W) | 941 | 9 | 320226 175885 |
| 252 | Points of Interest - Commercial Services Name: B S S Cardiff Location: Unit 1 Trident Trade Park, Glass Avenue, Splott, Cardiff, CF24 5EP Category: Transport, Storage and Delivery Class Code: Distribution and Haulage Positional Accuracy: Positioned to address or location | A7NW (SW) | 896 | 9 | 320380 175439 |
| 253 | Points of Interest - Commercial Services Name: M A Rees R V T Location: Old Spillers Wharf, Roath Dock, Cardiff, CF10 4ED Category: Transport, Storage and Delivery Class Code: Distribution and Haulage Positional Accuracy: Positioned to address or location | A7SW (SW) | 939 | 9 | 320555 175156 |
| 253 | Points of Interest - Commercial Services Name: Bridgeway Freighting Location: Clipper Road, Docks, Cardiff, CF10 4EW Category: Transport, Storage and Delivery Class Code: Distribution and Haulage Positional Accuracy: Positioned to address or location | A7SE (SW) | 939 | 9 | 320581 175134 |
| 253 | Points of Interest - Commercial Services Name: Cardiff Bay Transport Ltd Location: Clipper Road, Docks, Cardiff, CF10 4EW Category: Transport, Storage and Delivery Class Code: Distribution and Haulage Positional Accuracy: Positioned to address or location | A7SE (SW) | 939 | 9 | 320581 175134 |
| 253 | Points of Interest - Commercial Services Name: Cardiff Bay Truck Services Ltd Location: Clipper Road, Butetown, Cardiff, CF10 4EW Category: Repair and Servicing Class Code: Vehicle Repair, Testing and Servicing Positional Accuracy: Positioned to address or location | A7SE (SW) | 939 | 9 | 320581 175134 |
| 253 | Points of Interest - Commercial Services Name: Travis Perkins Location: Dock Hereditament, Old Clipper Road, Butetown, Cardiff, CF10 4ED Category: Transport, Storage and Delivery Class Code: Distribution and Haulage Positional Accuracy: Positioned to address or location | A7SW (SW) | 990 | 9 | 320518 175120 |

| Map ID | Details | Quadrant Reference (Compass Direction) | Estimated Distance From Site | Contact | NGR |
|--------|--|--|------------------------------|---------|------------------|
| 254 | Points of Interest - Commercial Services Name: Autocare Tyres Location: Unit 50, Portmanmoor Road Industrial Estate, Cardiff, CF24 5HB Category: Repair and Servicing Class Code: Vehicle Repair, Testing and Servicing Positional Accuracy: Positioned to address or location | A12NW (W) | 939 | 9 | 320236 175997 |
| 254 | Points of Interest - Commercial Services Name: S W S S Location: Unit 2 Lewis Court 50 Portmanmoor Road Industrial Estate, Portmanmoor Road, Splott, Cardiff, CF24 5HQ Category: Repair and Servicing Class Code: Vehicle Repair, Testing and Servicing Positional Accuracy: Positioned to address or location | A12NW (W) | 945 | 9 | 320235 176024 |
| 255 | Points of Interest - Commercial Services Name: Torque Motors Location: 27 Singleton Road, Cardiff, CF24 2ES Category: Repair and Servicing Class Code: Vehicle Repair, Testing and Servicing Positional Accuracy: Positioned to address or location | A17SW (NW) | 954 | 9 | 320355 176371 |
| 255 | Points of Interest - Commercial Services Name: N G Motors Location: 27 Singleton Road, Cardiff, CF24 2ES Category: Repair and Servicing Class Code: Vehicle Repair, Testing and Servicing Positional Accuracy: Positioned to address or location | A17SW (NW) | 954 | 9 | 320355 176371 |
| 256 | Points of Interest - Commercial Services Name: Scrap Yard Location: CF10 Category: Recycling Services Class Code: Scrap Metal Merchants Positional Accuracy: Positioned to address or location | A7SE (SW) | 969 | 9 | 320641 175054 |
| 256 | Points of Interest - Commercial Services Name: Smiths (UK) Ltd Location: Clipper Road, Roath Dock, Cardiff, CF10 4LX Category: Recycling Services Class Code: Scrap Metal Merchants Positional Accuracy: Positioned to address or location | A7SE (SW) | 993 | 9 | 320652 175019 |
| 256 | Points of Interest - Commercial Services Name: Smiths UK Ltd Location: Clipper Road, Roath Dock, Cardiff, CF10 4LX Category: Recycling Services Class Code: Scrap Metal Merchants Positional Accuracy: Positioned to address or location | A7SE (SW) | 993 | 9 | 320652 175019 |
| 256 | Points of Interest - Commercial Services Name: T N Smith & Sons Ltd Location: Clipper Road, Roath Dock, Cardiff, CF10 4LX Category: Recycling Services Class Code: Recycling, Reclamation and Disposal Positional Accuracy: Positioned to address or location | A7SE (SW) | 993 | 9 | 320652 175019 |
| 257 | Points of Interest - Manufacturing and Production Name: Cardiff Waste Water Treatment - Sewage Sludge Digestion (BEIS) Location: Tide Fields Road, Splott, Cardiff, CF24 Category: Industrial Features Class Code: Energy Production Positional Accuracy: Positioned to an adjacent address or location | A13SE (E) | 41 | 9 | 321361 175835 |
| 257 | Points of Interest - Manufacturing and Production Name: Tank Location: CF24 Category: Industrial Features Class Code: Tanks (Generic) Positional Accuracy: Positioned to address or location | A13SE (SE) | 67 | 9 | 321373 175785 |
| 257 | Points of Interest - Manufacturing and Production Name: Tank Location: CF24 Category: Industrial Features Class Code: Tanks (Generic) Positional Accuracy: Positioned to address or location | A13SE (E) | 105 | 9 | 321426 175832 |
| 257 | Points of Interest - Manufacturing and Production Name: Tanks Location: CF24 Category: Industrial Features Class Code: Tanks (Generic) Positional Accuracy: Positioned to an adjacent address or location | A13SE (E) | 108 | 9 | 321429 175832 |

| Map ID | Details | Quadrant Reference (Compass Direction) | Estimated Distance From Site | Contact | NGR |
|--------|---|--|------------------------------|---------|------------------|
| 257 | Points of Interest - Manufacturing and Production Name: Tank Location: CF24 Category: Industrial Features Class Code: Tanks (Generic) Positional Accuracy: Positioned to address or location | A13SE (SE) | 135 | 9 | 321434 175754 |
| 257 | Points of Interest - Manufacturing and Production Name: Tank Location: CF24 Category: Industrial Features Class Code: Tanks (Generic) Positional Accuracy: Positioned to address or location | A13SE (E) | 144 | 9 | 321464 175812 |
| 257 | Points of Interest - Manufacturing and Production Name: Tank Location: CF24 Category: Industrial Features Class Code: Tanks (Generic) Positional Accuracy: Positioned to address or location | A13NE (E) | 148 | 9 | 321454 175891 |
| 257 | Points of Interest - Manufacturing and Production Name: Tank Location: CF24 Category: Industrial Features Class Code: Tanks (Generic) Positional Accuracy: Positioned to address or location | A13NE (E) | 177 | 9 | 321493 175870 |
| 258 | Points of Interest - Manufacturing and Production Name: Tank Location: CF24 Category: Industrial Features Class Code: Tanks (Generic) Positional Accuracy: Positioned to address or location | A13NE (NE) | 53 | 9 | 321307 175894 |
| 258 | Points of Interest - Manufacturing and Production Name: Tank Location: CF24 Category: Industrial Features Class Code: Tanks (Generic) Positional Accuracy: Positioned to address or location | A13NE (E) | 53 | 9 | 321347 175873 |
| 258 | Points of Interest - Manufacturing and Production Name: Tanks Location: CF24 Category: Industrial Features Class Code: Tanks (Generic) Positional Accuracy: Positioned to an adjacent address or location | A13NE (NE) | 118 | 9 | 321370 175934 |
| 258 | Points of Interest - Manufacturing and Production Name: Tank Location: CF24 Category: Industrial Features Class Code: Tanks (Generic) Positional Accuracy: Positioned to address or location | A13NE (NE) | 120 | 9 | 321337 175953 |
| 258 | Points of Interest - Manufacturing and Production Name: Tank Location: CF24 Category: Industrial Features Class Code: Tanks (Generic) Positional Accuracy: Positioned to address or location | A13NE (NE) | 120 | 9 | 321376 175933 |
| 259 | Points of Interest - Manufacturing and Production Name: Tank Location: CF24 Category: Industrial Features Class Code: Tanks (Generic) Positional Accuracy: Positioned to address or location | A13SE (SE) | 77 | 9 | 321353 175745 |
| 259 | Points of Interest - Manufacturing and Production Name: Tanks Location: CF24 Category: Industrial Features Class Code: Tanks (Generic) Positional Accuracy: Positioned to an adjacent address or location | A13SE (SE) | 91 | 9 | 321361 175733 |
| 259 | Points of Interest - Manufacturing and Production Name: Shaft Location: CF24 Category: Extractive Industries Class Code: Unspecified Quarries Or Mines Positional Accuracy: Positioned to address or location | A13SE (S) | 105 | 9 | 321263 175704 |

| Map ID | Details | Quadrant Reference (Compass Direction) | Estimated Distance From Site | Contact | NGR |
|--------|---|--|------------------------------|---------|------------------|
| 259 | Points of Interest - Manufacturing and Production Name: Shaft Location: CF24 Category: Extractive Industries Class Code: Unspecified Quarries Or Mines Positional Accuracy: Positioned to an adjacent address or location | A13SE (S) | 110 | 9 | 321256 175701 |
| 259 | Points of Interest - Manufacturing and Production Name: Tank Location: CF24 Category: Industrial Features Class Code: Tanks (Generic) Positional Accuracy: Positioned to address or location | A13SE (SE) | 113 | 9 | 321325 175691 |
| 259 | Points of Interest - Manufacturing and Production Name: Tanks Location: CF24 Category: Industrial Features Class Code: Tanks (Generic) Positional Accuracy: Positioned to an adjacent address or location | A13SE (SE) | 127 | 9 | 321331 175678 |
| 259 | Points of Interest - Manufacturing and Production Name: Tank Location: CF24 Category: Industrial Features Class Code: Tanks (Generic) Positional Accuracy: Positioned to address or location | A13SE (S) | 149 | 9 | 321307 175653 |
| 259 | Points of Interest - Manufacturing and Production Name: Tank Location: CF24 Category: Industrial Features Class Code: Tanks (Generic) Positional Accuracy: Positioned to address or location | A13SE (SE) | 161 | 9 | 321380 175661 |
| 259 | Points of Interest - Manufacturing and Production Name: Tank Location: CF24 Category: Industrial Features Class Code: Tanks (Generic) Positional Accuracy: Positioned to address or location | A13SE (SE) | 192 | 9 | 321364 175620 |
| 260 | Points of Interest - Manufacturing and Production Name: Cardiff Organic Waste Treatment Project - Anaerobic Digestion (BEIS) Location: Cardiff Waste Water Treatment Works, Tide Fields Road, East Moors, CF24 Category: Industrial Features Class Code: Energy Production Positional Accuracy: Positioned to address or location | A13NW (NW) | 83 | 9 | 321166 175969 |
| 261 | Points of Interest - Manufacturing and Production Name: Ready-Mixed Concrete Works Location: CF24 Category: Industrial Features Class Code: Unspecified Works Or Factories Positional Accuracy: Positioned to an adjacent address or location | A13NW (W) | 121 | 9 | 321047 175852 |
| 262 | Points of Interest - Manufacturing and Production Name: Tank Location: CF24 Category: Industrial Features Class Code: Tanks (Generic) Positional Accuracy: Positioned to address or location | A13SE (SE) | 142 | 9 | 321413 175714 |
| 263 | Points of Interest - Manufacturing and Production Name: Tank Location: CF24 Category: Industrial Features Class Code: Tanks (Generic) Positional Accuracy: Positioned to an adjacent address or location | A13NW (NW) | 176 | 9 | 321025 175974 |
| 263 | Points of Interest - Manufacturing and Production Name: Works Location: Not Supplied Category: Industrial Features Class Code: Unspecified Works Or Factories Positional Accuracy: Positioned to an adjacent address or location | A13NW (NW) | 192 | 9 | 321012 175984 |
| 263 | Points of Interest - Manufacturing and Production Name: Tank Location: CF24 Category: Industrial Features Class Code: Tanks (Generic) Positional Accuracy: Positioned to an adjacent address or location | A13NW (NW) | 212 | 9 | 321034 176040 |

| Map ID | Details | Quadrant Reference (Compass Direction) | Estimated Distance From Site | Contact | NGR |
|--------|--|--|------------------------------|---------|------------------|
| 264 | Points of Interest - Manufacturing and Production Name: Works Location: Not Supplied Category: Industrial Features Class Code: Unspecified Works Or Factories Positional Accuracy: Positioned to an adjacent address or location | A13NE (N) | 193 | 9 | 321260 176073 |
| 265 | Points of Interest - Manufacturing and Production Name: Tank Location: CF24 Category: Industrial Features Class Code: Tanks (Generic) Positional Accuracy: Positioned to an adjacent address or location | A13SW (S) | 220 | 9 | 321159 175627 |
| 265 | Points of Interest - Manufacturing and Production Name: Tank Location: CF24 Category: Industrial Features Class Code: Tanks (Generic) Positional Accuracy: Positioned to an adjacent address or location | A13SW (SW) | 226 | 9 | 321141 175630 |
| 265 | Points of Interest - Manufacturing and Production Name: Tank Location: CF24 Category: Industrial Features Class Code: Tanks (Generic) Positional Accuracy: Positioned to an adjacent address or location | A13SW (SW) | 262 | 9 | 321120 175600 |
| 266 | Points of Interest - Manufacturing and Production Name: Tremorfa Industrial Estate Location: CF24 Category: Industrial Features Class Code: Business Parks and Industrial Estates Positional Accuracy: Positioned to an adjacent address or location | A13SW (SW) | 225 | 9 | 320997 175720 |
| 266 | Points of Interest - Manufacturing and Production Name: Tremorfa Industrial Estate Location: CF24 Category: Industrial Features Class Code: Business Parks and Industrial Estates Positional Accuracy: Positioned to an adjacent address or location | A13SW (SW) | 227 | 9 | 320986 175731 |
| 267 | Points of Interest - Manufacturing and Production Name: Tank Location: CF24 Category: Industrial Features Class Code: Tanks (Generic) Positional Accuracy: Positioned to an adjacent address or location | A13NW (W) | 240 | 9 | 320927 175884 |
| 267 | Points of Interest - Manufacturing and Production Name: Works Location: Not Supplied Category: Industrial Features Class Code: Unspecified Works Or Factories Positional Accuracy: Positioned to an adjacent address or location | A13NW (W) | 258 | 9 | 320923 175953 |
| 267 | Points of Interest - Manufacturing and Production Name: Works Location: CF24 Category: Industrial Features Class Code: Unspecified Works Or Factories Positional Accuracy: Positioned to an adjacent address or location | A13NW (W) | 258 | 9 | 320923 175954 |
| 267 | Points of Interest - Manufacturing and Production Name: Tank Location: CF24 Category: Industrial Features Class Code: Tanks (Generic) Positional Accuracy: Positioned to an adjacent address or location | A12NE (W) | 319 | 9 | 320858 175949 |
| 268 | Points of Interest - Manufacturing and Production Name: Works Location: Not Supplied Category: Industrial Features Class Code: Unspecified Works Or Factories Positional Accuracy: Positioned to an adjacent address or location | A13NW (NW) | 270 | 9 | 321041 176115 |
| 268 | Points of Interest - Manufacturing and Production Name: Works Location: Not Supplied Category: Industrial Features Class Code: Unspecified Works Or Factories Positional Accuracy: Positioned to an adjacent address or location | A13NW (NW) | 303 | 9 | 320969 176103 |

| Map ID | Details | Quadrant Reference (Compass Direction) | Estimated Distance From Site | Contact | NGR |
|--------|---|--|------------------------------|---------|------------------|
| 269 | Points of Interest - Manufacturing and Production Name: Tank Location: CF24 Category: Industrial Features Class Code: Tanks (Generic) Positional Accuracy: Positioned to an adjacent address or location | A12SE (W) | 290 | 9 | 320890 175781 |
| 270 | Points of Interest - Manufacturing and Production Name: Works Location: CF24 Category: Industrial Features Class Code: Unspecified Works Or Factories Positional Accuracy: Positioned to address or location | A12NE (NW) | 357 | 9 | 320867 176062 |
| 270 | Points of Interest - Manufacturing and Production Name: Works Location: Not Supplied Category: Industrial Features Class Code: Unspecified Works Or Factories Positional Accuracy: Positioned to an adjacent address or location | A12NE (NW) | 384 | 9 | 320848 176084 |
| 271 | Points of Interest - Manufacturing and Production Name: Works Location: CF24 Category: Industrial Features Class Code: Unspecified Works Or Factories Positional Accuracy: Positioned to an adjacent address or location | A8NW (S) | 374 | 9 | 321132 175468 |
| 272 | Points of Interest - Manufacturing and Production Name: Shaft Location: CF24 Category: Extractive Industries Class Code: Unspecified Quarries Or Mines Positional Accuracy: Positioned to address or location | A13SW (SW) | 376 | 9 | 320941 175567 |
| 272 | Points of Interest - Manufacturing and Production Name: Shaft Location: CF24 Category: Extractive Industries Class Code: Unspecified Quarries Or Mines Positional Accuracy: Positioned to an adjacent address or location | A13SW (SW) | 381 | 9 | 320937 175564 |
| 273 | Points of Interest - Manufacturing and Production Name: Works Location: Not Supplied Category: Industrial Features Class Code: Unspecified Works Or Factories Positional Accuracy: Positioned to an adjacent address or location | A18SW (N) | 406 | 9 | 321086 176282 |
| 274 | Points of Interest - Manufacturing and Production Name: Stonechina Location: Unit 9 Pacific Business Park, Pacific Road, Cardiff, CF24 5HJ Category: Extractive Industries Class Code: Stone Quarrying and Preparation Positional Accuracy: Positioned to address or location | A12NE (W) | 440 | 9 | 320727 175859 |
| 274 | Points of Interest - Manufacturing and Production Name: Stonechina Location: Unit 9 Pacific Business Park, Pacific Road, Cardiff, CF24 5HJ Category: Extractive Industries Class Code: Stone Quarrying and Preparation Positional Accuracy: Positioned to address or location | A12NE (W) | 440 | 9 | 320727 175859 |
| 274 | Points of Interest - Manufacturing and Production Name: Business Park Location: CF24 Category: Industrial Features Class Code: Business Parks and Industrial Estates Positional Accuracy: Positioned to an adjacent address or location | A12SE (W) | 525 | 9 | 320642 175845 |
| 275 | Points of Interest - Manufacturing and Production Name: Tank Location: CF24 Category: Industrial Features Class Code: Tanks (Generic) Positional Accuracy: Positioned to an adjacent address or location | A18SE (N) | 485 | 9 | 321315 176362 |
| 275 | Points of Interest - Manufacturing and Production Name: Tank Location: CF24 Category: Industrial Features Class Code: Tanks (Generic) Positional Accuracy: Positioned to an adjacent address or location | A18SE (N) | 502 | 9 | 321337 176373 |

| Map ID | Details | Quadrant Reference (Compass Direction) | Estimated Distance From Site | Contact | NGR |
|--------|--|--|------------------------------|---------|------------------|
| 276 | Points of Interest - Manufacturing and Production Name: Tank Location: CF24 Category: Industrial Features Class Code: Tanks (Generic) Positional Accuracy: Positioned to an adjacent address or location | A18SE (N) | 504 | 9 | 321319 176380 |
| 276 | Points of Interest - Manufacturing and Production Name: Tank Location: CF24 Category: Industrial Features Class Code: Tanks (Generic) Positional Accuracy: Positioned to an adjacent address or location | A18SE (N) | 521 | 9 | 321336 176393 |
| 276 | Points of Interest - Manufacturing and Production Name: Tank Location: CF24 Category: Industrial Features Class Code: Tanks (Generic) Positional Accuracy: Positioned to an adjacent address or location | A18SE (N) | 565 | 9 | 321357 176433 |
| 276 | Points of Interest - Manufacturing and Production Name: Tank Location: CF24 Category: Industrial Features Class Code: Tanks (Generic) Positional Accuracy: Positioned to an adjacent address or location | A18SE (N) | 579 | 9 | 321367 176445 |
| 276 | Points of Interest - Manufacturing and Production Name: Works Location: Not Supplied Category: Industrial Features Class Code: Unspecified Works Or Factories Positional Accuracy: Positioned to an adjacent address or location | A18SE (N) | 588 | 9 | 321323 176466 |
| 276 | Points of Interest - Manufacturing and Production Name: Works Location: CF24 Category: Industrial Features Class Code: Unspecified Works Or Factories Positional Accuracy: Positioned to address or location | A18SE (N) | 616 | 9 | 321348 176488 |
| 276 | Points of Interest - Manufacturing and Production Name: Works Location: Not Supplied Category: Industrial Features Class Code: Unspecified Works Or Factories Positional Accuracy: Positioned to an adjacent address or location | A18NE (N) | 656 | 9 | 321365 176525 |
| 277 | Points of Interest - Manufacturing and Production Name: Tank Location: CF24 Category: Industrial Features Class Code: Tanks (Generic) Positional Accuracy: Positioned to address or location | A17SE (NW) | 507 | 9 | 320870 176286 |
| 277 | Points of Interest - Manufacturing and Production Name: Tanks Location: CF24 Category: Industrial Features Class Code: Tanks (Generic) Positional Accuracy: Positioned to an adjacent address or location | A17SE (NW) | 510 | 9 | 320871 176290 |
| 277 | Points of Interest - Manufacturing and Production Name: Works Location: Not Supplied Category: Industrial Features Class Code: Unspecified Works Or Factories Positional Accuracy: Positioned to an adjacent address or location | A17SE (NW) | 558 | 9 | 320835 176324 |
| 277 | Points of Interest - Manufacturing and Production Name: Works Location: CF24 Category: Industrial Features Class Code: Unspecified Works Or Factories Positional Accuracy: Positioned to an adjacent address or location | A17SE (NW) | 558 | 9 | 320835 176324 |
| 278 | Points of Interest - Manufacturing and Production Name: Tank Location: CF24 Category: Industrial Features Class Code: Tanks (Generic) Positional Accuracy: Positioned to address or location | A17SE (NW) | 507 | 9 | 320874 176289 |

| Map ID | Details | Quadrant Reference (Compass Direction) | Estimated Distance From Site | Contact | NGR |
|--------|--|--|------------------------------|---------|---------------|
| 278 | Points of Interest - Manufacturing and Production Name: Works Location: Not Supplied Category: Industrial Features Class Code: Unspecified Works Or Factories Positional Accuracy: Positioned to an adjacent address or location | A18SW (NW) | 508 | 9 | 320947 176335 |
| 278 | Points of Interest - Manufacturing and Production Name: Works Location: CF24 Category: Industrial Features Class Code: Unspecified Works Or Factories Positional Accuracy: Positioned to an adjacent address or location | A18SW (NW) | 509 | 9 | 320947 176336 |
| 278 | Points of Interest - Manufacturing and Production Name: Works Location: Not Supplied Category: Industrial Features Class Code: Unspecified Works Or Factories Positional Accuracy: Positioned to an adjacent address or location | A18SW (NW) | 532 | 9 | 321012 176391 |
| 278 | Points of Interest - Manufacturing and Production Name: Tank Location: CF24 Category: Industrial Features Class Code: Tanks (Generic) Positional Accuracy: Positioned to an adjacent address or location | A18SW (NW) | 560 | 9 | 320926 176382 |
| 278 | Points of Interest - Manufacturing and Production Name: Tank Location: CF24 Category: Industrial Features Class Code: Tanks (Generic) Positional Accuracy: Positioned to an adjacent address or location | A18SW (NW) | 565 | 9 | 320940 176395 |
| 278 | Points of Interest - Manufacturing and Production Name: Works Location: Not Supplied Category: Industrial Features Class Code: Unspecified Works Or Factories Positional Accuracy: Positioned to an adjacent address or location | A17SE (NW) | 571 | 9 | 320868 176362 |
| 278 | Points of Interest - Manufacturing and Production Name: Works Location: CF24 Category: Industrial Features Class Code: Unspecified Works Or Factories Positional Accuracy: Positioned to an adjacent address or location | A17SE (NW) | 571 | 9 | 320868 176362 |
| 278 | Points of Interest - Manufacturing and Production Name: Tank Location: CF24 Category: Industrial Features Class Code: Tanks (Generic) Positional Accuracy: Positioned to address or location | A17SE (NW) | 579 | 9 | 320889 176384 |
| 278 | Points of Interest - Manufacturing and Production Name: Tank Location: CF24 Category: Industrial Features Class Code: Tanks (Generic) Positional Accuracy: Positioned to address or location | A17SE (NW) | 581 | 9 | 320891 176387 |
| 278 | Points of Interest - Manufacturing and Production Name: Tank Location: CF24 Category: Industrial Features Class Code: Tanks (Generic) Positional Accuracy: Positioned to address or location | A17SE (NW) | 583 | 9 | 320885 176386 |
| 278 | Points of Interest - Manufacturing and Production Name: Tank Location: CF24 Category: Industrial Features Class Code: Tanks (Generic) Positional Accuracy: Positioned to address or location | A17SE (NW) | 584 | 9 | 320889 176390 |
| 279 | Points of Interest - Manufacturing and Production Name: Tanks Location: CF24 Category: Industrial Features Class Code: Tanks (Generic) Positional Accuracy: Positioned to an adjacent address or location | A18SW (N) | 508 | 9 | 321045 176377 |

| Map ID | Details | Quadrant Reference (Compass Direction) | Estimated Distance From Site | Contact | NGR |
|--------|--|--|------------------------------|---------|------------------|
| 280 | Points of Interest - Manufacturing and Production Name: Tank Location: CF24 Category: Industrial Features Class Code: Tanks (Generic) Positional Accuracy: Positioned to an adjacent address or location | A18SW (N) | 520 | 9 | 321205 176411 |
| 281 | Points of Interest - Manufacturing and Production Name: Dawson Stone Masonry Ltd Location: Unit 12 Pacific Business Park, Pacific Road, Cardiff, CF24 5HJ Category: Extractive Industries Class Code: Stone Quarrying and Preparation Positional Accuracy: Positioned to address or location | A12NE (W) | 578 | 9 | 320598 175968 |
| 281 | Points of Interest - Manufacturing and Production Name: Pacific Business Park Location: CF24 Category: Industrial Features Class Code: Business Parks and Industrial Estates Positional Accuracy: Positioned to an adjacent address or location | A12NW (W) | 626 | 9 | 320563 176034 |
| 282 | Points of Interest - Manufacturing and Production Name: Tanks Location: CF24 Category: Industrial Features Class Code: Tanks (Generic) Positional Accuracy: Positioned to an adjacent address or location | A17SE (NW) | 590 | 9 | 320876 176389 |
| 282 | Points of Interest - Manufacturing and Production Name: Works Location: Not Supplied Category: Industrial Features Class Code: Unspecified Works Or Factories Positional Accuracy: Positioned to an adjacent address or location | A17SE (NW) | 612 | 9 | 320825 176383 |
| 282 | Points of Interest - Manufacturing and Production Name: Works Location: CF24 Category: Industrial Features Class Code: Unspecified Works Or Factories Positional Accuracy: Positioned to an adjacent address or location | A17SE (NW) | 612 | 9 | 320825 176383 |
| 282 | Points of Interest - Manufacturing and Production Name: Works Location: Not Supplied Category: Industrial Features Class Code: Unspecified Works Or Factories Positional Accuracy: Positioned to an adjacent address or location | A17SE (NW) | 636 | 9 | 320858 176432 |
| 282 | Points of Interest - Manufacturing and Production Name: Works Location: CF24 Category: Industrial Features Class Code: Unspecified Works Or Factories Positional Accuracy: Positioned to an adjacent address or location | A17SE (NW) | 636 | 9 | 320858 176432 |
| 282 | Points of Interest - Manufacturing and Production Name: Works Location: Not Supplied Category: Industrial Features Class Code: Unspecified Works Or Factories Positional Accuracy: Positioned to an adjacent address or location | A17SE (NW) | 669 | 9 | 320826 176452 |
| 282 | Points of Interest - Manufacturing and Production Name: Works Location: CF24 Category: Industrial Features Class Code: Unspecified Works Or Factories Positional Accuracy: Positioned to an adjacent address or location | A17SE (NW) | 670 | 9 | 320826 176453 |
| 283 | Points of Interest - Manufacturing and Production Name: Works Location: Not Supplied Category: Industrial Features Class Code: Unspecified Works Or Factories Positional Accuracy: Positioned to an adjacent address or location | A18SW (NW) | 598 | 9 | 320938 176431 |
| 283 | Points of Interest - Manufacturing and Production Name: Works Location: Not Supplied Category: Industrial Features Class Code: Unspecified Works Or Factories Positional Accuracy: Positioned to an adjacent address or location | A18SW (NW) | 604 | 9 | 320972 176452 |

| Map ID | Details | Quadrant Reference (Compass Direction) | Estimated Distance From Site | Contact | NGR |
|--------|--|--|------------------------------|---------|------------------|
| 283 | Points of Interest - Manufacturing and Production Name: Works Location: CF24 Category: Industrial Features Class Code: Unspecified Works Or Factories Positional Accuracy: Positioned to an adjacent address or location | A18SW (NW) | 604 | 9 | 320972 176452 |
| 284 | Points of Interest - Manufacturing and Production Name: Tank Location: CF24 Category: Industrial Features Class Code: Tanks (Generic) Positional Accuracy: Positioned to an adjacent address or location | A18SE (N) | 605 | 9 | 321423 176452 |
| 285 | Points of Interest - Manufacturing and Production Name: Tank Location: CF24 Category: Industrial Features Class Code: Tanks (Generic) Positional Accuracy: Positioned to an adjacent address or location | A17SE (NW) | 613 | 9 | 320781 176350 |
| 285 | Points of Interest - Manufacturing and Production Name: Works Location: CF24 Category: Industrial Features Class Code: Unspecified Works Or Factories Positional Accuracy: Positioned to address or location | A17SE (NW) | 636 | 9 | 320796 176392 |
| 285 | Points of Interest - Manufacturing and Production Name: Works Location: Not Supplied Category: Industrial Features Class Code: Unspecified Works Or Factories Positional Accuracy: Positioned to an adjacent address or location | A17SE (NW) | 639 | 9 | 320794 176394 |
| 285 | Points of Interest - Manufacturing and Production Name: Factory Location: Not Supplied Category: Industrial Features Class Code: Unspecified Works Or Factories Positional Accuracy: Positioned to an adjacent address or location | A17SE (NW) | 677 | 9 | 320725 176387 |
| 285 | Points of Interest - Manufacturing and Production Name: Works Location: Not Supplied Category: Industrial Features Class Code: Unspecified Works Or Factories Positional Accuracy: Positioned to an adjacent address or location | A17SE (NW) | 677 | 9 | 320761 176417 |
| 285 | Points of Interest - Manufacturing and Production Name: Factory Location: CF24 Category: Industrial Features Class Code: Unspecified Works Or Factories Positional Accuracy: Positioned to an adjacent address or location | A17SE (NW) | 677 | 9 | 320725 176387 |
| 285 | Points of Interest - Manufacturing and Production Name: Works Location: CF24 Category: Industrial Features Class Code: Unspecified Works Or Factories Positional Accuracy: Positioned to an adjacent address or location | A17SE (NW) | 677 | 9 | 320761 176417 |
| 285 | Points of Interest - Manufacturing and Production Name: Works Location: Not Supplied Category: Industrial Features Class Code: Unspecified Works Or Factories Positional Accuracy: Positioned to an adjacent address or location | A17SE (NW) | 687 | 9 | 320775 176439 |
| 285 | Points of Interest - Manufacturing and Production Name: Works Location: Not Supplied Category: Industrial Features Class Code: Unspecified Works Or Factories Positional Accuracy: Positioned to an adjacent address or location | A17SE (NW) | 724 | 9 | 320738 176458 |
| 286 | Points of Interest - Manufacturing and Production Name: Works Location: Not Supplied Category: Industrial Features Class Code: Unspecified Works Or Factories Positional Accuracy: Positioned to an adjacent address or location | A17SE (NW) | 628 | 9 | 320756 176349 |

| Map ID | Details | Quadrant Reference (Compass Direction) | Estimated Distance From Site | Contact | NGR |
|--------|--|--|------------------------------|---------|------------------|
| 286 | Points of Interest - Manufacturing and Production Name: Works Location: Not Supplied Category: Industrial Features Class Code: Unspecified Works Or Factories Positional Accuracy: Positioned to an adjacent address or location | A17SE (NW) | 642 | 9 | 320691 176303 |
| 286 | Points of Interest - Manufacturing and Production Name: Works Location: CF24 Category: Industrial Features Class Code: Unspecified Works Or Factories Positional Accuracy: Positioned to an adjacent address or location | A17SE (NW) | 646 | 9 | 320685 176302 |
| 287 | Points of Interest - Manufacturing and Production Name: Portmanmoor Road Industrial Estate Location: CF24 Category: Industrial Features Class Code: Business Parks and Industrial Estates Positional Accuracy: Positioned to an adjacent address or location | A12NW (W) | 662 | 9 | 320525 176031 |
| 287 | Points of Interest - Manufacturing and Production Name: Tank Location: CF24 Category: Industrial Features Class Code: Tanks (Generic) Positional Accuracy: Positioned to an adjacent address or location | A12NW (W) | 683 | 9 | 320491 175971 |
| 287 | Points of Interest - Manufacturing and Production Name: Industrial Estate Location: CF24 Category: Industrial Features Class Code: Business Parks and Industrial Estates Positional Accuracy: Positioned to an adjacent address or location | A12NW (W) | 755 | 9 | 320416 175948 |
| 288 | Points of Interest - Manufacturing and Production Name: Works Location: CF24 Category: Industrial Features Class Code: Unspecified Works Or Factories Positional Accuracy: Positioned to an adjacent address or location | A18SE (NE) | 672 | 9 | 321513 176484 |
| 288 | Points of Interest - Manufacturing and Production Name: Works Location: Not Supplied Category: Industrial Features Class Code: Unspecified Works Or Factories Positional Accuracy: Positioned to an adjacent address or location | A18SE (NE) | 674 | 9 | 321518 176484 |
| 289 | Points of Interest - Manufacturing and Production Name: Tank Location: CF24 Category: Industrial Features Class Code: Tanks (Generic) Positional Accuracy: Positioned to an adjacent address or location | A12SW (W) | 737 | 9 | 320450 175694 |
| 289 | Points of Interest - Manufacturing and Production Name: Tank Location: CF24 Category: Industrial Features Class Code: Tanks (Generic) Positional Accuracy: Positioned to an adjacent address or location | A12SW (W) | 821 | 9 | 320363 175701 |
| 290 | Points of Interest - Manufacturing and Production Name: Works Location: Not Supplied Category: Industrial Features Class Code: Unspecified Works Or Factories Positional Accuracy: Positioned to an adjacent address or location | A18NE (N) | 761 | 9 | 321511 176584 |
| 290 | Points of Interest - Manufacturing and Production Name: Works Location: CF24 Category: Industrial Features Class Code: Unspecified Works Or Factories Positional Accuracy: Positioned to address or location | A18NE (N) | 766 | 9 | 321496 176596 |
| 290 | Points of Interest - Manufacturing and Production Name: Tank Location: CF24 Category: Industrial Features Class Code: Tanks (Generic) Positional Accuracy: Positioned to an adjacent address or location | A18NE (N) | 778 | 9 | 321453 176626 |

| Map ID | Details | Quadrant Reference (Compass Direction) | Estimated Distance From Site | Contact | NGR |
|--------|--|--|------------------------------|---------|------------------|
| 290 | Points of Interest - Manufacturing and Production Name: Tank Location: CF24 Category: Industrial Features Class Code: Tanks (Generic) Positional Accuracy: Positioned to an adjacent address or location | A18NE (N) | 787 | 9 | 321458 176633 |
| 291 | Points of Interest - Manufacturing and Production Name: Tank Location: CF24 Category: Industrial Features Class Code: Tanks (Generic) Positional Accuracy: Positioned to an adjacent address or location | A12SW (W) | 824 | 9 | 320346 175789 |
| 292 | Points of Interest - Manufacturing and Production Name: Tank Location: CF10 Category: Industrial Features Class Code: Tanks (Generic) Positional Accuracy: Positioned to an adjacent address or location | A7NW (SW) | 864 | 9 | 320528 175287 |
| 293 | Points of Interest - Manufacturing and Production Name: Shaft Location: CF24 Category: Extractive Industries Class Code: Unspecified Quarries Or Mines Positional Accuracy: Positioned to an adjacent address or location | A19NW (NE) | 937 | 9 | 321771 176649 |
| 294 | Points of Interest - Manufacturing and Production Name: Tank Location: CF24 Category: Industrial Features Class Code: Tanks (Generic) Positional Accuracy: Positioned to an adjacent address or location | A11NE (W) | 970 | 9 | 320197 175870 |
| 295 | Points of Interest - Public Infrastructure Name: Waste Processing Facility Location: CF24 Category: Infrastructure and Facilities Class Code: Waste Storage, Processing and Disposal Positional Accuracy: Positioned to an adjacent address or location | A13SE (SE) | 0 | 9 | 321256 175825 |
| 296 | Points of Interest - Public Infrastructure Name: Action Recycling Ltd Location: Unit 6 Martin Road, Tremorfa Industrial Estate, Tremorfa, Cardiff, CF24 5SD Category: Infrastructure and Facilities Class Code: Recycling Centres Positional Accuracy: Positioned to address or location | A13SW (W) | 208 | 9 | 320989 175760 |
| 297 | Points of Interest - Public Infrastructure Name: Cleanaway Ltd Location: Rover Way, Cardiff, CF24 2RX Category: Infrastructure and Facilities Class Code: Waste Storage, Processing and Disposal Positional Accuracy: Positioned to address or location | A13NW (N) | 229 | 9 | 321165 176118 |
| 298 | Points of Interest - Public Infrastructure Name: Slag Heap Location: CF24 Category: Infrastructure and Facilities Class Code: Refuse Disposal Facilities Positional Accuracy: Positioned to an adjacent address or location | A13NE (N) | 324 | 9 | 321372 176165 |
| 299 | Points of Interest - Public Infrastructure Name: Waste Water Treatment Works Location: CF24 Category: Infrastructure and Facilities Class Code: Waste Storage, Processing and Disposal Positional Accuracy: Positioned to an adjacent address or location | A8NW (S) | 368 | 9 | 321133 175474 |
| 300 | Points of Interest - Public Infrastructure Name: Sewage Pumping Station Location: CF10 Category: Infrastructure and Facilities Class Code: Waste Storage, Processing and Disposal Positional Accuracy: Positioned to an adjacent address or location | A12SE (SW) | 423 | 9 | 320878 175559 |
| 300 | Points of Interest - Public Infrastructure Name: Outfall Location: CF10 Category: Infrastructure and Facilities Class Code: Waste Storage, Processing and Disposal Positional Accuracy: Positioned to an adjacent address or location | A13SW (SW) | 429 | 9 | 320919 175518 |

| Map ID | Details | Quadrant Reference (Compass Direction) | Estimated Distance From Site | Contact | NGR |
|--------|---|--|------------------------------|---------|------------------|
| 300 | Points of Interest - Public Infrastructure Name: Coffey Dam Location: CF10 Category: Water Class Code: Weirs, Sluices and Dams Positional Accuracy: Positioned to an adjacent address or location | A8NW (SW) | 444 | 9 | 320911 175505 |
| 300 | Points of Interest - Public Infrastructure Name: Dam Location: CF10 Category: Water Class Code: Weirs, Sluices and Dams Positional Accuracy: Positioned to an adjacent address or location | A7NE (SW) | 448 | 9 | 320905 175505 |
| 300 | Points of Interest - Public Infrastructure Name: Main Sewer Outfall Location: CF10 Category: Infrastructure and Facilities Class Code: Waste Storage, Processing and Disposal Positional Accuracy: Positioned to an adjacent address or location | A8NW (SW) | 475 | 9 | 320951 175445 |
| 301 | Points of Interest - Public Infrastructure Name: Cleanaway Ltd Location: Rover Way, Cardiff, CF24 5UX Category: Infrastructure and Facilities Class Code: Waste Storage, Processing and Disposal Positional Accuracy: Positioned to address or location | A18SE (N) | 566 | 9 | 321459 176392 |
| 302 | Points of Interest - Public Infrastructure Name: Adventure Travel Location: Coaster Place, Cardiff, CF10 4XZ Category: Public Transport, Stations and Infrastructure Class Code: Bus and Coach Stations, Depots and Companies Positional Accuracy: Positioned to address or location | A7NE (SW) | 700 | 9 | 320748 175307 |
| 303 | Points of Interest - Public Infrastructure Name: Moorland Environmental Ltd Location: Unit 43, Portmanmoor Road Industrial Estate, Cardiff, CF24 5HB Category: Infrastructure and Facilities Class Code: Waste Storage, Processing and Disposal Positional Accuracy: Positioned to address or location | A12NW (W) | 760 | 9 | 320451 176125 |
| 304 | Points of Interest - Public Infrastructure Name: Acis Location: 95 96 Portmanmoor Rd Ind Est, Cardiff, South Glamorgan, CF24 5HB Category: Public Transport, Stations and Infrastructure Class Code: Bus and Coach Stations, Depots and Companies Positional Accuracy: Positioned to address or location | A12SW (W) | 935 | 9 | 320232 175835 |
| 304 | Points of Interest - Public Infrastructure Name: Acis Location: Unit 95 to 96 Portmanmoor Road Industrial Estate, Portmanmoor Road, Splott, Cardiff, CF24 5HB Category: Public Transport, Stations and Infrastructure Class Code: Bus and Coach Stations, Depots and Companies Positional Accuracy: Positioned to address or location | A11NE (W) | 942 | 9 | 320225 175851 |
| 305 | Points of Interest - Public Infrastructure Name: Outfall Location: CF24 Category: Infrastructure and Facilities Class Code: Waste Storage, Processing and Disposal Positional Accuracy: Positioned to an adjacent address or location | A19NE (NE) | 957 | 9 | 321946 176552 |
| 305 | Points of Interest - Public Infrastructure Name: Outfall Location: CF24 Category: Infrastructure and Facilities Class Code: Waste Storage, Processing and Disposal Positional Accuracy: Positioned to an adjacent address or location | A19NE (NE) | 960 | 9 | 321952 176551 |
| 306 | Points of Interest - Recreational and Environmental Name: Play Area Location: CF24 Category: Recreational Class Code: Playgrounds Positional Accuracy: Positioned to an adjacent address or location | A17SW (NW) | 880 | 9 | 320422 176338 |
| 307 | Points of Interest - Recreational and Environmental Name: Skatepark Location: CF24 Category: Recreational Class Code: Playgrounds Positional Accuracy: Positioned to an adjacent address or location | A17NE (NW) | 923 | 9 | 320701 176673 |

| Map ID | Details | Quadrant Reference (Compass Direction) | Estimated Distance From Site | Contact | NGR |
|--------|---|--|------------------------------|---------|------------------|
| 308 | Points of Interest - Recreational and Environmental Name: Playground Location: Not Supplied Category: Recreational Class Code: Playgrounds Positional Accuracy: Positioned to an adjacent address or location | A17NE (NW) | 997 | 9 | 320611 176703 |
| 308 | Points of Interest - Recreational and Environmental Name: Playground Location: Moorland Road, CF24 Category: Recreational Class Code: Playgrounds Positional Accuracy: Positioned to address or location | A17NE (NW) | 998 | 9 | 320612 176705 |

| Map ID | Details | Quadrant Reference (Compass Direction) | Estimated Distance From Site | Contact | NGR |
|--------|--|--|------------------------------|---------|------------------|
| 309 | Ramsar Sites Name: Severn Estuary (Wales) Multiple Areas: Y Total Area (m2): 68891898.00000001 Source: Natural Resources Wales Reference: UK11081 Designation Date: 13th July 1995 | A13SE (E) | 235 | 2 | 321538 175735 |
| 310 | Sites of Special Scientific Interest Name: Severn Estuary Multiple Areas: Y Total Area (m2): 68537733.71 Source: Natural Resources Wales Reference: 46133wgx Designation Details: Biological Designation Date: 1st January 1976 Date Type: Notified | A13SE (E) | 236 | 2 | 321538 175735 |
| 311 | Special Areas of Conservation Name: Severn Estuary (Wales) Multiple Areas: N Total Area (m2): 267698780.64 Source: Natural Resources Wales Reference: UK0013030 Status: Designated | A13SE (E) | 235 | 2 | 321538 175735 |
| 312 | Special Protection Areas Name: Severn Estuary (Wales) Multiple Areas: Y Total Area (m2): 68891897.65 Source: Natural Resources Wales Reference: UK9015022 Designation Date: 13th July 1995 | A13SE (E) | 235 | 2 | 321538 175735 |

| Agency & Hydrological | Version | Update Cycle |
|---|---|---|
| Contaminated Land Register Entries and Notices Newport City Council - Public Protection and Environmental Services Cardiff Council - Pollution Control Division Vale Of Glamorgan County Borough Council - Environmental Health Department Natural Resources Wales | January 2015 January 2020 January 2020 November 2023 | Annual Rolling Update Annual Rolling Update Annual Rolling Update Annually |
| Discharge Consents Environment Agency - Welsh Region Natural Resources Wales | August 2014 December 2025 | Quarterly Quarterly |
| Enforcement and Prohibition Notices Environment Agency - Welsh Region | March 2013 | |
| Integrated Pollution Controls Environment Agency - Welsh Region | January 2009 | |
| Integrated Pollution Prevention And Control Natural Resources Wales Environment Agency - Welsh Region | December 2025 July 2024 | Quarterly Bi-Annually |
| Local Authority Integrated Pollution Prevention And Control Newport City Council - Public Protection and Environmental Services Vale Of Glamorgan County Borough Council - Environmental Health Department Cardiff Council - Pollution Control Division | December 2020 June 2014 March 2016 | Variable Variable Variable |
| Local Authority Pollution Prevention and Controls Newport City Council - Public Protection and Environmental Services Vale Of Glamorgan County Borough Council - Environmental Health Department Cardiff Council - Pollution Control Division | December 2020 June 2014 March 2016 | Annual Rolling Update Annual Rolling Update Annual Rolling Update |
| Local Authority Pollution Prevention and Control Enforcements Newport City Council - Public Protection and Environmental Services Vale Of Glamorgan County Borough Council - Environmental Health Department Cardiff Council - Pollution Control Division | June 2014 June 2014 March 2016 | Variable Variable Variable |
| Nearest Surface Water Feature Ordnance Survey | November 2025 | |
| Pollution Incidents to Controlled Waters Environment Agency - Welsh Region | December 1998 | |
| Historical Prosecutions Environment Agency, Welsh Region Natural Resources Wales | March 2013 March 2013 | Not Applicable Not Applicable |
| Registered Radioactive Substances Natural Resources Wales Environment Agency - Welsh Region | January 2015 June 2016 | |
| Substantiated Pollution Incident Register Natural Resources Wales Environment Agency Wales - South East Area | December 2025 January 2021 | Quarterly Quarterly |
| Water Abstractions Environment Agency - Welsh Region Natural Resources Wales | January 2026 November 2025 | Quarterly Quarterly |
| Water Industry Act Referrals Environment Agency - Welsh Region Natural Resources Wales | October 2017 October 2022 | |
| Groundwater Vulnerability Map Natural Resources Wales | June 2018 | As notified |
| Bedrock Aquifer Designations Natural Resources Wales | January 2018 | As notified |
| Superficial Aquifer Designations Natural Resources Wales | January 2018 | As notified |

| Agency & Hydrological | Version | Update Cycle |
|---|----------------|-----------------------|
| Source Protection Zones Natural Resources Wales | July 2022 | Annual Rolling Update |
| Extreme Flooding from Rivers or Sea without Defences Natural Resources Wales | September 2020 | |
| Flooding from Rivers or Sea without Defences Natural Resources Wales | September 2020 | |
| Areas Benefiting from Flood Defences Natural Resources Wales | November 2019 | Quarterly |
| Flood Water Storage Areas Natural Resources Wales | June 2025 | Quarterly |
| Flood Defences Natural Resources Wales | November 2019 | |
| OS Water Network Lines Ordnance Survey | January 2026 | Quarterly |
| Surface Water 1 in 30 year Flood Extent Natural Resources Wales | May 2018 | Annually |
| Surface Water 1 in 100 year Flood Extent Natural Resources Wales | May 2018 | Annually |
| Surface Water 1 in 1000 year Flood Extent Natural Resources Wales | May 2018 | Annually |
| Surface Water Suitability Natural Resources Wales | February 2016 | Annually |
| BGS Groundwater Flooding Susceptibility British Geological Survey - National Geoscience Information Service | May 2013 | As notified |
| Water Framework Directive - Catchment Natural Resources Wales | July 2025 | Annually |
| Water Framework Directive - Groundwater Natural Resources Wales | July 2025 | Annually |
| Water Framework Directive - Surface Waters Natural Resources Wales | January 2026 | Annually |

| Waste | Version | Update Cycle |
|---|---|--|
| BGS Recorded Landfill Sites British Geological Survey - National Geoscience Information Service | November 2002 | As notified |
| Historical Landfill Sites Natural Resources Wales | March 2023 | |
| Integrated Pollution Control Registered Waste Sites Environment Agency - Welsh Region | January 2009 | Not Applicable |
| Licensed Waste Management Facilities (Landfill Boundaries) Natural Resources Wales Environment Agency Wales - South East Area | August 2024 January 2023 | Quarterly Quarterly |
| Licensed Waste Management Facilities (Locations) Natural Resources Wales Environment Agency Wales - South East Area | December 2025 July 2024 | Quarterly Bi-Annually |
| Local Authority Landfill Coverage Cardiff Council Newport City Council Vale Of Glamorgan County Borough Council | February 2003 February 2003 February 2003 | Not Applicable Not Applicable Not Applicable |
| Local Authority Recorded Landfill Sites Cardiff Council Newport City Council Vale Of Glamorgan County Borough Council | October 2018 October 2018 October 2018 | |
| Potentially Infilled Land (Non-Water) Landmark Information Group Limited | December 1999 | |
| Potentially Infilled Land (Water) Landmark Information Group Limited | December 1999 | |
| Registered Landfill Sites Environment Agency Wales - South East Area | March 2006 | Not Applicable |
| Registered Waste Transfer Sites Environment Agency Wales - South East Area | April 2018 | |
| Registered Waste Treatment or Disposal Sites Environment Agency Wales - South East Area | June 2015 | |
| Hazardous Substances | Version | Update Cycle |
| Control of Major Accident Hazards Sites (COMAH) Health and Safety Executive | June 2025 | Bi-Annually |
| Explosive Sites Health and Safety Executive | March 2017 | |
| Notification of Installations Handling Hazardous Substances (NIHHS) Health and Safety Executive | August 2001 | |
| Planning Hazardous Substance Enforcements Vale Of Glamorgan County Borough Council - Planning Department Cardiff Council - Regulatory Services Newport City Council - Planning Department | January 2016 July 2023 October 2015 | Variable Variable Variable |
| Planning Hazardous Substance Consents Cardiff Council - Regulatory Services Vale Of Glamorgan County Borough Council - Planning Department Newport City Council - Planning Department | July 2022 October 2022 September 2022 | Variable Variable Variable |

| Geological | Version | Update Cycle |
|--|------------------------------|----------------|
| BGS 1:625,000 Solid Geology British Geological Survey - National Geoscience Information Service | January 2009 | As notified |
| BGS Estimated Soil Chemistry British Geological Survey - National Geoscience Information Service | December 2015 | As notified |
| BGS Recorded Mineral Sites British Geological Survey - National Geoscience Information Service | April 2025 | Bi-Annually |
| BGS Urban Soil Chemistry British Geological Survey - National Geoscience Information Service | December 2015 | As notified |
| BGS Urban Soil Chemistry Averages British Geological Survey - National Geoscience Information Service | December 2015 | As notified |
| CBSCB Compensation District Cheshire Brine Subsidence Compensation Board (CBSCB) Cheshire Brine Subsidence Compensation Board (CBSCB) | August 2011 November 2020 | As notified |
| Coal Mining Affected Areas The Coal Authority - Property Searches | February 2023 | |
| Mining Instability Ove Arup & Partners | June 1998 | Not Applicable |
| Non Coal Mining Areas of Great Britain British Geological Survey - National Geoscience Information Service | May 2015 | Not Applicable |
| Potential for Collapsible Ground Stability Hazards British Geological Survey - National Geoscience Information Service | April 2020 | As notified |
| Potential for Compressible Ground Stability Hazards British Geological Survey - National Geoscience Information Service | January 2019 | As notified |
| Potential for Ground Dissolution Stability Hazards British Geological Survey - National Geoscience Information Service | January 2019 | As notified |
| Potential for Landslide Ground Stability Hazards British Geological Survey - National Geoscience Information Service | January 2019 | As notified |
| Potential for Running Sand Ground Stability Hazards British Geological Survey - National Geoscience Information Service | January 2019 | As notified |
| Potential for Shrinking or Swelling Clay Ground Stability Hazards British Geological Survey - National Geoscience Information Service | January 2019 | As notified |
| Radon Potential - Radon Affected Areas British Geological Survey - National Geoscience Information Service | November 2025 | Annually |
| Radon Potential - Radon Protection Measures British Geological Survey - National Geoscience Information Service | November 2025 | Annually |

| Industrial Land Use | Version | Update Cycle |
|--|---------------|--------------|
| Contemporary Trade Directory Entries Thomson Directories | December 2025 | Quarterly |
| Fuel Station Entries Green Street Advisor (UK) Ltd | November 2025 | Quarterly |
| Points of Interest - Commercial Services PointX | December 2025 | Quarterly |
| Points of Interest - Education and Health PointX | December 2025 | Quarterly |
| Points of Interest - Manufacturing and Production PointX | December 2025 | Quarterly |
| Points of Interest - Public Infrastructure PointX | December 2025 | Quarterly |
| Points of Interest - Recreational and Environmental PointX | December 2025 | Quarterly |
| Underground Electrical Cables National Grid | January 2024 | |

| Sensitive Land Use | Version | Update Cycle |
|--|--|---|
| Ancient Woodland Natural Resources Wales | September 2025 | Bi-Annually |
| Areas of Adopted Green Belt Cardiff Council Newport City Council Vale Of Glamorgan County Borough Council | July 2025 July 2025 July 2025 | Quarterly Quarterly Quarterly |
| Areas of Unadopted Green Belt Cardiff Council Newport City Council Vale Of Glamorgan County Borough Council | July 2025 July 2025 July 2025 | Quarterly Quarterly Quarterly |
| Areas of Outstanding Natural Beauty Natural Resources Wales | November 2025 | Bi-Annually |
| Environmentally Sensitive Areas The National Assembly for Wales - GI Services (Department of Planning & Countryside) | January 2017 | |
| Forest Parks Forestry Commission | May 2023 | Not Applicable |
| Local Nature Reserves Cardiff Council Newport City Council Vale Of Glamorgan County Borough Council | January 2026 January 2026 January 2026 | Bi-Annually Bi-Annually Bi-Annually |
| Marine Nature Reserves Natural Resources Wales | February 2026 | Bi-Annually |
| National Nature Reserves Natural Resources Wales | January 2026 | Bi-Annually |
| National Parks Natural Resources Wales | October 2025 | Annually |
| Nitrate Vulnerable Zones The National Assembly for Wales - GI Services (Department of Planning & Countryside) Natural Resources Wales | April 2016 February 2026 | Annually |
| Ramsar Sites Natural Resources Wales | February 2026 | Bi-Annually |
| Sites of Special Scientific Interest Natural Resources Wales | November 2025 | Bi-Annually |
| Special Areas of Conservation Natural Resources Wales | January 2026 | Bi-Annually |
| Special Protection Areas Natural Resources Wales | November 2025 | Bi-Annually |

A selection of organisations who provide data within this report

| Data Supplier | Data Supplier Logo |
|--|--|
| Ordnance Survey |  |
| Environment Agency |  |
| Scottish Environment Protection Agency |  |
| The Coal Authority |  |
| British Geological Survey |  British Geological Survey <small>NATURAL ENVIRONMENT RESEARCH COUNCIL</small> |
| Centre for Ecology and Hydrology |  Centre for Ecology & Hydrology <small>NATURAL ENVIRONMENT RESEARCH COUNCIL</small> |
| Natural Resources Wales |  |
| Scottish Natural Heritage |  |
| Natural England |  |
| Public Health England |  |
| Ove Arup |  |
| Stantec UK Ltd |  |

| Contact | Name and Address | Contact Details |
|---------|---|---|
| 1 | British Geological Survey - Enquiry Service British Geological Survey, Environmental Science Centre, Keyworth, Nottingham, Nottinghamshire, NG12 5GG | Telephone: 0115 936 3143 Fax: 0115 936 3276 Email: enquiries@bgs.ac.uk Website: www.bgs.ac.uk |
| 2 | Natural Resources Wales Ty Cambria, 29 Newport Road, Cardiff, CF24 0TP | Telephone: 0300 065 3000 Email: enquiries@naturalresourceswales.gov.uk |
| 3 | Environment Agency - National Customer Contact Centre (NCCC) PO Box 544, Templeborough, Rotherham, S60 1BY | Telephone: 03708 506 506 Email: enquiries@environment-agency.gov.uk |
| 4 | Cardiff Council - Pollution Control Division Regulatory Services, City Hall, Cardiff, Mid Glamorgan, CF10 3ND | Telephone: 029 20872000 Fax: 01222 873212 Website: www.cardiff.gov.uk |
| 5 | Ordnance Survey Adanac Drive, Southampton, Hampshire, SO16 0AS | Telephone: 03456 05 05 05 Email: customerservices@ordnancesurvey.co.uk Website: www.ordnancesurvey.co.uk |
| 6 | Cardiff Council County Hall, Atlantic Wharf, Cardiff, Mid Glamorgan, CF1 5UW | Telephone: 029 2087 2000 Fax: 029 2087 3212 Website: www.cardiff.gov.uk |
| 7 | Health and Safety Executive 5S.2 Redgrave Court, Merton Road, Bootle, L20 7HS | Website: www.hse.gov.uk |
| 8 | Cardiff Council - Regulatory Services Room 158, City Hall, Cardiff, Mid Glamorgan, CF10 3ND | Telephone: 029 20872429 Fax: 029 2087 2597 Website: www.cardiff.gov.uk |
| 9 | PointX 5-6 Abbey Court, Eagle Way, Sowton, Exeter, Devon, EX2 7HY | Website: www.pointx.co.uk |
| - | Public Health England - Radon Survey, Centre for Radiation, Chemical and Environmental Hazards Chilton, Didcot, Oxfordshire, OX11 0RQ | Telephone: 01235 822622 Fax: 01235 833891 Email: radon@phe.gov.uk Website: www.ukradon.org |
| - | Landmark Information Group Limited Landmark Information Group, Imperium, Imperial Way, Reading, Berkshire, RG2 0TD | Telephone: 0330 036 6618 Fax: 0844 844 9951 Email: helpdesk@landmark.co.uk Website: www.landmark.co.uk |

Please note that the Environment Agency / Natural Resources Wales / SEPA have a charging policy in place for enquiries.

General

- Specified Site
- Specified Buffer(s)
- Bearing Reference Point
- Map ID
- Several of Type at Location
- Pylon
- Overhead Transmission Line

Agency and Hydrological

- Contaminated Land Register Entry or Notice (Location)
- Contaminated Land Register Entry or Notice
- Discharge Consent
- Enforcement or Prohibition Notice
- Integrated Pollution Control
- Integrated Pollution Prevention and Control
- Local Authority Integrated Pollution Prevention and Control
- Local Authority Pollution Prevention and Control Enforcement
- Pollution Incident to Controlled Waters
- Historical Prosecutions
- Prosecutions
- Registered Radioactive Substance
- River Network or Water Feature
- Substantiated Pollution Incident Register
- Water Abstraction
- Water Industry Act Referral

Waste

- BGS Recorded Landfill Site (Location)
- BGS Recorded Landfill Site
- EA Historic Landfill (Buffered Point)
- EA Historic Landfill (Polygon)
- Integrated Pollution Control Registered Waste Site
- Licensed Waste Management Facility (Landfill Boundary)
- Licensed Waste Management Facility (Location)
- Local Authority Recorded Landfill Site (Location)
- Local Authority Recorded Landfill Site
- Potentially Infilled Land (Non-water)
- Potentially Infilled Land (Non-water)
- Potentially Infilled Land (Water)
- Potentially Infilled Land (Water)
- Potentially Infilled Land (Water)
- Registered Landfill Site
- Registered Landfill Site (Location)
- Registered Landfill Site (Point Buffered to 100m)
- Registered Landfill Site (Point Buffered to 250m)
- Registered Waste Transfer Site (Location)
- Registered Waste Transfer Site
- Registered Waste Treatment or Disposal Site (Location)
- Registered Waste Treatment or Disposal Site

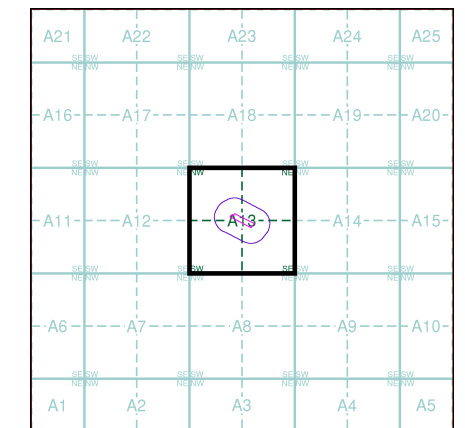
Hazardous Substances

- COMAH Site
- Explosive Site
- NIHHS Site
- Planning Hazardous Substance Consent
- Planning Hazardous Substance Enforcement

Geological

- BGS Recorded Mineral Site

Site Sensitivity Map - Segment A13

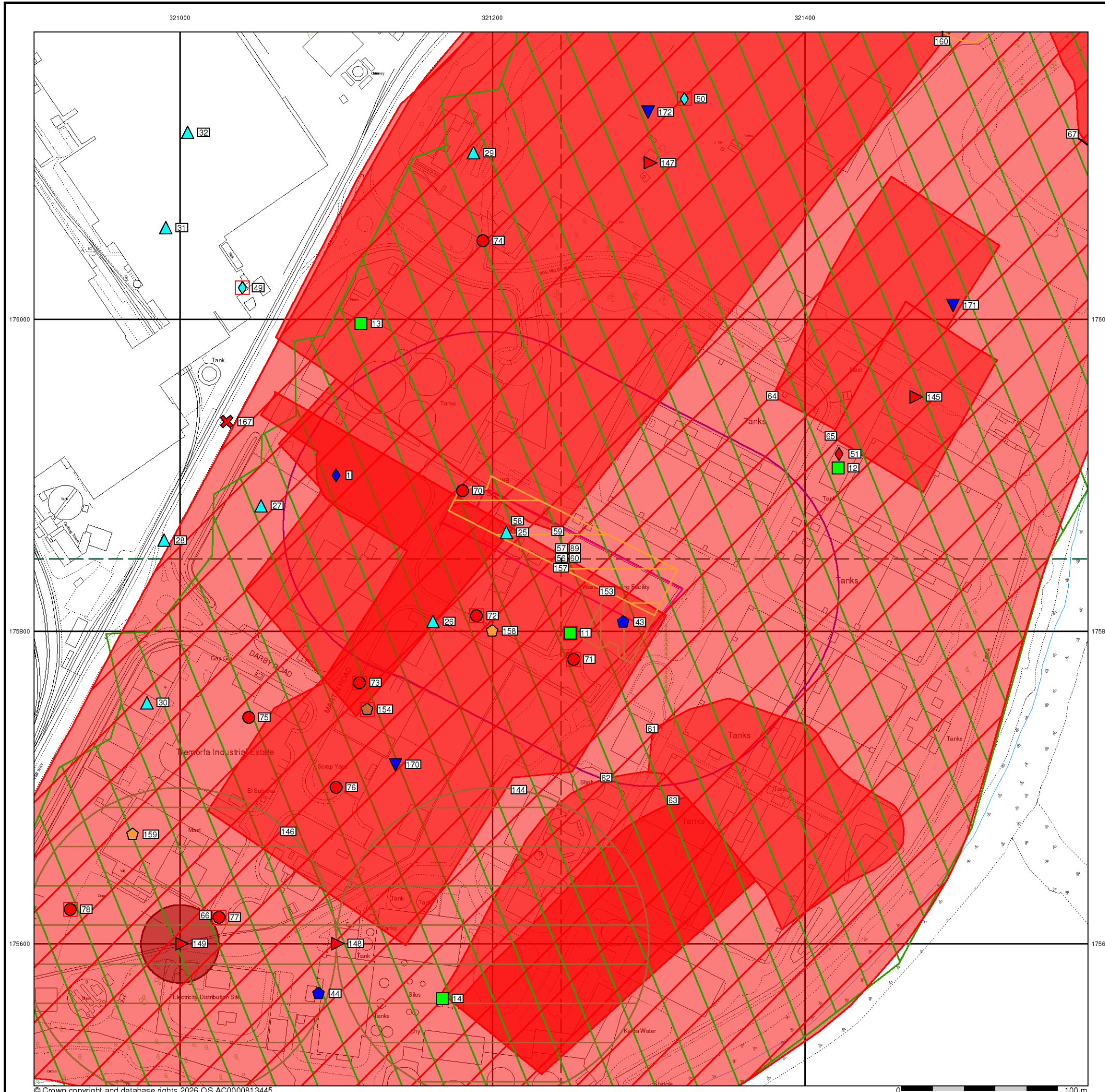


Order Details

Order Number: 396533687_1_1
 Customer Ref: BWAC.01.01
 National Grid Reference: 321240, 175850
 Slice: A
 Site Area (Ha): 0.48
 Plot Buffer (m): 100

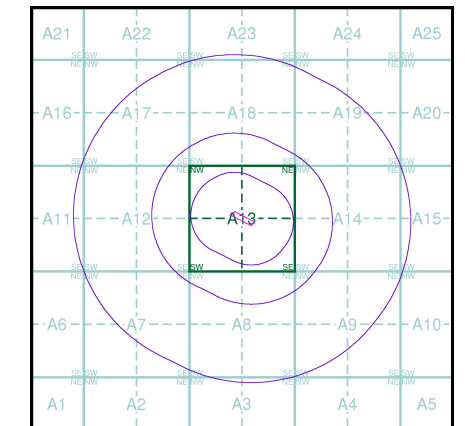
Site Details

Bill Way & Co, Rover Way, Cardiff, CF24 2RX



- General**
- Specified Site
 - Specified Buffer(s)
 - Bearing Reference Point
 - Map ID
 - Several of Type at Location
- Agency and Hydrological**
- Contaminated Land Register Entry or Notice (Location)
 - Discharge Consent
 - Enforcement or Prohibition Notice
 - Integrated Pollution Control
 - Integrated Pollution Prevention Control
 - Local Authority Integrated Pollution Prevention and Control
 - Local Authority Pollution Prevention and Control
 - Local Authority Pollution Prevention and Control Enforcement
 - Pollution Incident to Controlled Waters
 - Historical Prosecutions
 - Prosecutions
 - Registered Radioactive Substance
 - River Network or Water Feature
 - Substantiated Pollution Incident Register
 - Water Abstraction
 - Water Industry Act Referral
- Waste**
- BGS Recorded Landfill Site (Location)
 - BGS Recorded Landfill Site
 - EA Historic Landfill (Buffered Point)
 - EA Historic Landfill (Polygon)
 - Integrated Pollution Control Registered Waste Site
 - Licensed Waste Management Facility (Landfill Boundary)
 - Licensed Waste Management Facility (Location)
 - Local Authority Recorded Landfill Site (Location)
 - Local Authority Recorded Landfill Site
 - Potentially Infilled Land (Non-water)
 - Potentially Infilled Land (Non-water)
 - Potentially Infilled Land (Non-water)
 - Potentially Infilled Land (Water)
 - Potentially Infilled Land (Water)
 - Potentially Infilled Land (Water)
 - Potentially Infilled Land (Water)
 - Registered Landfill Site (Location)
 - Registered Landfill Site (Point Buffered to 100m)
 - Registered Landfill Site (Point Buffered to 250m)
 - Registered Waste Transfer Site (Location)
 - Registered Waste Transfer Site
 - Registered Waste Treatment or Disposal Site (Location)
 - Registered Waste Treatment or Disposal Site
- Hazardous Substances**
- COMAH Site
 - Explosive Site
 - NIHHS Site
 - Planning Hazardous Substance Consent
 - Planning Hazardous Substance Enforcement
 - BGS Recorded Mineral Site
- Geological**
- BGS Recorded Mineral Site

Site Sensitivity Map - Slice A

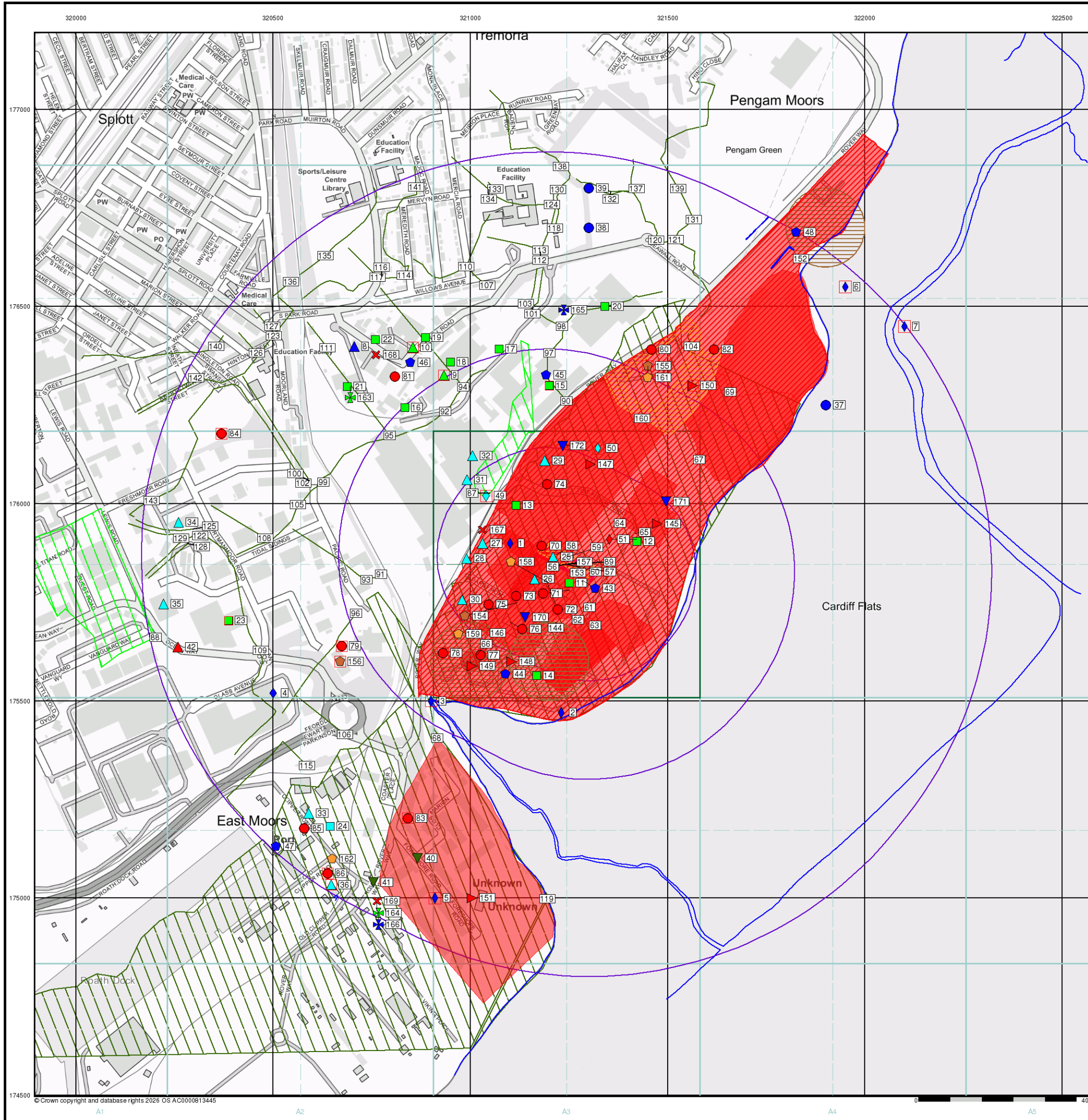


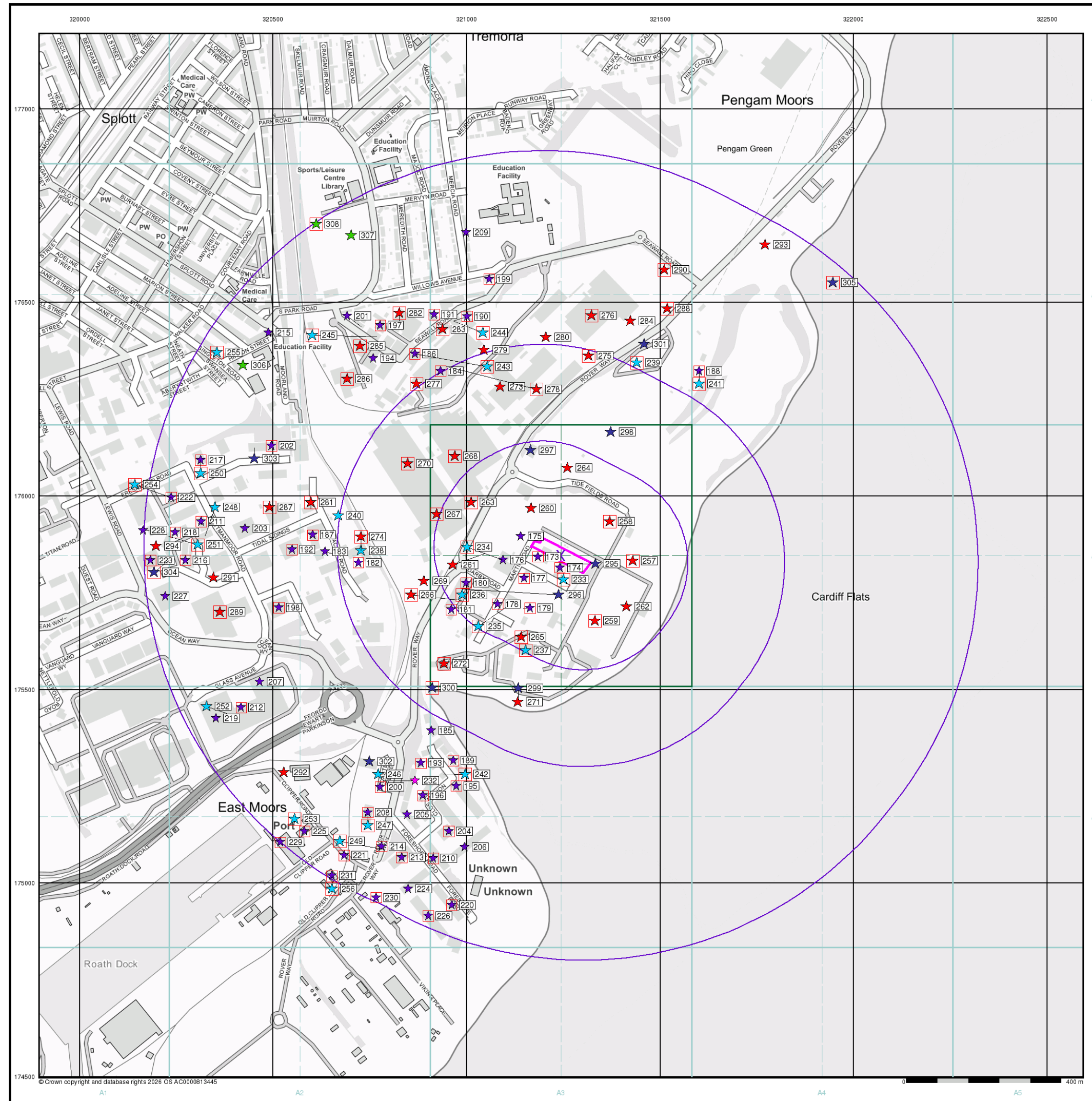
Order Details

Order Number: 396533687_1_1
 Customer Ref: BWAC.01.01
 National Grid Reference: 321240, 175850
 Slice: A
 Site Area (Ha): 0.48
 Search Buffer (m): 1000

Site Details






Bill Way & Co, Rover Way, Cardiff, CF24 2RX













Industrial Land Use Map

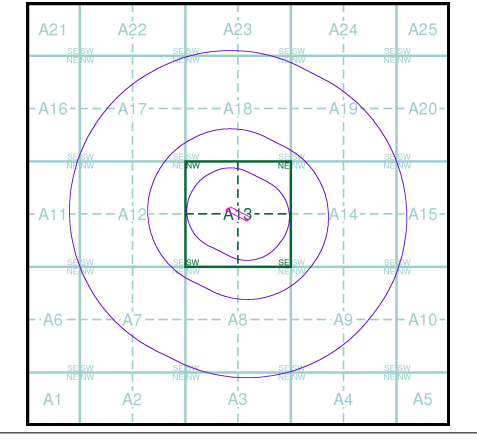
General

-  Specified Site
-  Specified Buffer(s)
-  Bearing Reference Point
-  Slice
-  Map ID

Industrial Land Use

-  Contemporary Trade Directory Entry
-  Fuel Station Entry
-  Points of Interest - Commercial Services
-  Points of Interest - Education and Health
-  Points of Interest - Manufacturing and Production
-  Points of Interest - Public Infrastructure
-  Points of Interest - Recreational and Environmental
-  Underground Electrical Cables

Industrial Land Use Map - Slice A





Order Details

Order Number: 396533687_1_1
 Customer Ref: BWAC.01.01
 National Grid Reference: 321240, 175850
 Slice: A
 Site Area (Ha): 0.48
 Search Buffer (m): 1000






Site Details

Bill Way & Co, Rover Way, Cardiff, CF24 2RX

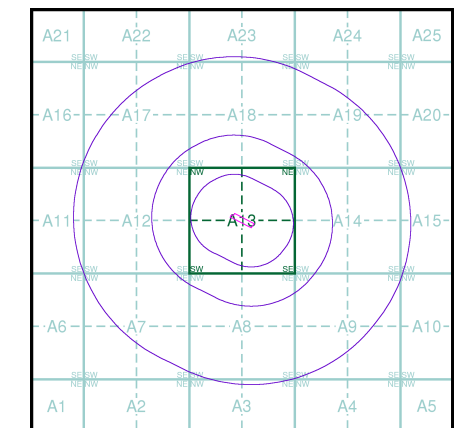
General

-  Specified Site
-  Specified Buffer(s)
-  Bearing Reference Point

Agency and Hydrological (Flood)

-  Extreme Flooding from Rivers or Sea without Defences (Zone 2)
-  Flooding from Rivers or Sea without Defences (Zone 3)
-  Area Benefiting from Flood Defence
-  Flood Water Storage Areas
-  Flood Defence

Flood Map - Slice A

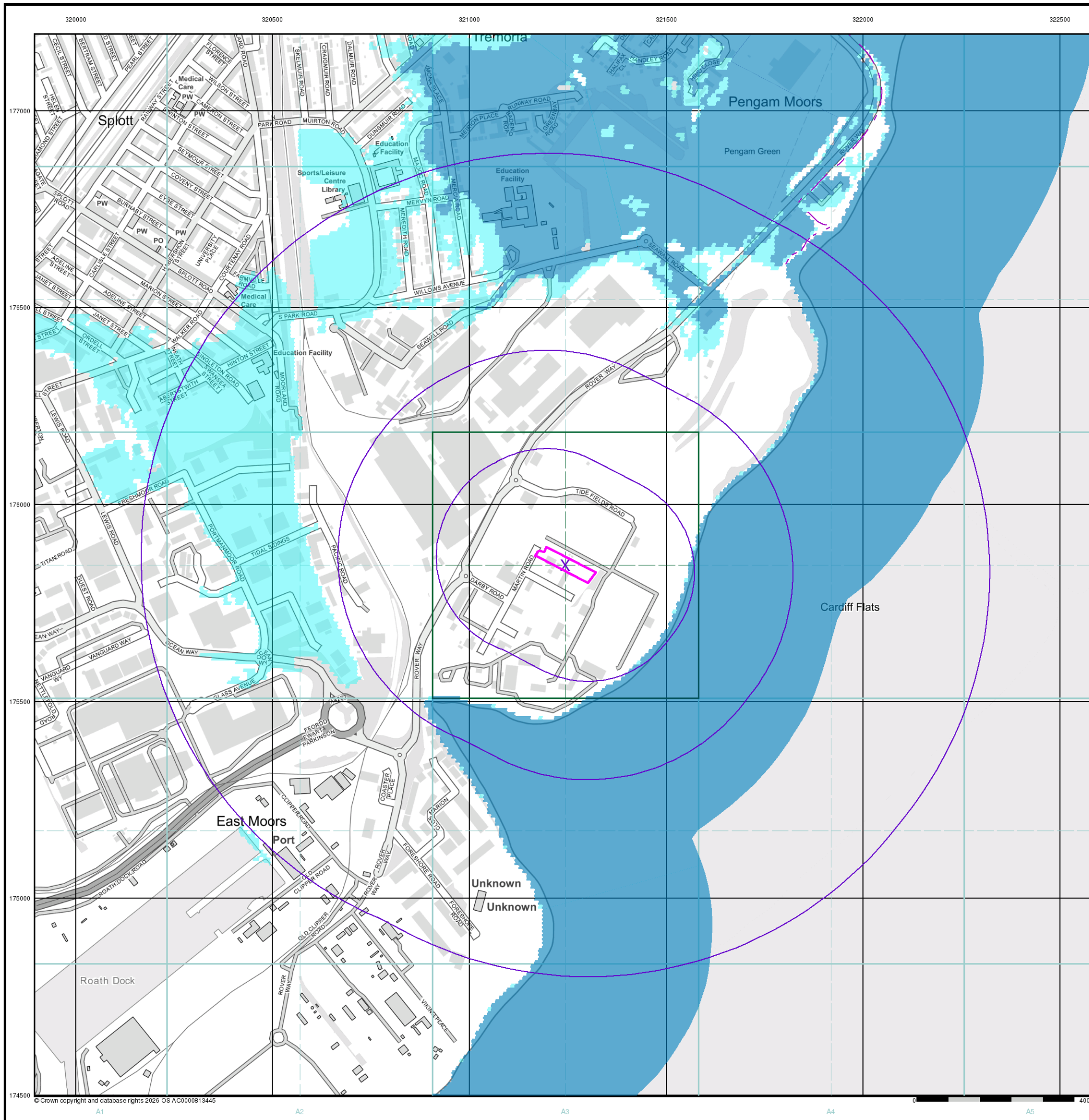


Order Details

Order Number: 396533687_1_1
 Customer Ref: BWAC.01.01
 National Grid Reference: 321240, 175850
 Slice: A
 Site Area (Ha): 0.48
 Search Buffer (m): 1000

Site Details

Bill Way & Co, Rover Way, Cardiff, CF24 2RX



© Crown copyright and database rights 2026 OS AC0000813445

General

- Specified Site
- Specified Buffer(s)
- ✕ Bearing Reference Point
- Map ID
- Several of Type at Location

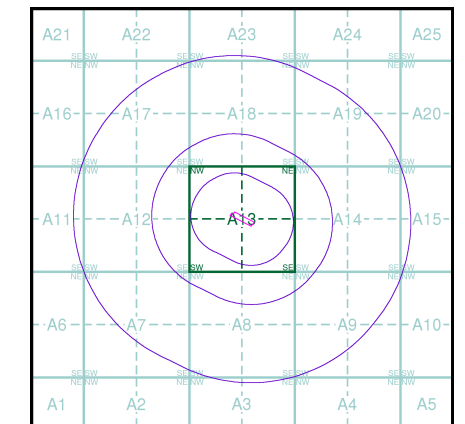
Agency and Hydrological (Boreholes)

- BGS Borehole Depth 0 - 10m
- BGS Borehole Depth 10 - 30m
- BGS Borehole Depth 30m +
- Confidential
- Other

For Borehole information please refer to the Borehole .csv file which accompanied this slice.

A copy of the BGS Borehole Ordering Form is available to download from the Support section of www.envirocheck.co.uk.

Borehole Map - Slice A

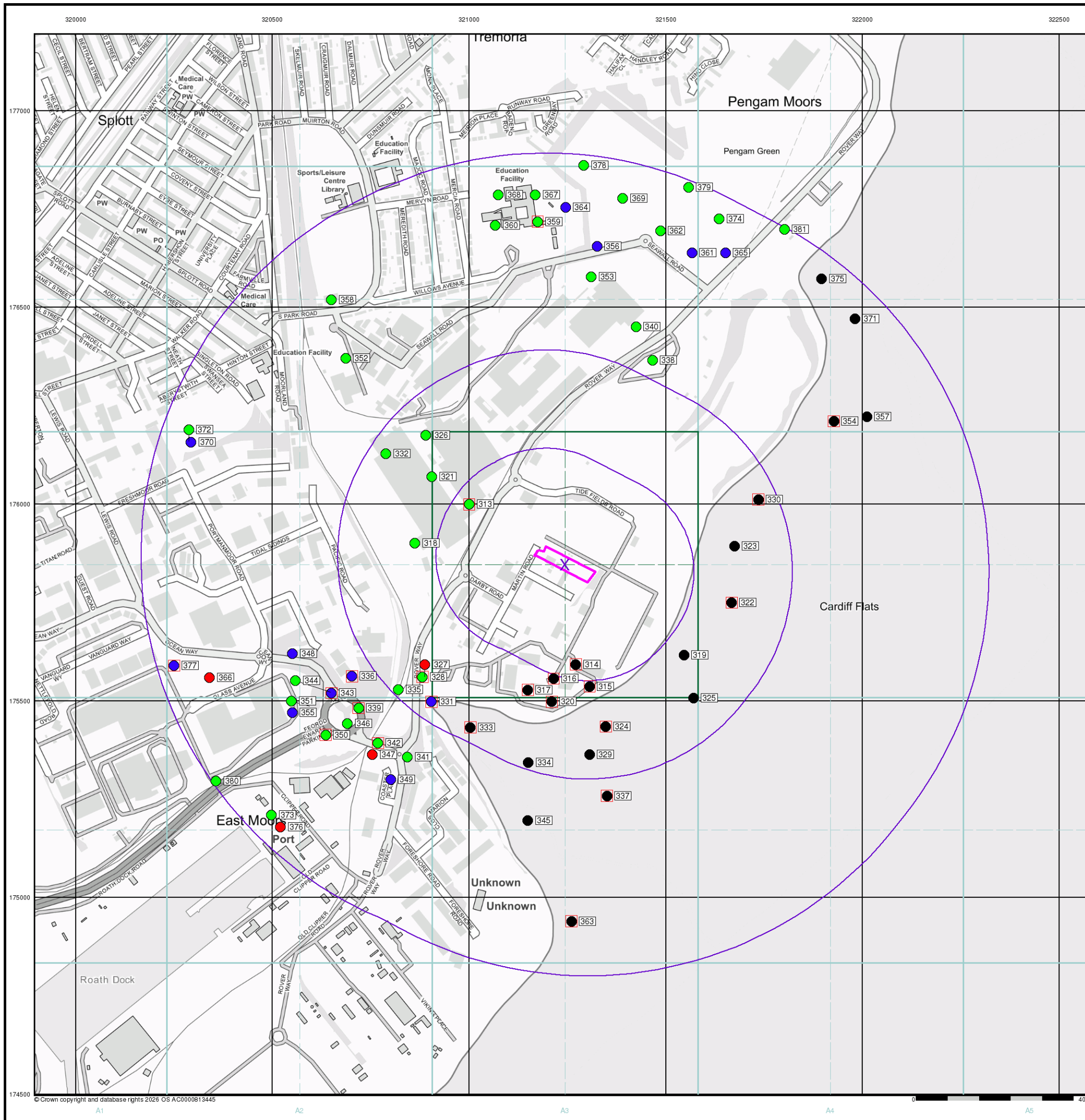


Order Details




Order Number: 396533687_1_1
 Customer Ref: BWAC.01.01
 National Grid Reference: 321240, 175850
 Slice: A
 Site Area (Ha): 0.48
 Search Buffer (m): 1000

Site Details

Bill Way & Co, Rover Way, Cardiff, CF24 2RX



General

-  Specified Site
-  Specified Buffer(s)
-  Bearing Reference Point

Risk of Flooding from Surface Water

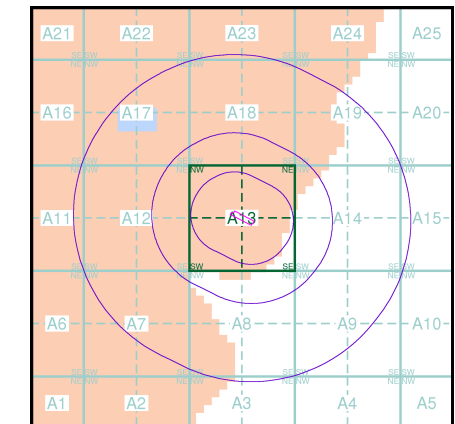
-  High - 30 Year Return
-  Medium - 100 Year Return
-  Low - 1000 Year Return

Suitability

See the suitability map below

-  National to county
-  County to town
-  Town to street
-  Street to parcels of land
-  Property

E/NRW Suitability Map - Slice A

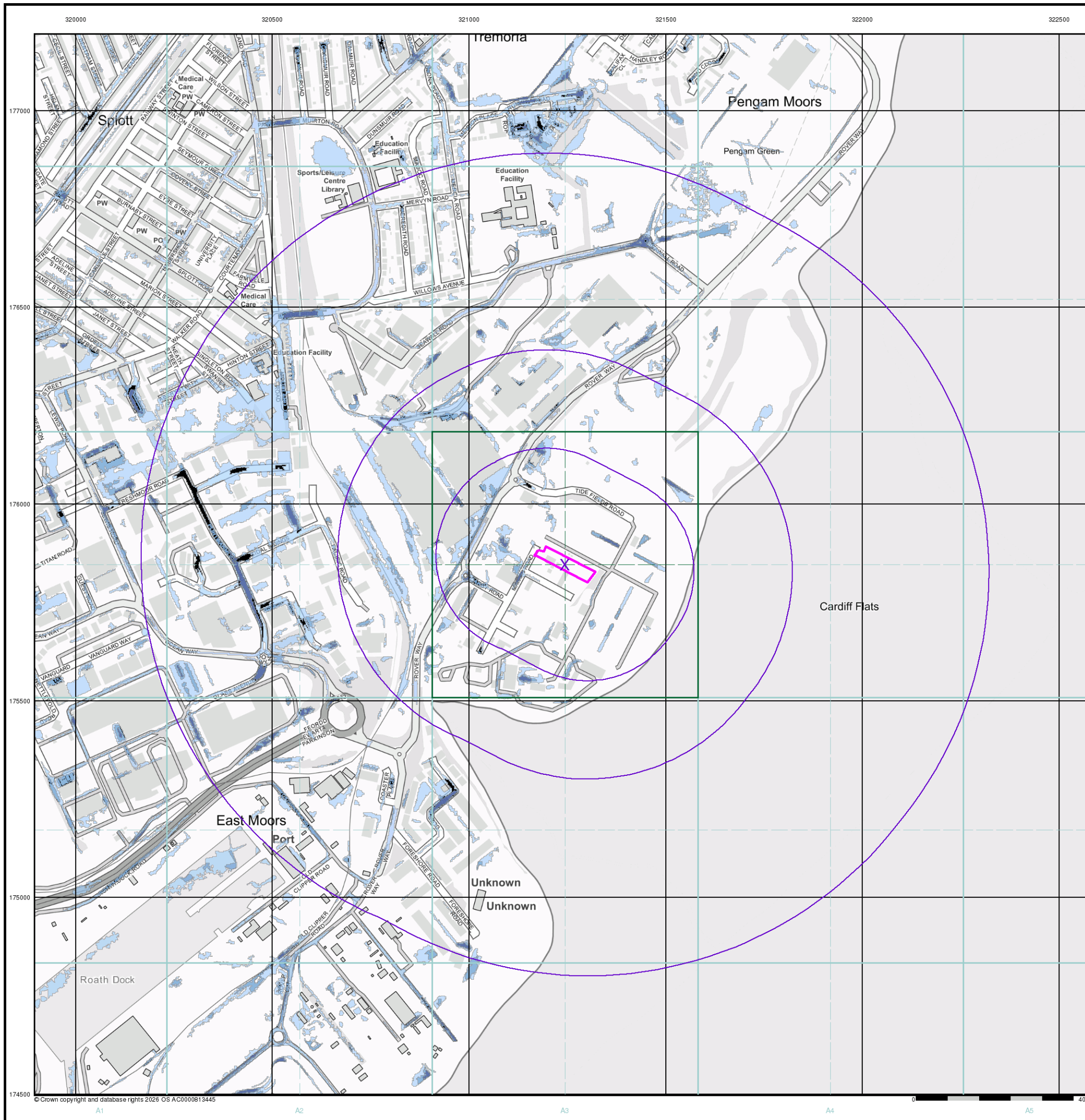


Order Details

Order Number: 396533687_1_1
 Customer Ref: BWAC.01.01
 National Grid Reference: 321240, 175850
 Slice: A
 Site Area (Ha): 0.48
 Search Buffer (m): 1000

Site Details






Bill Way & Co, Rover Way, Cardiff, CF24 2RX



© Crown copyright and database rights 2026 OS AC0000813445

WFD Surface Waters Map




General

-  Specified Site
-  Specified Buffer(s)
-  Bearing Reference Point
-  Slice
-  Map ID

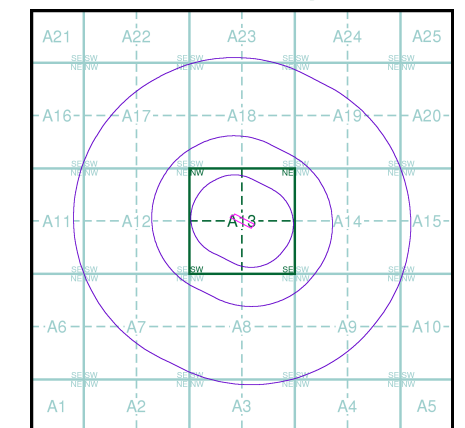
Water Framework Directive - Surface Water Quality

-  High
-  Good
-  Moderate
-  Poor
-  Bad

Contours (height in meters)

- Standard Contour  105
- Master Contour  100
- Spot Height  167.3
-  Mean Low Water
-  Mean High Water

WFD Surface Waters Map - Slice A

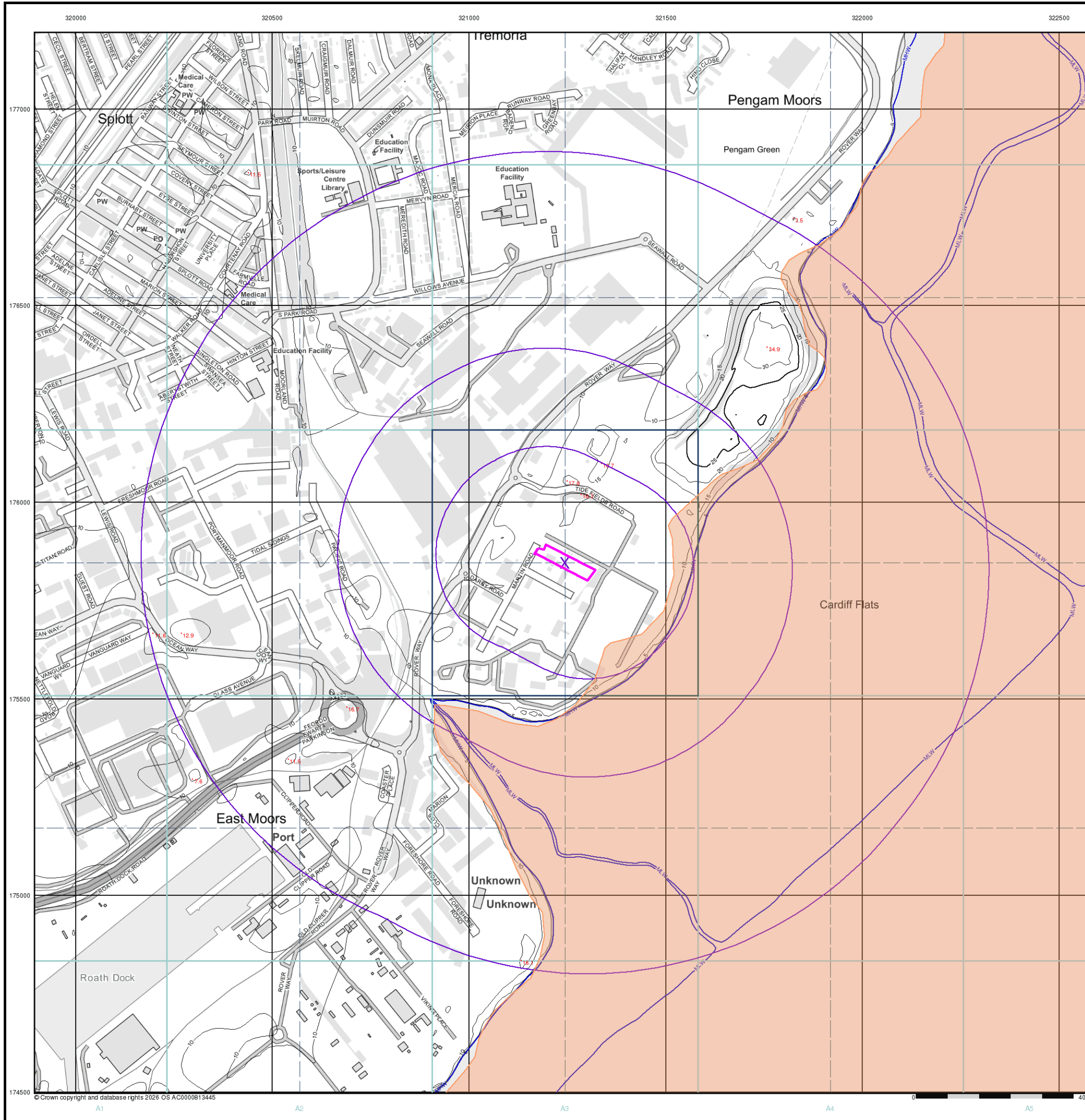


Order Details

Order Number: 396533687_1_1
 Customer Ref: BWAC.01.01
 National Grid Reference: 321240, 175850
 Slice: A
 Site Area (Ha): 0.48
 Search Buffer (m): 1000

Site Details

Bill Way & Co, Rover Way, Cardiff, CF24 2RX



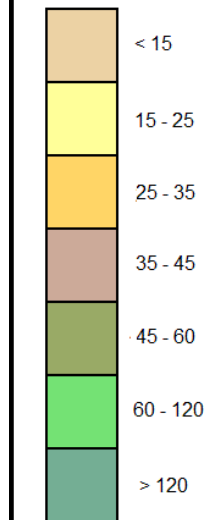
General

- ◊ Specified Site
- Specified Buffer(s)
- X Bearing Reference Point

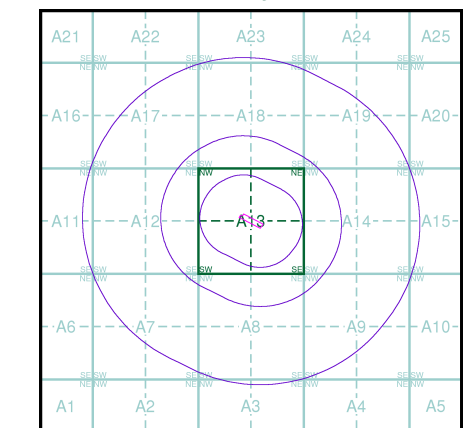
Urban Soil Chemistry Arsenic

- BGS Urban Soil Chemistry Measured Concentration Values (mg/kg)

Arsenic Concentrations mg/kg



Urban Soil Chemistry Arsenic - Slice A

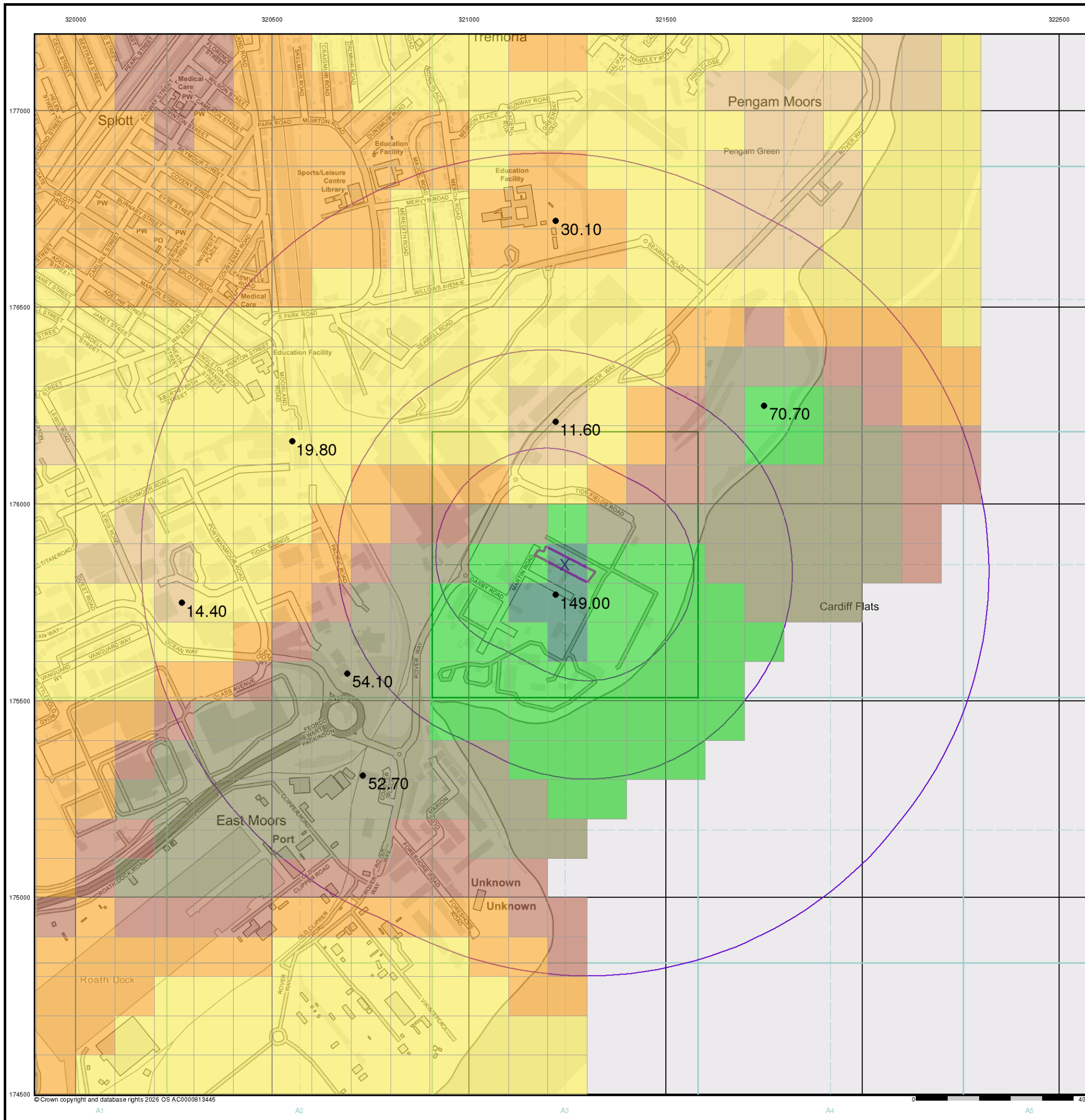


Order Details

Order Details: 396533687_1_1
 Customer Ref: BWAC.01.01
 National Grid Reference: 321240, 175850
 Slice: A
 Site Area (Ha): 0.48
 Search buffer (m): 1000

Site Details

Bill Way & Co, Rover Way, Cardiff, CF24 2RX



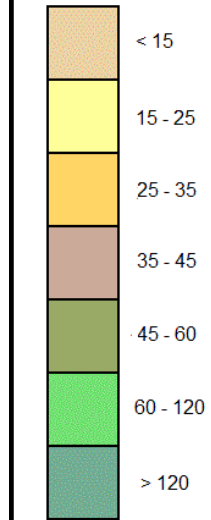
© Crown copyright and database rights 2026 OS AC0000813445

General

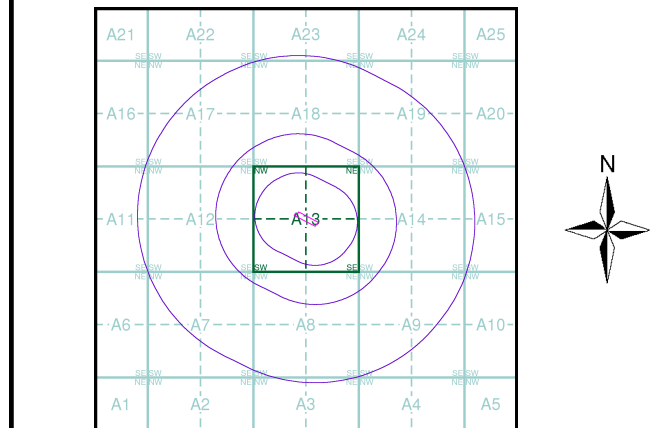
- Specified Site
- Specified Buffer(s)
- X Bearing Reference Point

Estimated Soil Chemistry Arsenic

Arsenic Concentrations mg/kg



Estimated Soil Chemistry Arsenic - Slice A

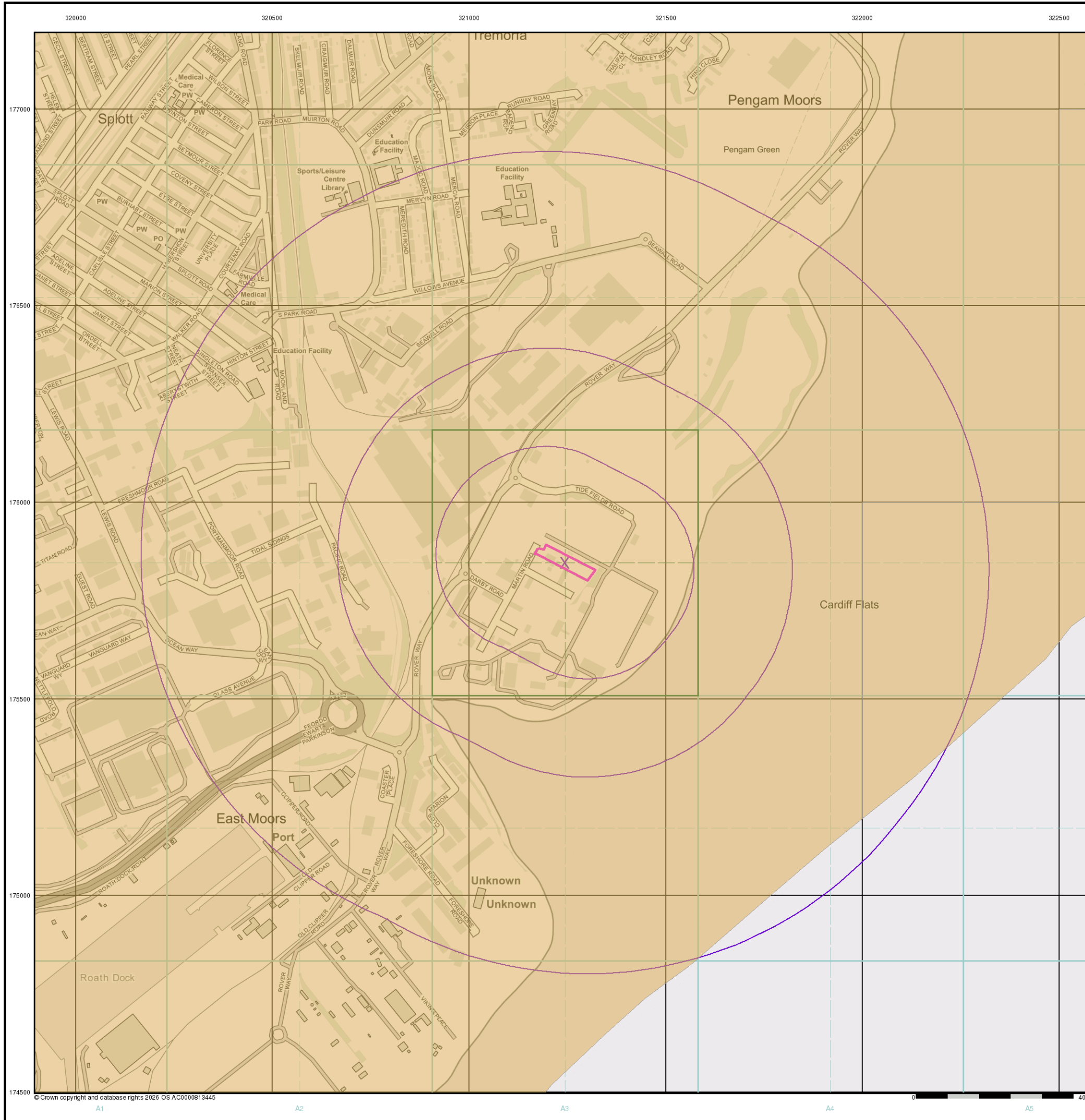


Order Details

Order Details: 396533687_1_1
 Customer Ref: BWAC.01.01
 National Grid Reference: 321240, 175850
 Slice: A
 Site Area (Ha): 0.48
 Search buffer (m): 1000

Site Details

Bill Way & Co, Rover Way, Cardiff, CF24 2RX



© Crown copyright and database rights 2026 OS AC0000813445

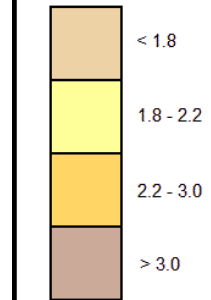
General

- Specified Site
- Specified Buffer(s)
- x Bearing Reference Point

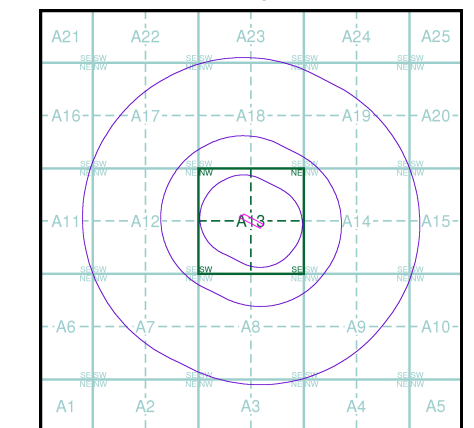
Urban Soil Chemistry Cadmium

● BGS Urban Soil Chemistry Measured Concentration Values (mg/kg)

Cadmium Concentrations mg/kg



Urban Soil Chemistry Cadmium - Slice A

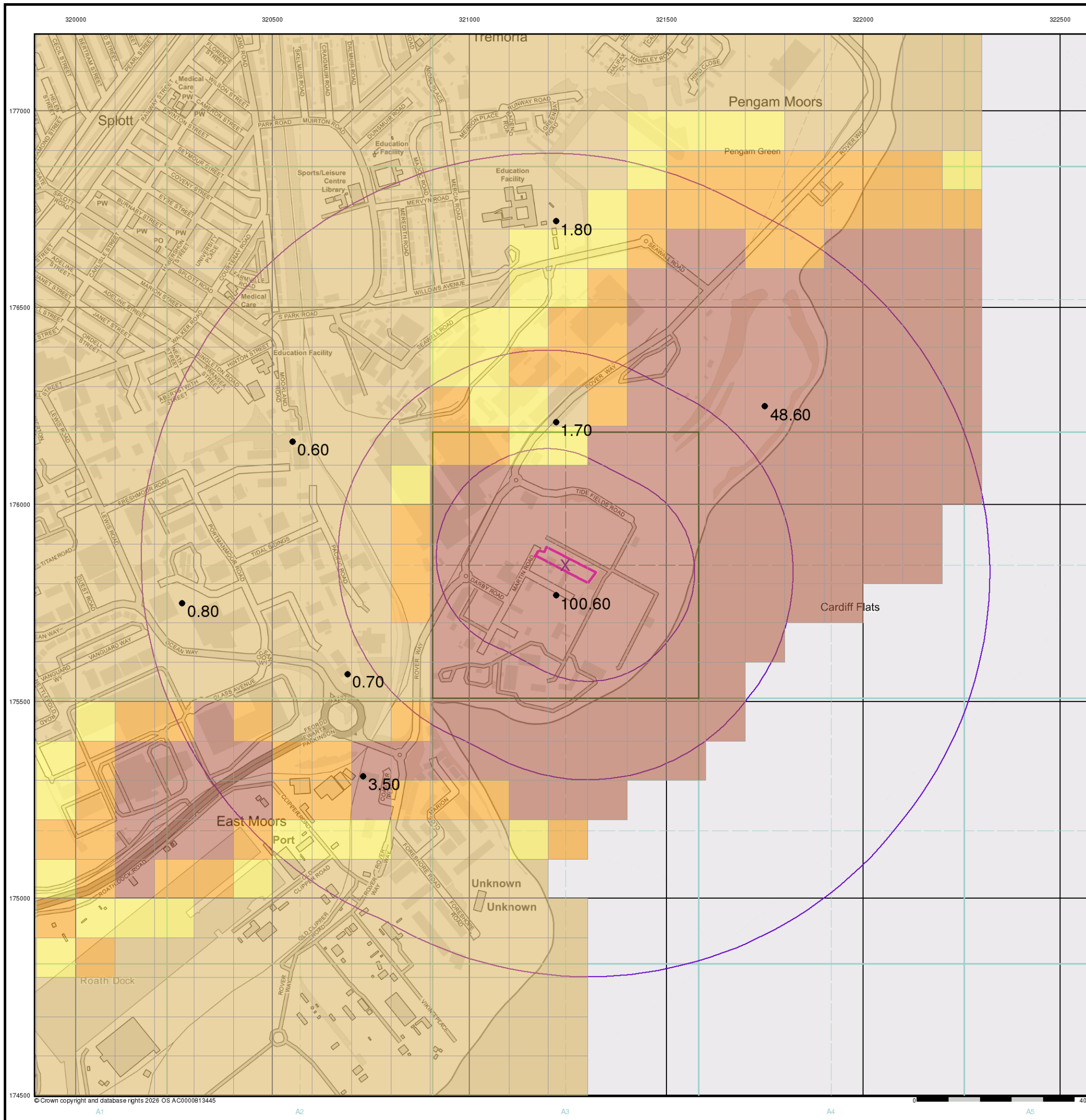


Order Details

Order Details: 396533687_1_1
 Customer Ref: BWAC.01.01
 National Grid Reference: 321240, 175850
 Slice: A
 Site Area (Ha): 0.48
 Search buffer (m): 1000

Site Details

Bill Way & Co, Rover Way, Cardiff, CF24 2RX



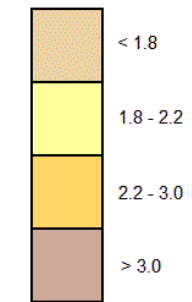
© Crown copyright and database rights 2026 OS AC0000813445

General

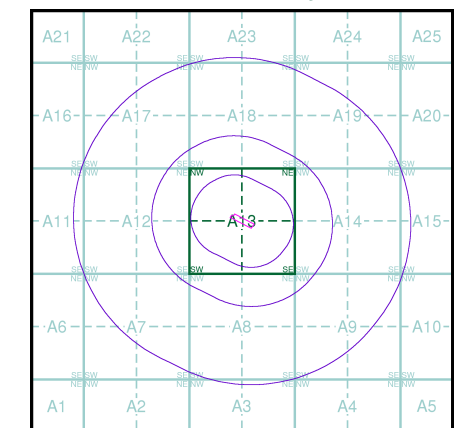
○ Specified Site
 ○ Specified Buffer(s)
 X Bearing Reference Point

Estimated Soil Chemistry Cadmium

Cadmium Concentrations mg/kg



Estimated Soil Chemistry Cadmium - Slice A

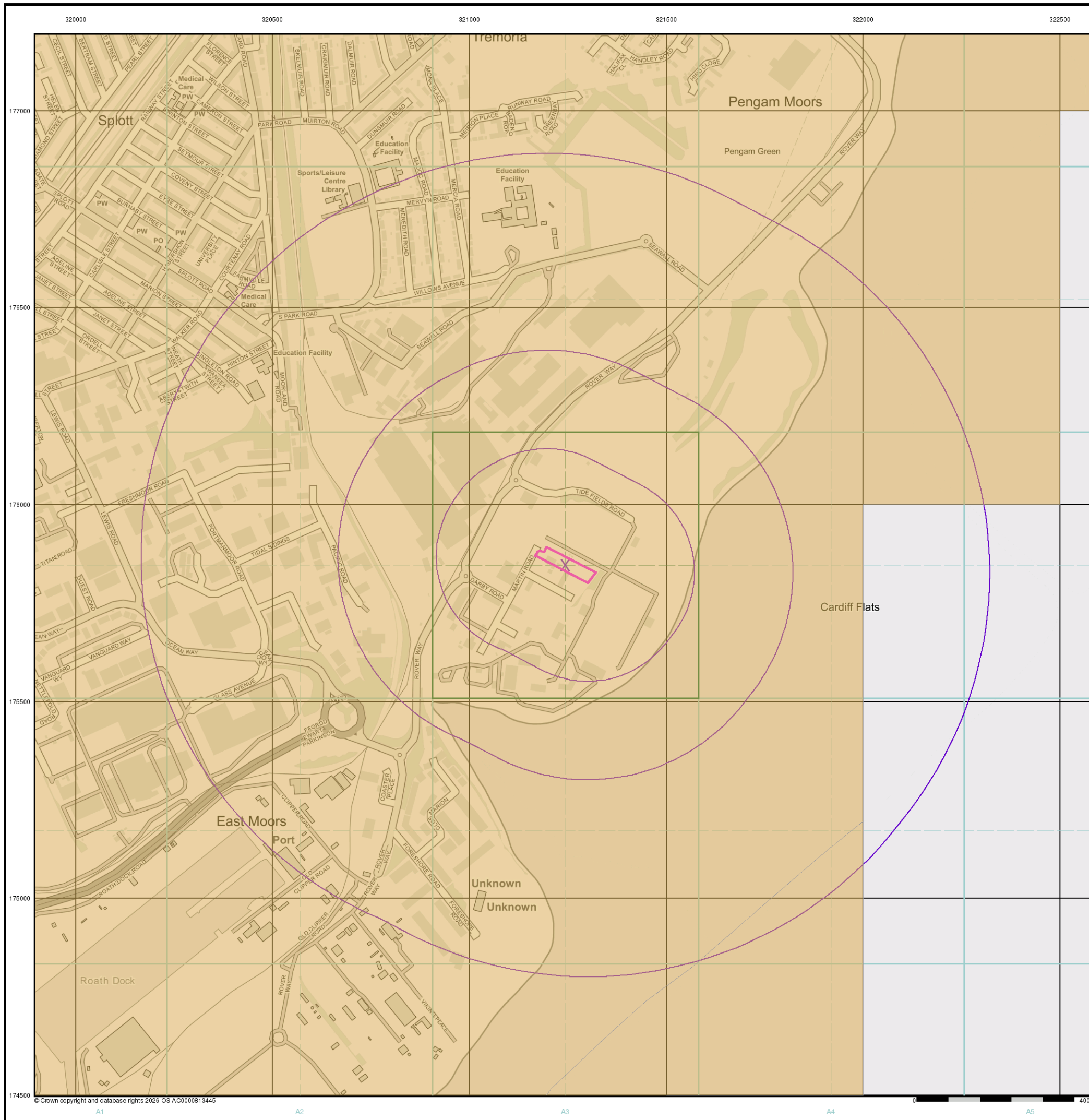


Order Details

Order Details: 396533687_1_1
 Customer Ref: BWAC.01.01
 National Grid Reference: 321240, 175850
 Slice: A
 Site Area (Ha): 0.48
 Search buffer (m): 1000

Site Details

Bill Way & Co, Rover Way, Cardiff, CF24 2RX



© Crown copyright and database rights 2026 OS AC0000813445

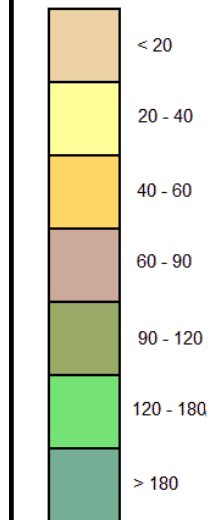
General

- Specified Site
- Specified Buffer(s)
- X Bearing Reference Point

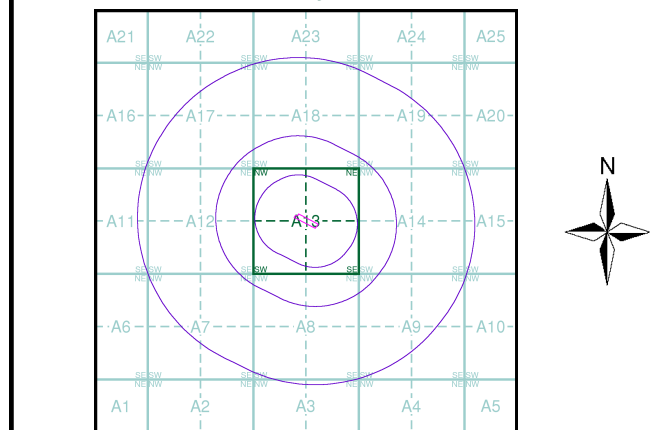
Urban Soil Chemistry Chromium

● BGS Urban Soil Chemistry Measured Concentration Values (mg/kg)

Chromium Concentrations mg/kg



Urban Soil Chemistry Chromium - Slice A

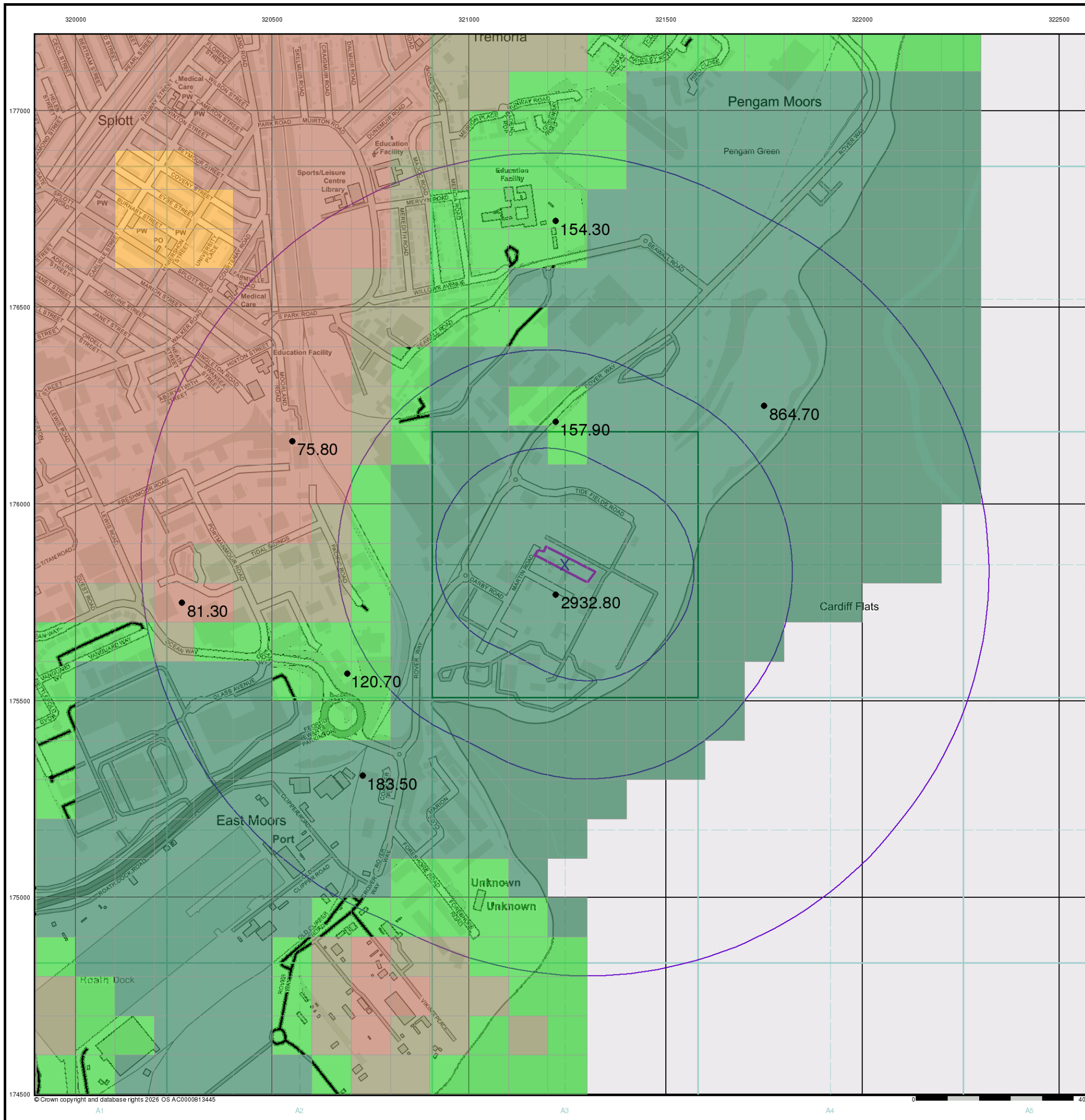


Order Details

Order Details: 396533687_1_1
 Customer Ref: BWAC.01.01
 National Grid Reference: 321240, 175850
 Slice: A
 Site Area (Ha): 0.48
 Search buffer (m): 1000

Site Details

Bill Way & Co, Rover Way, Cardiff, CF24 2RX



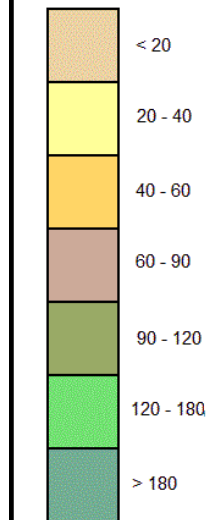
© Crown copyright and database rights 2026 OS AC0000813445

General

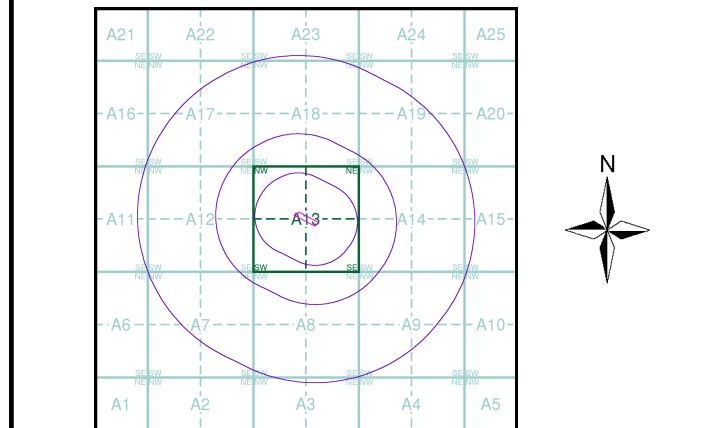
-  Specified Site
-  Specified Buffer(s)
-  Bearing Reference Point

Estimated Soil Chemistry Chromium

Chromium Concentrations mg/kg



Estimated Soil Chemistry Chromium - Slice A

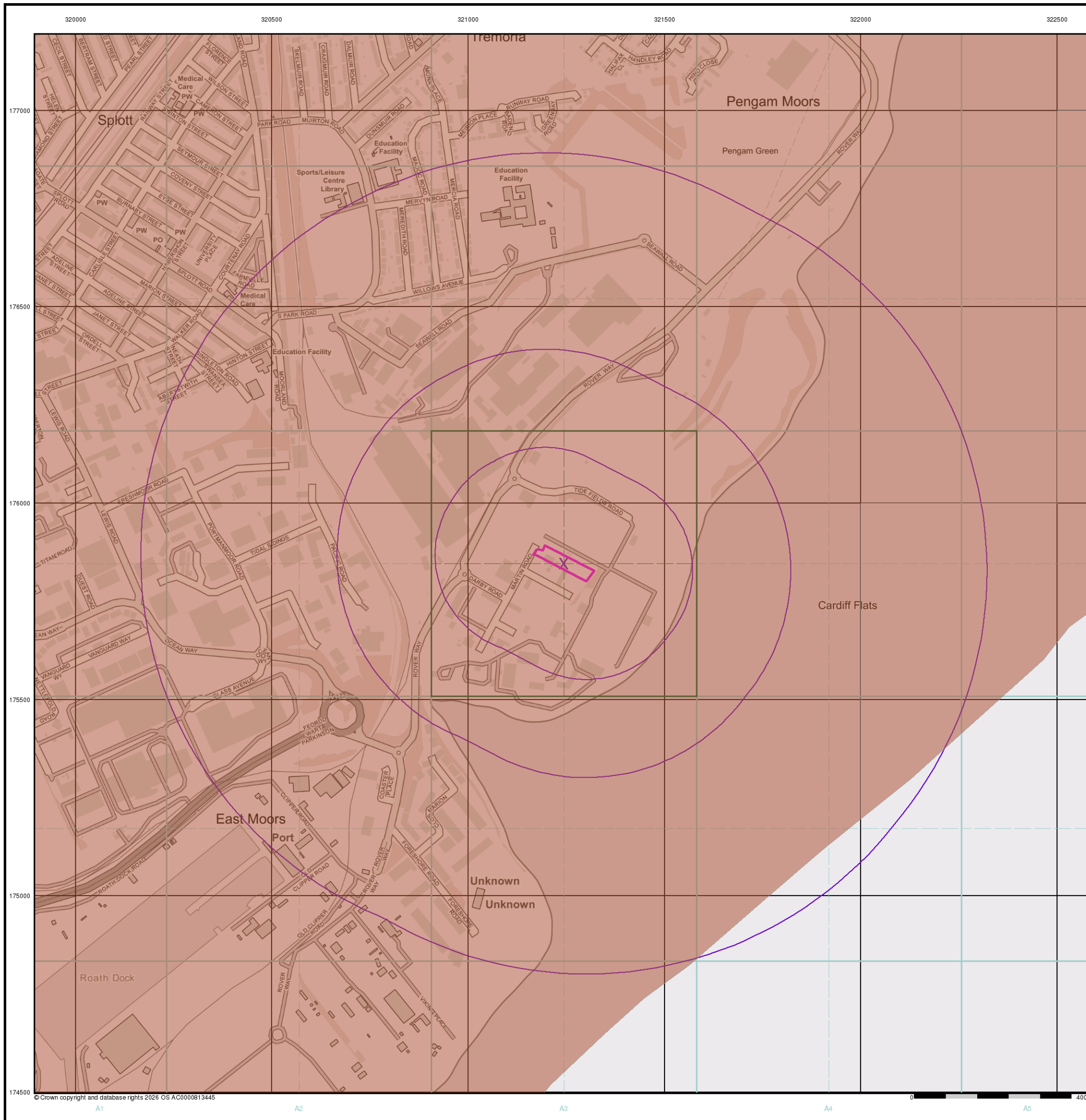


Order Details

Order Details: 396533687_1_1
 Customer Ref: BWAC.01.01
 National Grid Reference: 321240, 175850
 Slice: A
 Site Area (Ha): 0.48
 Search buffer (m): 1000

Site Details

Bill Way & Co, Rover Way, Cardiff, CF24 2RX



© Crown copyright and database rights 2026 OS AC0000813445

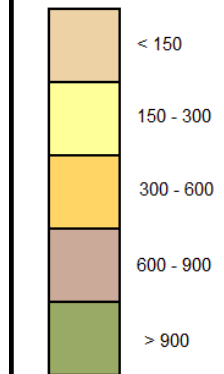
General

- Specified Site
- Specified Buffer(s)
- X Bearing Reference Point

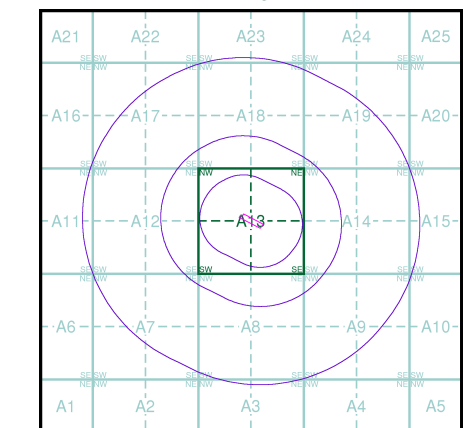
Urban Soil Chemistry Lead

● BGS Urban Soil Chemistry Measured Concentration Values (mg/kg)

Lead Concentrations mg/kg



Urban Soil Chemistry Lead - Slice A

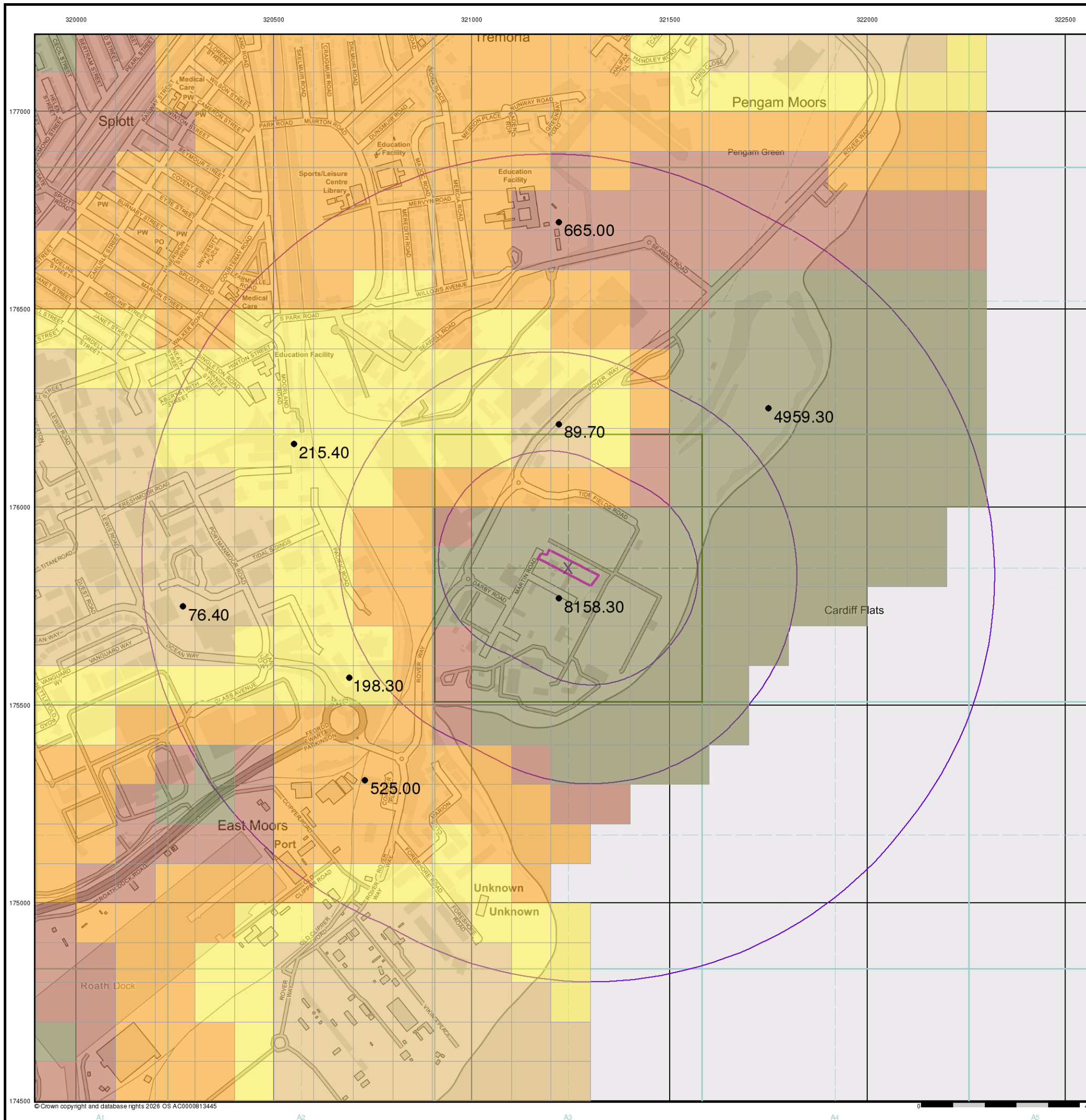


Order Details

Order Details: 396533687_1_1
 Customer Ref: BWAC.01.01
 National Grid Reference: 321240, 175850
 Slice: A
 Site Area (Ha): 0.48
 Search buffer (m): 1000

Site Details

Bill Way & Co, Rover Way, Cardiff, CF24 2RX



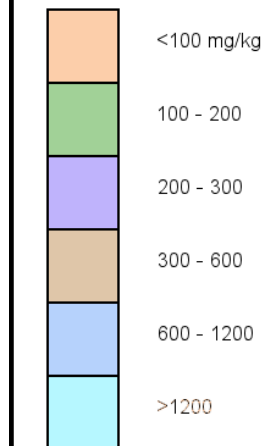
© Crown copyright and database rights 2026 OS AC0000813445

General

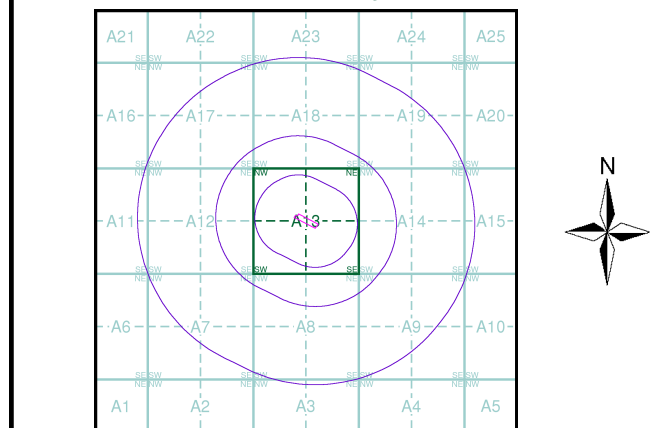
- Specified Site
- Specified Buffer(s)
- x Bearing Reference Point

Estimated Soil Chemistry Lead

Lead Concentrations mg/kg



Estimated Soil Chemistry Lead - Slice A

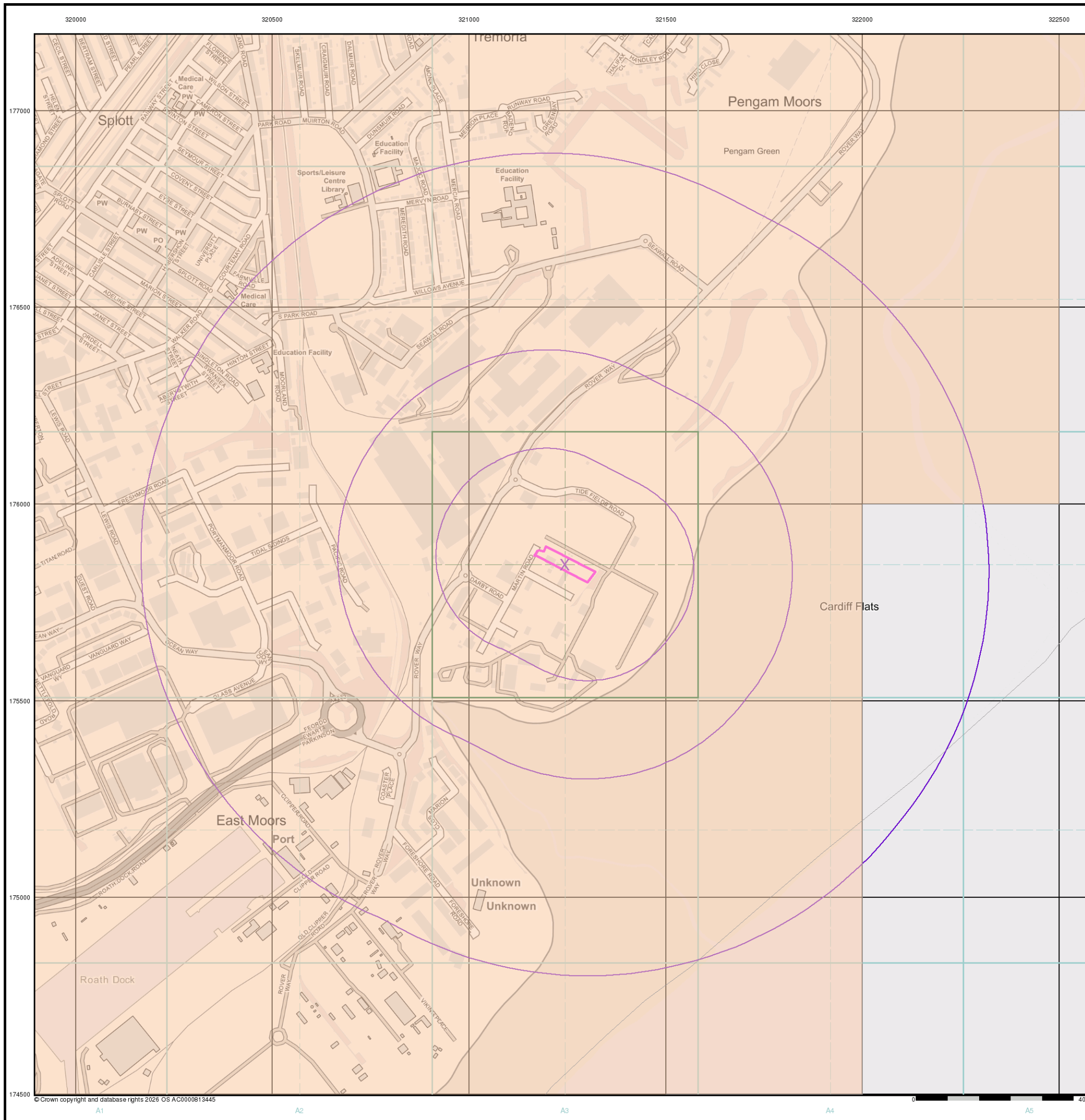


Order Details

Order Details: 396533687_1_1
 Customer Ref: BWAC.01.01
 National Grid Reference: 321240, 175850
 Slice: A
 Site Area (Ha): 0.48
 Search buffer (m): 1000

Site Details

Bill Way & Co, Rover Way, Cardiff, CF24 2RX



© Crown copyright and database rights 2026 OS AC0000813445

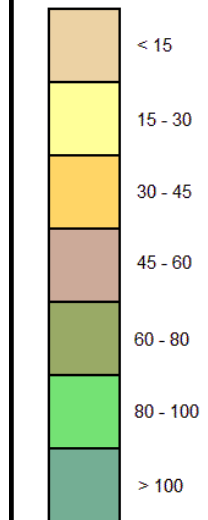
General

- Specified Site
- Specified Buffer(s)
- Bearing Reference Point

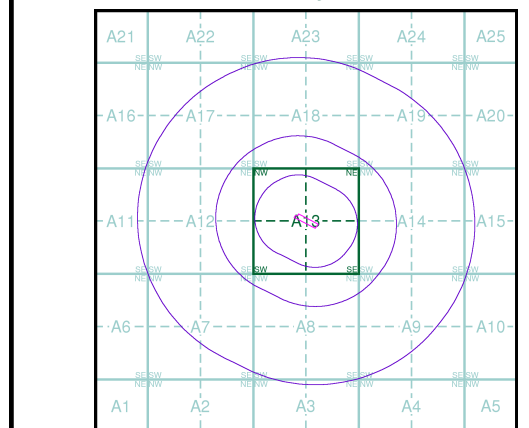
Urban Soil Chemistry Nickel

BGS Urban Soil Chemistry Measured Concentration Values (mg/kg)

Nickel Concentrations mg/kg



Urban Soil Chemistry Nickel - Slice A

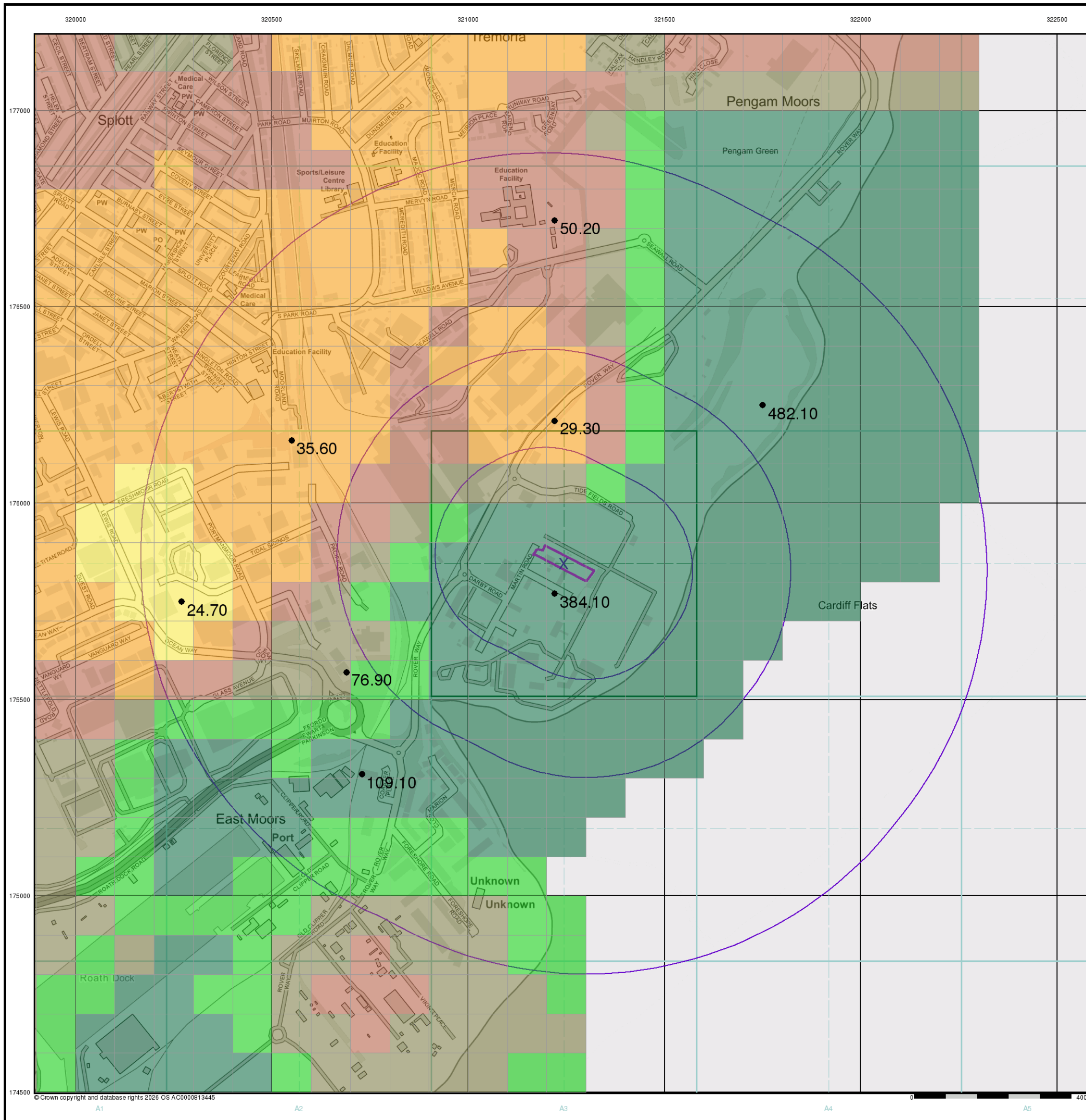


Order Details

Order Details: 396533687_1_1
 Customer Ref: BWAC.01.01
 National Grid Reference: 321240, 175850
 Slice: A
 Site Area (Ha): 0.48
 Search buffer (m): 1000

Site Details

Bill Way & Co, Rover Way, Cardiff, CF24 2RX



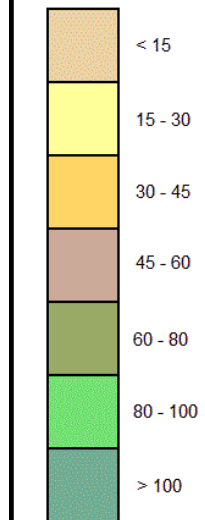
© Crown copyright and database rights 2026 OS AC0000813445

General

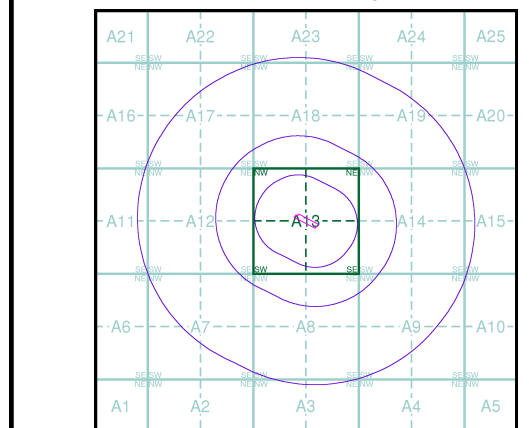
○ Specified Site
 ○ Specified Buffer(s)
 X Bearing Reference Point

Estimated Soil Chemistry Nickel

Nickel Concentrations mg/kg



Estimated Soil Chemistry Nickel - Slice A

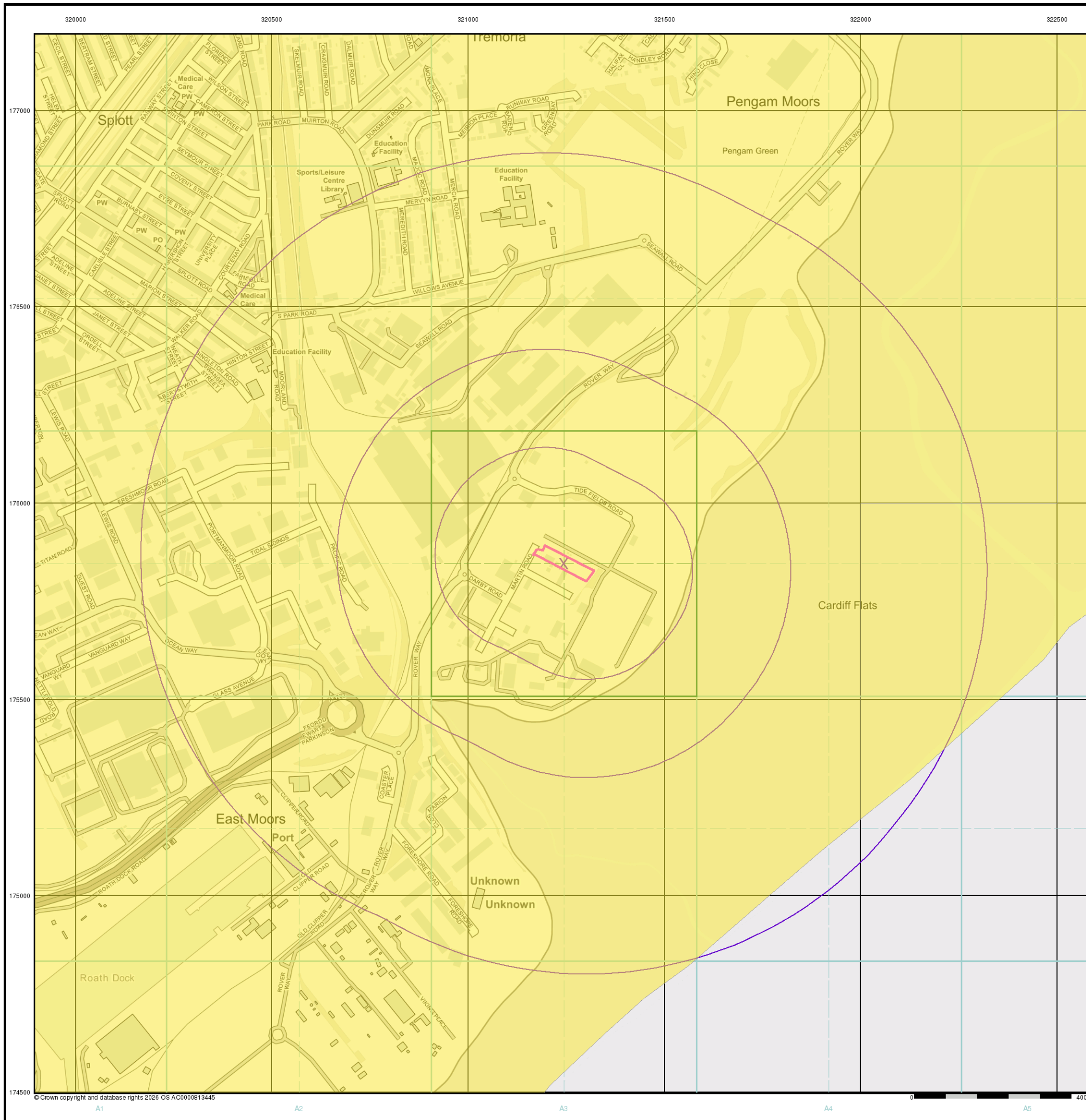


Order Details

Order Details: 396533687_1_1
 Customer Ref: BWAC.01.01
 National Grid Reference: 321240, 175850
 Slice: A
 Site Area (Ha): 0.48
 Search buffer (m): 1000

Site Details


Bill Way & Co, Rover Way, Cardiff, CF24 2RX







© Crown copyright and database rights 2026 OS AC0000813445

Geology 1:50,000 Maps Legends



Artificial Ground and Landslip

| Map Colour | Lex Code | Rock Name | Rock Type | Min and Max Age |
|---|----------|-------------------------|--------------------|-------------------------|
|  | MGR | Made Ground (Undivided) | Artificial Deposit | Not Supplied - Holocene |

Superficial Geology

| Map Colour | Lex Code | Rock Name | Rock Type | Min and Max Age |
|---|----------|---|-----------------------------|-----------------------------|
|  | SUPNM | Superficial Theme Not Mapped [For Digital Map Use Only] | Water, Type Unspecified | Not Supplied - Not Supplied |
|  | TFD | Tidal Flat Deposits | Clay, Silt and Sand | Not Supplied - Holocene |
|  | ALV | Alluvium | Clay, Silt, Sand and Gravel | Not Supplied - Holocene |
|  | GFSDD | Glaciofluvial Sheet Deposits, Devensian | Sand and Gravel | Not Supplied - Devensian |

Bedrock and Faults

| Map Colour | Lex Code | Rock Name | Rock Type | Min and Max Age |
|---|----------|-----------------------|--|-------------------------------|
|  | MMG | Mercia Mudstone Group | Mudstone | Not Supplied - Early Triassic |
|  | CAA | Cardiff Group | Mudstone, Siltstone and Sandstone | Not Supplied - Gorstian |
|  | PYN | Pen-Y-Lan Mudstone | Mudstone and Siltstone | Not Supplied - Wenlock |
|  | RHM | Rhymney Grit Member | Sandstone | Not Supplied - Wenlock |
|  | CAEC | Cae Castell Formation | Sandstone and [Subequal/subordinate] Argillaceous Rocks, Interbedded | Not Supplied - Wenlock |

Envirocheck[®]

● LANDMARK INFORMATION GROUP[®]

Geology 1:50,000 Maps

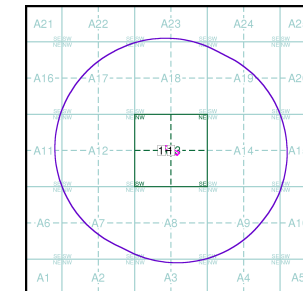
This report contains geological map extracts taken from the BGS Digital Geological map of Great Britain at 1:50,000 scale and is designed for users carrying out preliminary site assessments who require geological maps for the area around the site. This mapping may be more up to date than previously published paper maps.

The various geological layers - artificial and landslip deposits, superficial geology and solid (bedrock) geology are displayed in separate maps, but superimposed on the final 'Combined Surface Geology' map. All map legends feature on this page. Not all layers have complete nationwide coverage, so availability of data for relevant map sheets is indicated below.

Geology 1:50,000 Maps Coverage

| | |
|----------------------|--------------|
| Map ID: | 1 |
| Map Sheet No: | 263 |
| Map Name: | Cardiff |
| Map Date: | 1988 |
| Bedrock Geology: | Available |
| Superficial Geology: | Available |
| Artificial Geology: | Available |
| Faults: | Not Supplied |
| Landslip: | Available |
| Rock Segments: | Not Supplied |

Geology 1:50,000 Maps - Slice A



Order Details:

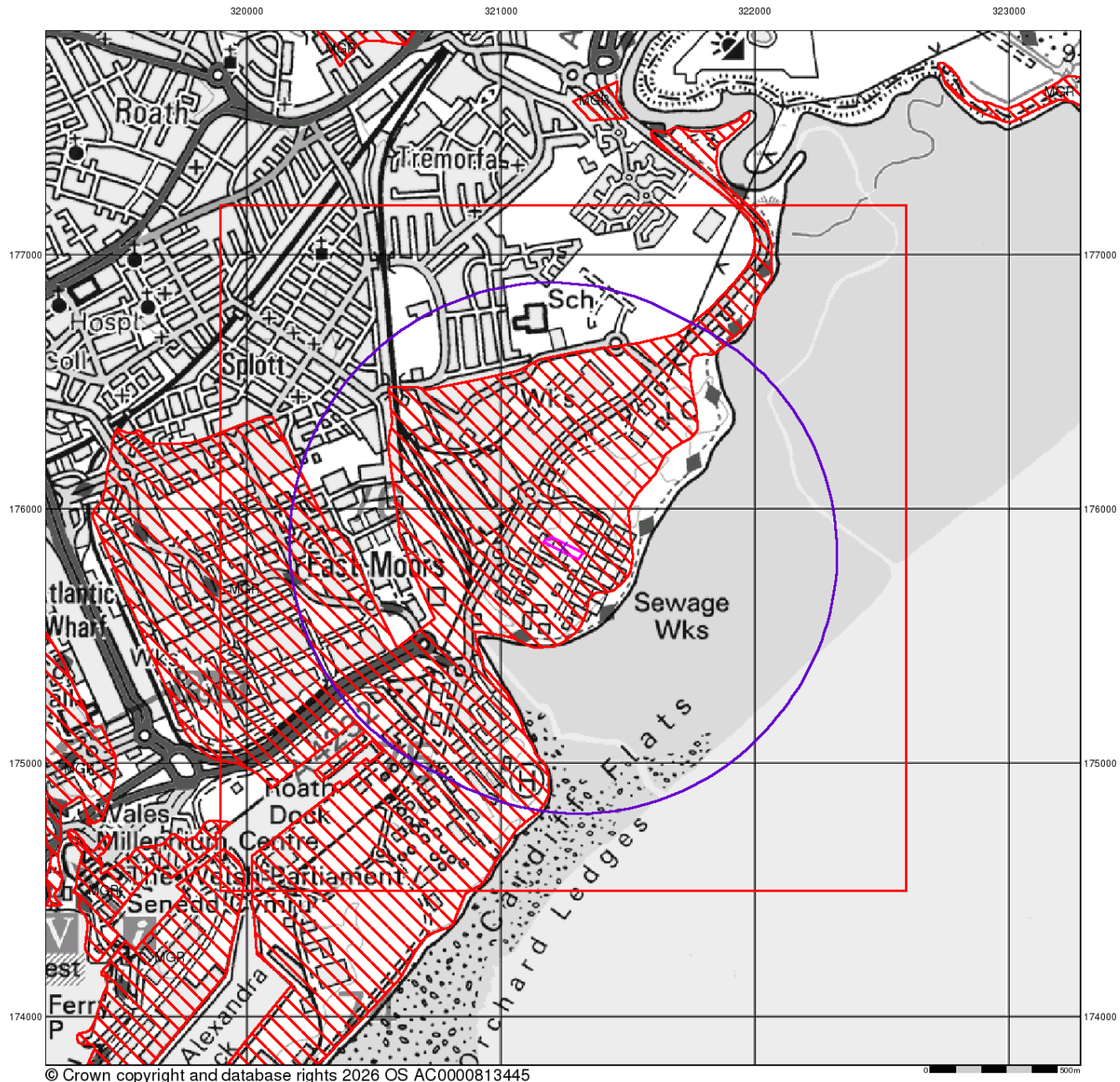
| | |
|--------------------------|----------------|
| Order Number: | 396533687_1_1 |
| Customer Reference: | BWAC.01.01 |
| National Grid Reference: | 321240, 175850 |
| Slice: | A |
| Site Area (Ha): | 0.48 |
| Search Buffer (m): | 1000 |

Site Details:

Bill Way & Co, Rover Way, Cardiff, CF24 2RX

Landmark[®]
● LANDMARK INFORMATION GROUP

Tel: 0844 844 9952
Fax: 0844 844 9951
Web: www.envirocheck.co.uk



© Crown copyright and database rights 2026 OS AC0000813445

Envirocheck®

● LANDMARK INFORMATION GROUP®

Artificial Ground and Landslip

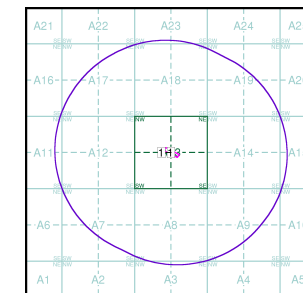
Artificial ground is a term used by BGS for those areas where the ground surface has been significantly modified by human activity. Information about previously developed ground is especially important, as it is often associated with potentially contaminated material, unpredictable engineering conditions and unstable ground.

Artificial ground includes:

- Made ground - man-made deposits such as embankments and spoil heaps on the natural ground surface.
- Worked ground - areas where the ground has been cut away such as quarries and road cuttings.
- Infilled ground - areas where the ground has been cut away then wholly or partially backfilled.
- Landscaped ground - areas where the surface has been reshaped.
- Disturbed ground - areas of ill-defined shallow or near surface mineral workings where it is impracticable to map made and worked ground separately.

Mass movement (landslip) deposits on BGS geological maps are primarily superficial deposits that have moved down slope under gravity to form landslips. These affect bedrock, other superficial deposits and artificial ground. The dataset also includes foundered strata, where the ground has collapsed due to subsidence.

Artificial Ground and Landslip Map - Slice A



Order Details:

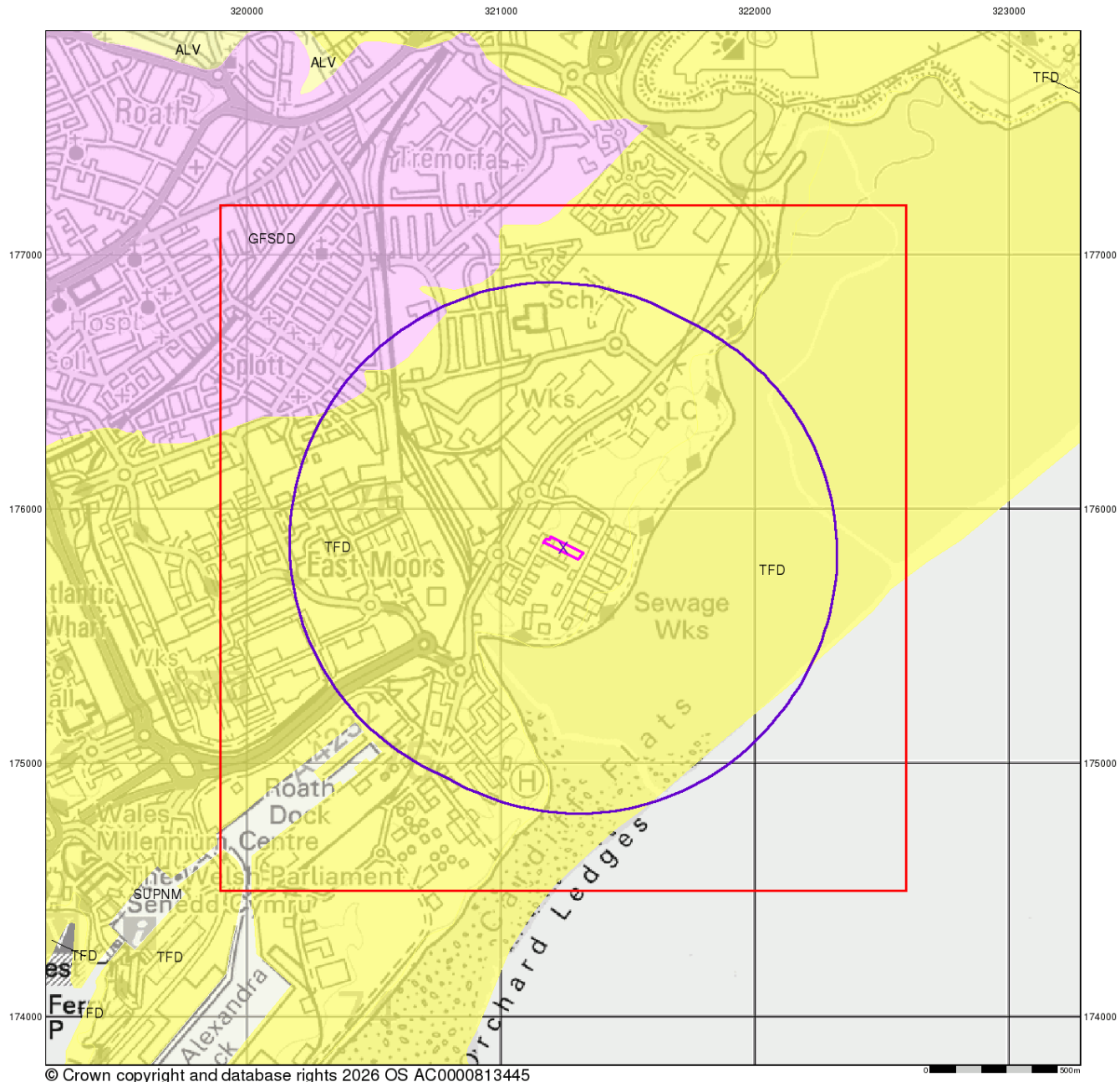
Order Number: 396533687_1_1
 Customer Reference: BWAC.01.01
 National Grid Reference: 321240, 175850
 Slice: A
 Site Area (Ha): 0.48
 Search Buffer (m): 1000

Site Details:

Bill Way & Co, Rover Way, Cardiff, CF24 2RX

Landmark®
 ● LANDMARK INFORMATION GROUP

Tel: 0844 844 9952
 Fax: 0844 844 9951
 Web: www.envirocheck.co.uk



© Crown copyright and database rights 2026 OS AC0000813445

Envirocheck[®]

● LANDMARK INFORMATION GROUP[®]

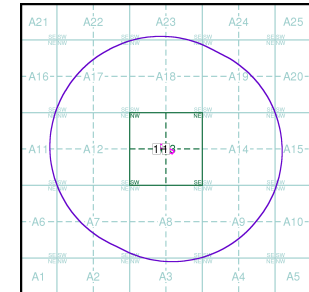
Superficial Geology

Superficial Deposits are the youngest geological deposits formed during the most recent period of geological time, the Quaternary, which extends back about 1.8 million years from the present.

They rest on older deposits or rocks referred to as Bedrock. This dataset contains Superficial deposits that are of natural origin and 'in place'. Other superficial strata may be held in the Mass Movement dataset where they have been moved, or in the Artificial Ground dataset where they are of man-made origin.

Most of these Superficial deposits are unconsolidated sediments such as gravel, sand, silt and clay, and onshore they form relatively thin, often discontinuous patches or larger spreads.

Superficial Geology Map - Slice A



Order Details:

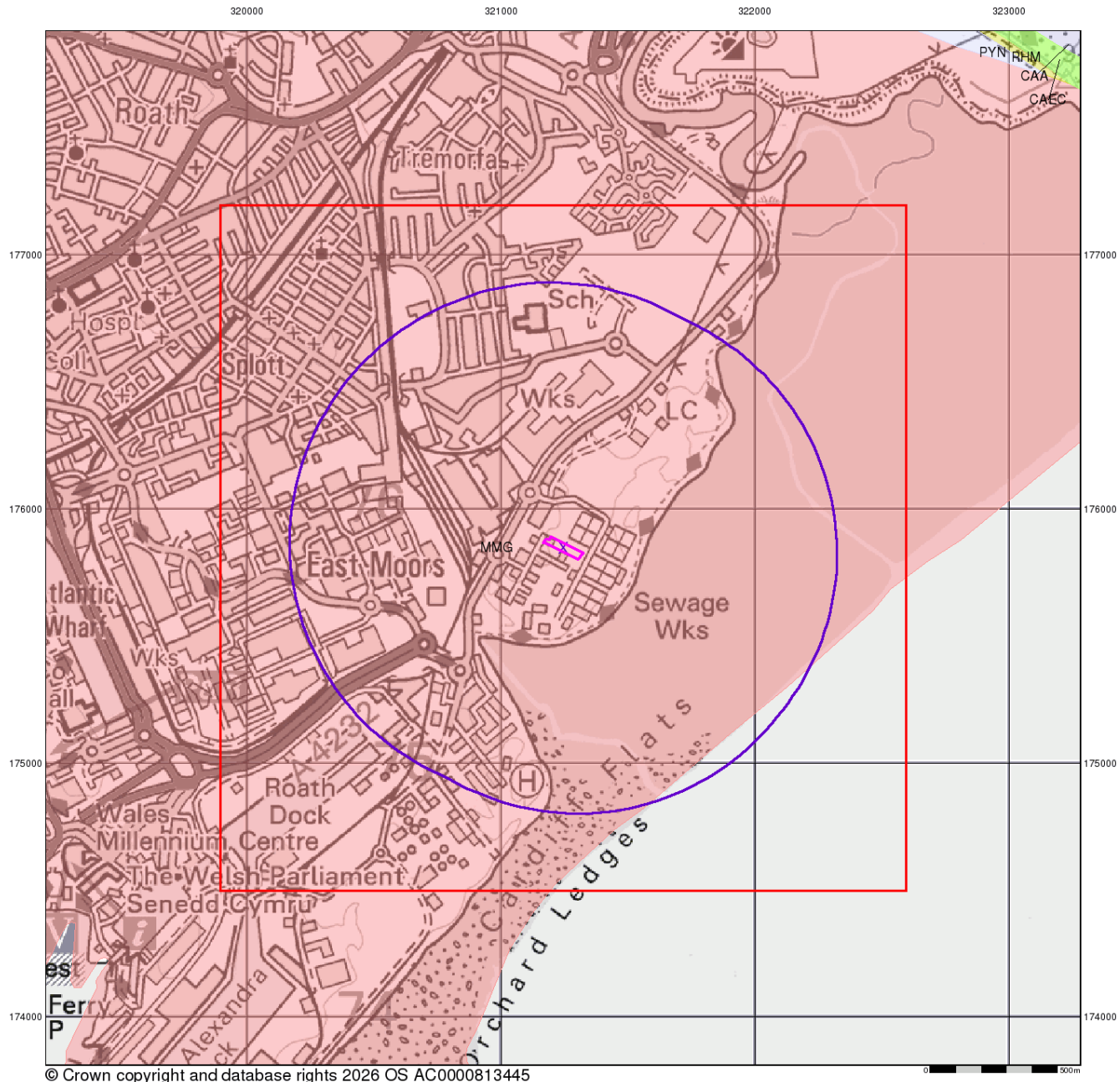
Order Number: 396533687_1_1
 Customer Reference: BWAC.01.01
 National Grid Reference: 321240, 175850
 Slice: A
 Site Area (Ha): 0.48
 Search Buffer (m): 1000

Site Details:

Bill Way & Co, Rover Way, Cardiff, CF24 2RX

Landmark[®]
 ●●● INFORMATION GROUP

Tel: 0844 844 9952
 Fax: 0844 844 9951
 Web: www.envirocheck.co.uk



© Crown copyright and database rights 2026 OS AC0000813445

Envirocheck®

● LANDMARK INFORMATION GROUP®

Bedrock and Faults

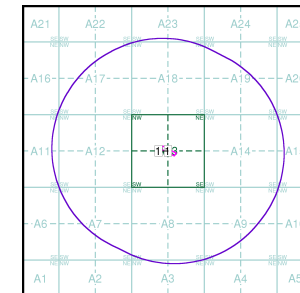
Bedrock geology is a term used for the main mass of rocks forming the Earth and are present everywhere, whether exposed at the surface in outcrops or concealed beneath superficial deposits or water.

The bedrock has formed over vast lengths of geological time ranging from ancient and highly altered rocks of the Proterozoic, some 2500 million years ago, or older, up to the relatively young Pliocene, 1.8 million years ago.

The bedrock geology includes many lithologies, often classified into three types based on origin: igneous, metamorphic and sedimentary.

The BGS Faults and Rock Segments dataset includes geological faults (e.g. normal, thrust), and thin beds mapped as lines (e.g. coal seam, gypsum bed). Some of these are linked to other particular 1:50,000 Geology datasets, for example, coal seams are part of the bedrock sequence, most faults and mineral veins primarily affect the bedrock but cut across the strata and post date its deposition.

Bedrock and Faults Map - Slice A



Order Details:

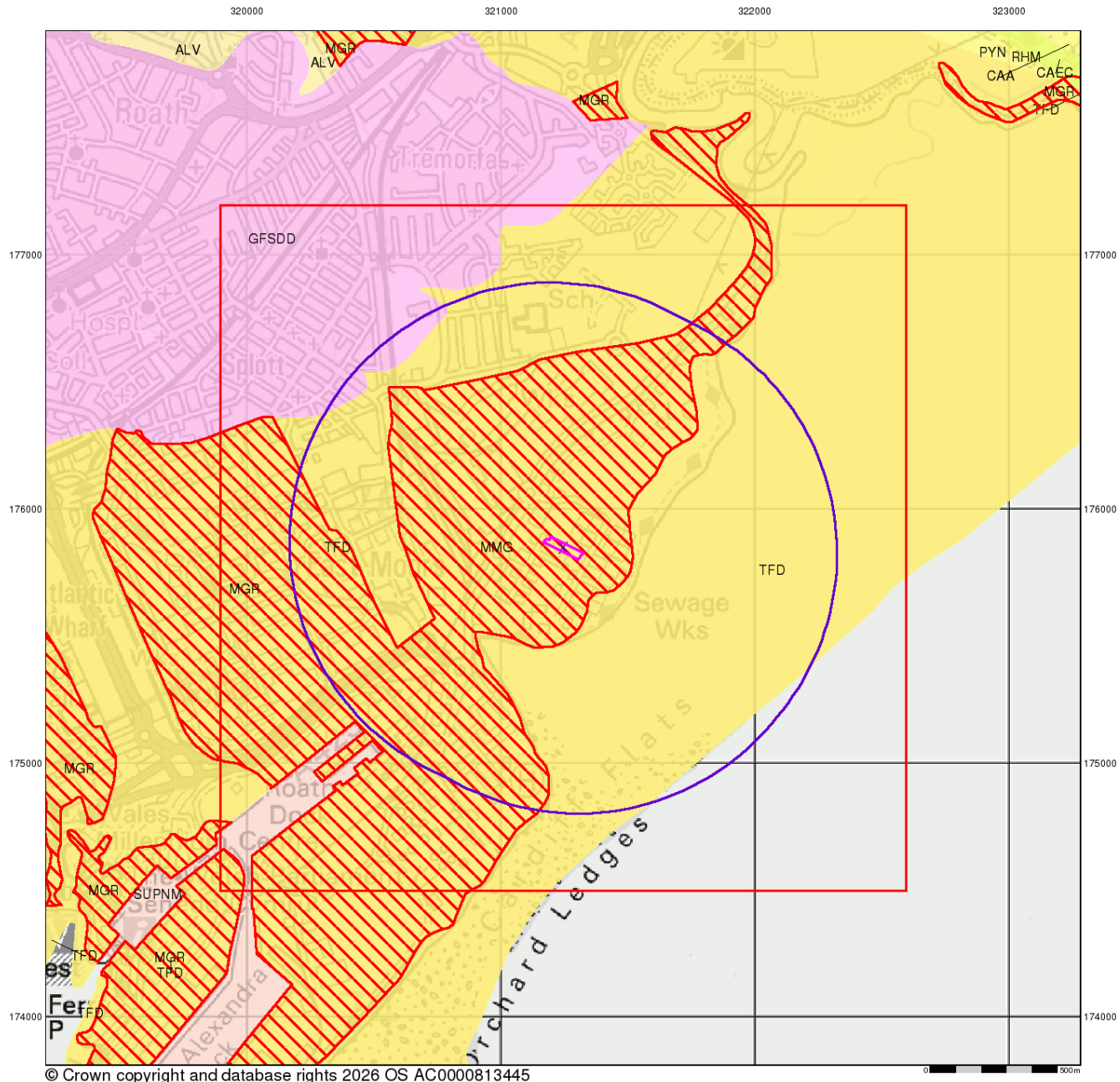
Order Number: 396533687_1_1
 Customer Reference: BWAC.01.01
 National Grid Reference: 321240, 175850
 Slice: A
 Site Area (Ha): 0.48
 Search Buffer (m): 1000

Site Details:

Bill Way & Co, Rover Way, Cardiff, CF24 2RX

Landmark®
 ● LANDMARK INFORMATION GROUP

Tel: 0844 844 9952
 Fax: 0844 844 9951
 Web: www.envirocheck.co.uk



© Crown copyright and database rights 2026 OS AC0000813445

Envirocheck[®]

● LANDMARK INFORMATION GROUP[®]

Combined Surface Geology

The Combined Surface Geology map combines all the previous maps into one combined geological overview of your site.

Please consult the legends to the previous maps to interpret the Combined "Surface Geology" map.

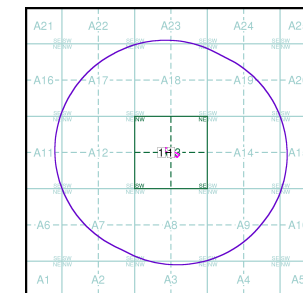
Additional Information

More information on 1:50,000 Geological mapping and explanations of rock classifications can be found on the BGS website. Using the LEX Codes in this report, further descriptions of rock types can be obtained by interrogating the 'BGS Lexicon of Named Rock Units'. This database can be accessed by following the 'Information and Data' link on the BGS website.

Contact

British Geological Survey
 Kingsley Dunham Centre
 Keyworth
 Nottingham
 NG12 5GG
 Telephone: 0115 936 3143
 Fax: 0115 936 3276
 email: enquiries@bgs.ac.uk
 website: www.bgs.ac.uk

Combined Geology Map - Slice A



Order Details:

Order Number: 396533687_1_1
 Customer Reference: BWAC.01.01
 National Grid Reference: 321240, 175850
 Slice: A
 Site Area (Ha): 0.48
 Search Buffer (m): 1000

Site Details:

Bill Way & Co, Rover Way, Cardiff, CF24 2RX

Landmark[®]
 ● LANDMARK INFORMATION GROUP

Tel: 0844 844 9952
 Fax: 0844 844 9951
 Web: www.envirocheck.co.uk

Envirocheck[®] Report: Historical Data Report Datasheet

Order Details:

Order Number:

396533687_1_1

Customer Reference:

BWAC.01.01

National Grid Reference:

321240, 175850

Slice:

A

Site Area (Ha):

0.48

Search Buffer (m):

1000

Site Details:

Bill Way & Co

Rover Way

Cardiff

CF24 2RX

Client Details:

Mr S Burley

Environmental Compliance Ltd

Unit G1

Main Avenue

Trefforest Industrial Estate

Pontypridd

CF37 5YL

Prepared For:

Bill Way and Co

Unit 16

Tremorfa Industrial Estate

Cardiff

| Report Section | Page Number |
|---|-------------|
| Summary | - |
| Historical Building Plans Information | - |
| Historical Land Use Information | 1 |
| Historical Tanks and Energy Facilities | - |
| Historical Map List | 6 |
| Useful Contacts and Further Information | 8 |

Introduction

The Environment Act 1995 has made site sensitivity a key issue, as the legislation pays as much attention to the pathways by which contamination could spread, and to the vulnerable targets of contamination, as it does the potential sources of contamination. For this reason, Landmark's Site Sensitivity maps and Datasheet(s) place great emphasis on statutory data provided by the Environment Agency and the Scottish Environment Protection Agency; it also incorporates data from Natural England (and the Scottish and Welsh equivalents) and Local Authorities; and highlights hydrogeological features required by environmental and geotechnical consultants. It does not include any information concerning past uses of land. The datasheet is produced by querying the Landmark database to a distance defined by the client from a site boundary provided by the client.

In the attached datasheet the National Grid References (NGRs) are rounded to the nearest 10m in accordance with Landmark's agreements with a number of Data Suppliers.

Copyright Notice

© Landmark Information Group Limited 2026. The Copyright on the information and data and its format as contained in this Envirocheck[®] Report ("Report") is the property of Landmark Information Group Limited ("Landmark") and several other Data Providers, including (but not limited to) Ordnance Survey, British Geological Survey, the Environment Agency and Natural England, and must not be reproduced in whole or in part by photocopying or any other method. The Report is supplied under Landmark's Terms and Conditions accepted by the Customer. A copy of Landmark's Terms and Conditions can be found with the Index Map for this report. Additional copies of the Report may be obtained from Landmark, subject to Landmark's charges in force from time to time. The Copyright, design rights and any other intellectual rights shall remain the exclusive property of Landmark and /or other Data providers, whose Copyright material has been included in this Report.

Report Version v53.0

| Data Type | Page Number | On Site | 0 to 250m | 251 to 500m | 501 to 1000m |
|---|-------------|---------|-----------|-------------|--------------|
| Historical Building Plans Information | | | | | |
| Areas Cleared Due To Enemy Action | | | | | |
| Above Ground Fuel Tanks (100m) | | | | n/a | n/a |
| Asbestos (100m) | | | | n/a | n/a |
| Benzene/Benzole/Naphtha, Naphthalene/Kerosene (100m) | | | | n/a | n/a |
| Electricity Generation (100m) | | | | n/a | n/a |
| Electricity Sub-Stations (100m) | | | | n/a | n/a |
| Gas Industry (100m) | | | | n/a | n/a |
| Gas Storage (100m) | | | | n/a | n/a |
| Gas Use (100m) | | | | n/a | n/a |
| Oil Industry (100m) | | | | n/a | n/a |
| Oil Storage (100m) | | | | n/a | n/a |
| Oil Use (100m) | | | | n/a | n/a |
| Paint based Oils (100m) | | | | n/a | n/a |
| Paraffin (100m) | | | | n/a | n/a |
| Petrol and Diesel Industry (100m) | | | | n/a | n/a |
| Petrol and Diesel Storage (100m) | | | | n/a | n/a |
| Petrol and Diesel Use (100m) | | | | n/a | n/a |
| Potential Fuel Gas (100m) | | | | n/a | n/a |
| Potential Fuel Oil (100m) | | | | n/a | n/a |
| Potential Fuel Use (100m) | | | | n/a | n/a |
| Potential Petrol and Diesel (100m) | | | | n/a | n/a |
| Potential Tanks (100m) | | | | n/a | n/a |
| Potentially Fuel-related Tanks (100m) | | | | n/a | n/a |
| Underground Fuel Tanks (100m) | | | | n/a | n/a |
| Historical Land Use Information | | | | | |
| Former Marshes | | | | | |
| Historical Flood Liabilities | pg 1 | | | 2 | |
| Potentially Contaminative Industrial Uses (Past Land Use) | pg 1 | 2 | 3 | 5 | 35 |
| Potentially Infilled Land (Non-Water) | pg 3 | | 1 | | 1 |
| Potentially Infilled Land (Water) | pg 3 | 1 | | 8 | 46 |

| Data Type | Page Number | On Site | 0 to 250m | 251 to 500m | 501 to 1000m |
|---|-------------|---------|-----------|-------------|--------------|
| Historical Tanks and Energy Facilities | | | | | |
| Electrical Sub Station Facilities (100m) | | | | n/a | n/a |
| Electricity Industry Facilities (100m) | | | | n/a | n/a |
| Gas Industry Facilities (100m) | | | | n/a | n/a |
| Gas Monitoring Facilities (100m) | | | | n/a | n/a |
| Miscellaneous Power Facilities (100m) | | | | n/a | n/a |
| Oil Industry Facilities (100m) | | | | n/a | n/a |
| Petroleum Storage Facilities (100m) | | | | n/a | n/a |
| Potential Tanks (100m) | | | | n/a | n/a |
| Tanks (100m) | | | | n/a | n/a |

| Map ID | Details | Quadrant Reference (Compass Direction) | Estimated Distance From Site | Contact | NGR |
|--------|---|--|------------------------------|---------|------------------|
| 1 | Historical Flood Liabilities Use: Area liable to flood Date of Mapping: 1901 | A13NW (NW) | 319 | 1 | 321032 176165 |
| 2 | Historical Flood Liabilities Use: Area liable to flood Date of Mapping: 1901 | A12SE (W) | 345 | 1 | 320842 175750 |
| 3 | Potentially Contaminative Industrial Uses (Past Land Use) Use: Heap, unknown constituents Date of Mapping: 1965 - 1989 | A13NE (SW) | 0 | 1 | 321244 175847 |
| 4 | Potentially Contaminative Industrial Uses (Past Land Use) Use: Railways Date of Mapping: 1901 - 1989 | A13NE (SW) | 0 | 1 | 321244 175847 |
| 5 | Potentially Contaminative Industrial Uses (Past Land Use) Use: Factory or works - use not specified Date of Mapping: 1951 - 1989 | A13NW (W) | 17 | 1 | 321150 175867 |
| 6 | Potentially Contaminative Industrial Uses (Past Land Use) Use: Quarrying of sand & clay, operation of sand & gravel pits Date of Mapping: 1951 | A13NW (NW) | 192 | 1 | 321050 176027 |
| 7 | Potentially Contaminative Industrial Uses (Past Land Use) Use: Military Land Date of Mapping: 1886 | A13SW (SW) | 242 | 1 | 320969 175728 |
| 8 | Potentially Contaminative Industrial Uses (Past Land Use) Use: Heap, unknown constituents Date of Mapping: 1965 | A18SW (N) | 390 | 1 | 321077 176262 |
| 9 | Potentially Contaminative Industrial Uses (Past Land Use) Use: Railways Date of Mapping: 1989 | A12SE (SW) | 423 | 1 | 320845 175593 |
| 10 | Potentially Contaminative Industrial Uses (Past Land Use) Use: Railways Date of Mapping: 1901 - 1951 | A12SE (W) | 449 | 1 | 320757 175679 |
| 11 | Potentially Contaminative Industrial Uses (Past Land Use) Use: Outfalls Date of Mapping: 1901 - 1922 | A8NW (SW) | 450 | 1 | 320909 175500 |
| 12 | Potentially Contaminative Industrial Uses (Past Land Use) Use: Railways Date of Mapping: 1922 | A12SE (W) | 476 | 1 | 320730 175672 |
| 13 | Potentially Contaminative Industrial Uses (Past Land Use) Use: Military Land Date of Mapping: 1886 | A12SE (SW) | 523 | 1 | 320781 175516 |
| 13 | Potentially Contaminative Industrial Uses (Past Land Use) Use: Military Land Date of Mapping: 1886 | A7NE (SW) | 556 | 1 | 320777 175472 |
| 14 | Potentially Contaminative Industrial Uses (Past Land Use) Use: Factory or works - use not specified Date of Mapping: 1965 - 1989 | A12SE (SW) | 530 | 1 | 320705 175601 |
| 15 | Potentially Contaminative Industrial Uses (Past Land Use) Use: Transport: air and space, cargo and handling and transport support Date of Mapping: 1951 - 1965 | A17SE (NW) | 531 | 1 | 320821 176277 |
| 16 | Potentially Contaminative Industrial Uses (Past Land Use) Use: Transport support & cargo handling Date of Mapping: 1922 - 1989 | A12SE (SW) | 539 | 1 | 320732 175548 |
| 17 | Potentially Contaminative Industrial Uses (Past Land Use) Use: Railways Date of Mapping: 1901 - 1951 | A12NE (W) | 541 | 1 | 320635 175965 |
| 18 | Potentially Contaminative Industrial Uses (Past Land Use) Use: Transport: air and space, cargo and handling and transport support Date of Mapping: 1989 | A8NW (SW) | 546 | 1 | 320933 175375 |
| 19 | Potentially Contaminative Industrial Uses (Past Land Use) Use: Railways Date of Mapping: 1989 | A7NE (SW) | 663 | 1 | 320727 175373 |
| 20 | Potentially Contaminative Industrial Uses (Past Land Use) Use: Electricity production & distribution [inc large transformers] Date of Mapping: 1989 | A19SW (NE) | 669 | 1 | 321599 176436 |

| Map ID | Details | Quadrant Reference (Compass Direction) | Estimated Distance From Site | Contact | NGR |
|--------|--|--|------------------------------|---------|------------------|
| 21 | Potentially Contaminative Industrial Uses (Past Land Use) Use: Pipelines [transport via] Date of Mapping: 1989 | A7NE (SW) | 701 | 1 | 320591 175468 |
| 22 | Potentially Contaminative Industrial Uses (Past Land Use) Use: Transport support & cargo handling Date of Mapping: 1901 | A7NE (SW) | 703 | 1 | 320702 175341 |
| 23 | Potentially Contaminative Industrial Uses (Past Land Use) Use: Sawmilling, planing & impregnation [i.e. treatment of timber] Date of Mapping: 1989 | A7NE (SW) | 720 | 1 | 320709 175311 |
| 24 | Potentially Contaminative Industrial Uses (Past Land Use) Use: Railways Date of Mapping: 1901 - 1965 | A17SE (NW) | 724 | 1 | 320571 176281 |
| 25 | Potentially Contaminative Industrial Uses (Past Land Use) Use: Metal casting/foundries Date of Mapping: 1886 - 1922 | A12SW (SW) | 732 | 1 | 320513 175534 |
| 26 | Potentially Contaminative Industrial Uses (Past Land Use) Use: Metal casting/foundries Date of Mapping: 1922 - 1951 | A12SW (SW) | 734 | 1 | 320522 175512 |
| 27 | Potentially Contaminative Industrial Uses (Past Land Use) Use: Mineral railway Date of Mapping: 1901 | A7NE (SW) | 735 | 1 | 320570 175439 |
| 28 | Potentially Contaminative Industrial Uses (Past Land Use) Use: Military Land Date of Mapping: 1886 | A7NE (SW) | 754 | 1 | 320627 175342 |
| 29 | Potentially Contaminative Industrial Uses (Past Land Use) Use: Railways Date of Mapping: 1951 | A17SE (NW) | 772 | 1 | 320579 176372 |
| 30 | Potentially Contaminative Industrial Uses (Past Land Use) Use: Railways Date of Mapping: 1922 - 1964 | A7NE (SW) | 787 | 1 | 320775 175185 |
| 31 | Potentially Contaminative Industrial Uses (Past Land Use) Use: Sawmilling, planing & impregnation [i.e. treatment of timber] Date of Mapping: 1901 - 1922 | A7NE (SW) | 806 | 1 | 320635 175263 |
| 32 | Potentially Contaminative Industrial Uses (Past Land Use) Use: Railways Date of Mapping: 1947 | A7SE (SW) | 808 | 1 | 320784 175157 |
| 33 | Potentially Contaminative Industrial Uses (Past Land Use) Use: Railways Date of Mapping: 1989 | A7NW (SW) | 850 | 1 | 320521 175315 |
| 34 | Potentially Contaminative Industrial Uses (Past Land Use) Use: Railways Date of Mapping: 1947 | A7SE (SW) | 866 | 1 | 320761 175103 |
| 35 | Potentially Contaminative Industrial Uses (Past Land Use) Use: Railways Date of Mapping: 1901 - 1922 | A7NE (SW) | 882 | 1 | 320589 175202 |
| 36 | Potentially Contaminative Industrial Uses (Past Land Use) Use: Coal storage and depot Date of Mapping: 1901 - 1922 | A7SE (SW) | 911 | 1 | 320696 175088 |
| 37 | Potentially Contaminative Industrial Uses (Past Land Use) Use: Road haulage Date of Mapping: 1989 | A7SE (SW) | 931 | 1 | 320785 175019 |
| 38 | Potentially Contaminative Industrial Uses (Past Land Use) Use: Sewage Date of Mapping: 1989 | A19NW (NE) | 932 | 1 | 321704 176678 |
| 39 | Potentially Contaminative Industrial Uses (Past Land Use) Use: Road haulage Date of Mapping: 1951 | A12NW (W) | 945 | 1 | 320244 176069 |
| 40 | Potentially Contaminative Industrial Uses (Past Land Use) Use: Railways Date of Mapping: 1901 - 1965 | A17NW (NW) | 954 | 1 | 320542 176594 |
| 41 | Potentially Contaminative Industrial Uses (Past Land Use) Use: Railways Date of Mapping: 1886 | A7NW (W) | 958 | 1 | 320286 175491 |

| Map ID | Details | Quadrant Reference (Compass Direction) | Estimated Distance From Site | Contact | NGR |
|--------|---|--|------------------------------|---------|------------------|
| 42 | Potentially Contaminative Industrial Uses (Past Land Use) Use: Factory or works - use not specified Date of Mapping: 1901 | A7NW (SW) | 958 | 1 | 320400 175294 |
| 43 | Potentially Contaminative Industrial Uses (Past Land Use) Use: Heap, unknown constituents Date of Mapping: 1964 | A7SE (SW) | 963 | 1 | 320833 174959 |
| 44 | Potentially Contaminative Industrial Uses (Past Land Use) Use: Outfalls Date of Mapping: 1901 - 1989 | A19NE (NE) | 963 | 1 | 321926 176576 |
| 45 | Potentially Contaminative Industrial Uses (Past Land Use) Use: Clay bricks & tiles [manufacture] Date of Mapping: 1886 | A11SE (W) | 987 | 1 | 320202 175661 |
| 46 | Potentially Contaminative Industrial Uses (Past Land Use) Use: Oil, petroleum & gas refining & storage Date of Mapping: 1989 | A7SE (SW) | 989 | 1 | 320674 175010 |
| 47 | Potentially Infilled Land (Non-Water) Use: Unknown Filled Ground (Pit, quarry etc) Date of Mapping: 1989 | A13NW (NW) | 192 | 1 | 321050 176027 |
| 48 | Potentially Infilled Land (Non-Water) Use: Unknown Filled Ground (Pit, quarry etc) Date of Mapping: 1989 | A11SE (W) | 987 | 1 | 320202 175661 |
| 49 | Potentially Infilled Land (Water) Use: Unknown Filled Ground (Pond, marsh, river, stream, dock etc) Date of Mapping: 1922 | A13NE (SW) | 0 | 1 | 321244 175847 |
| 50 | Potentially Infilled Land (Water) Use: Unknown Filled Ground (Pond, marsh, river, stream, dock etc) Date of Mapping: 1886 | A18SW (N) | 372 | 1 | 321243 176260 |
| 51 | Potentially Infilled Land (Water) Use: Unknown Filled Ground (Pond, marsh, river, stream, dock etc) Date of Mapping: 1922 | A12SE (W) | 396 | 1 | 320774 175821 |
| 52 | Potentially Infilled Land (Water) Use: Unknown Filled Ground (Pond, marsh, river, stream, dock etc) Date of Mapping: 1922 | A18SW (NW) | 425 | 1 | 320937 176234 |
| 53 | Potentially Infilled Land (Water) Use: Unknown Filled Ground (Pond, marsh, river, stream, dock etc) Date of Mapping: 1886 | A12SE (W) | 433 | 1 | 320738 175808 |
| 54 | Potentially Infilled Land (Water) Use: Unknown Filled Ground (Pond, marsh, river, stream, dock etc) Date of Mapping: 1922 | A18SW (NW) | 457 | 1 | 320982 176296 |
| 55 | Potentially Infilled Land (Water) Use: Unknown Filled Ground (Pond, marsh, river, stream, dock etc) Date of Mapping: 1922 | A12NE (NW) | 479 | 1 | 320796 176173 |
| 56 | Potentially Infilled Land (Water) Use: Unknown Filled Ground (Pond, marsh, river, stream, dock etc) Date of Mapping: 1886 | A12SE (W) | 479 | 1 | 320711 175723 |
| 57 | Potentially Infilled Land (Water) Use: Unknown Filled Ground (Pond, marsh, river, stream, dock etc) Date of Mapping: 1951 | A18SW (N) | 491 | 1 | 321200 176382 |
| 58 | Potentially Infilled Land (Water) Use: Unknown Filled Ground (Pond, marsh, river, stream, dock etc) Date of Mapping: 1951 | A18SW (N) | 560 | 1 | 321232 176450 |
| 59 | Potentially Infilled Land (Water) Use: Unknown Filled Ground (Pond, marsh, river, stream, dock etc) Date of Mapping: 1886 | A12NE (W) | 570 | 1 | 320628 176054 |
| 60 | Potentially Infilled Land (Water) Use: Unknown Filled Ground (Pond, marsh, river, stream, dock etc) Date of Mapping: 1886 | A12NE (W) | 605 | 1 | 320593 176058 |
| 61 | Potentially Infilled Land (Water) Use: Unknown Filled Ground (Pond, marsh, river, stream, dock etc) Date of Mapping: 1951 | A18SW (N) | 609 | 1 | 321158 176499 |
| 62 | Potentially Infilled Land (Water) Use: Unknown Filled Ground (Pond, marsh, river, stream, dock etc) Date of Mapping: 1886 | A12NE (W) | 617 | 1 | 320577 176052 |

| Map ID | Details | Quadrant Reference (Compass Direction) | Estimated Distance From Site | Contact | NGR |
|--------|--|--|------------------------------|---------|------------------|
| 63 | Potentially Infilled Land (Water) Use: Unknown Filled Ground (Pond, marsh, river, stream, dock etc) Date of Mapping: 1951 | A18SW (N) | 617 | 1 | 321141 176506 |
| 64 | Potentially Infilled Land (Water) Use: Unknown Filled Ground (Pond, marsh, river, stream, dock etc) Date of Mapping: 1922 | A18SE (NE) | 618 | 1 | 321562 176399 |
| 65 | Potentially Infilled Land (Water) Use: Unknown Filled Ground (Pond, marsh, river, stream, dock etc) Date of Mapping: 1886 | A12NW (W) | 618 | 1 | 320562 175997 |
| 66 | Potentially Infilled Land (Water) Use: Unknown Filled Ground (Pond, marsh, river, stream, dock etc) Date of Mapping: 1886 | A7NE (SW) | 663 | 1 | 320683 175414 |
| 67 | Potentially Infilled Land (Water) Use: Unknown Filled Ground (Pond, marsh, river, stream, dock etc) Date of Mapping: 1922 | A18NW (N) | 679 | 1 | 321043 176553 |
| 68 | Potentially Infilled Land (Water) Use: Unknown Filled Ground (Pond, marsh, river, stream, dock etc) Date of Mapping: 1886 | A12NW (W) | 687 | 1 | 320481 175912 |
| 69 | Potentially Infilled Land (Water) Use: Unknown Filled Ground (Pond, marsh, river, stream, dock etc) Date of Mapping: 1901 | A12SW (W) | 738 | 1 | 320469 175628 |
| 70 | Potentially Infilled Land (Water) Use: Unknown Filled Ground (Pond, marsh, river, stream, dock etc) Date of Mapping: 1922 | A18NW (N) | 739 | 1 | 320990 176601 |
| 71 | Potentially Infilled Land (Water) Use: Unknown Filled Ground (Pond, marsh, river, stream, dock etc) Date of Mapping: 1901 | A17SE (NW) | 743 | 1 | 320638 176395 |
| 72 | Potentially Infilled Land (Water) Use: Unknown Filled Ground (Pond, marsh, river, stream, dock etc) Date of Mapping: 1951 | A18NW (N) | 747 | 1 | 321178 176638 |
| 73 | Potentially Infilled Land (Water) Use: Unknown Filled Ground (Pond, marsh, river, stream, dock etc) Date of Mapping: 1922 | A18NW (N) | 751 | 1 | 321178 176643 |
| 74 | Potentially Infilled Land (Water) Use: Unknown Filled Ground (Pond, marsh, river, stream, dock etc) Date of Mapping: 1922 | A17NE (NW) | 777 | 1 | 320833 176579 |
| 75 | Potentially Infilled Land (Water) Use: Unknown Filled Ground (Pond, marsh, river, stream, dock etc) Date of Mapping: 1886 | A7NE (SW) | 788 | 1 | 320586 175335 |
| 76 | Potentially Infilled Land (Water) Use: Unknown Filled Ground (Pond, marsh, river, stream, dock etc) Date of Mapping: 1901 | A17NE (NW) | 803 | 1 | 320776 176577 |
| 77 | Potentially Infilled Land (Water) Use: Unknown Filled Ground (Pond, marsh, river, stream, dock etc) Date of Mapping: 1901 | A17NE (NW) | 806 | 1 | 320765 176575 |
| 78 | Potentially Infilled Land (Water) Use: Unknown Filled Ground (Pond, marsh, river, stream, dock etc) Date of Mapping: 1951 | A18NW (N) | 808 | 1 | 321215 176699 |
| 79 | Potentially Infilled Land (Water) Use: Unknown Filled Ground (Pond, marsh, river, stream, dock etc) Date of Mapping: 1922 | A8SW (S) | 810 | 1 | 321196 174998 |
| 80 | Potentially Infilled Land (Water) Use: Unknown Filled Ground (Pond, marsh, river, stream, dock etc) Date of Mapping: 1951 | A18NE (N) | 828 | 1 | 321484 176668 |
| 81 | Potentially Infilled Land (Water) Use: Unknown Filled Ground (Pond, marsh, river, stream, dock etc) Date of Mapping: 1922 | A18NE (N) | 843 | 1 | 321520 176670 |
| 82 | Potentially Infilled Land (Water) Use: Unknown Filled Ground (Pond, marsh, river, stream, dock etc) Date of Mapping: 1922 | A12NW (W) | 852 | 1 | 320316 175918 |
| 83 | Potentially Infilled Land (Water) Use: Unknown Filled Ground (Pond, marsh, river, stream, dock etc) Date of Mapping: 1886 | A17SW (NW) | 866 | 1 | 320502 176426 |

| Map ID | Details | Quadrant Reference (Compass Direction) | Estimated Distance From Site | Contact | NGR |
|--------|--|--|------------------------------|---------|------------------|
| 84 | Potentially Infilled Land (Water) Use: Unknown Filled Ground (Pond, marsh, river, stream, dock etc) Date of Mapping: 1951 | A18NW (N) | 866 | 1 | 321207 176758 |
| 85 | Potentially Infilled Land (Water) Use: Unknown Filled Ground (Pond, marsh, river, stream, dock etc) Date of Mapping: 1922 | A12NW (W) | 873 | 1 | 320296 175935 |
| 86 | Potentially Infilled Land (Water) Use: Unknown Filled Ground (Pond, marsh, river, stream, dock etc) Date of Mapping: 1886 | A17SW (NW) | 874 | 1 | 320459 176383 |
| 87 | Potentially Infilled Land (Water) Use: Unknown Filled Ground (Pond, marsh, river, stream, dock etc) Date of Mapping: 1886 | A17SW (NW) | 875 | 1 | 320499 176437 |
| 88 | Potentially Infilled Land (Water) Use: Unknown Filled Ground (Pond, marsh, river, stream, dock etc) Date of Mapping: 1922 | A12NW (W) | 884 | 1 | 320284 175899 |
| 89 | Potentially Infilled Land (Water) Use: Unknown Filled Ground (Pond, marsh, river, stream, dock etc) Date of Mapping: 1922 | A12NW (W) | 891 | 1 | 320277 175912 |
| 90 | Potentially Infilled Land (Water) Use: Unknown Filled Ground (Pond, marsh, river, stream, dock etc) Date of Mapping: 1922 | A18NW (N) | 906 | 1 | 321222 176797 |
| 91 | Potentially Infilled Land (Water) Use: Unknown Filled Ground (Pond, marsh, river, stream, dock etc) Date of Mapping: 1951 | A18NE (N) | 908 | 1 | 321566 176721 |
| 92 | Potentially Infilled Land (Water) Use: Unknown Filled Ground (Pond, marsh, river, stream, dock etc) Date of Mapping: 1922 | A18NE (N) | 915 | 1 | 321355 176792 |
| 93 | Potentially Infilled Land (Water) Use: Unknown Filled Ground (Pond, marsh, river, stream, dock etc) Date of Mapping: 1901 | A18NW (N) | 915 | 1 | 321064 176797 |
| 94 | Potentially Infilled Land (Water) Use: Unknown Filled Ground (Pond, marsh, river, stream, dock etc) Date of Mapping: 1922 | A18NW (N) | 917 | 1 | 321047 176797 |
| 95 | Potentially Infilled Land (Water) Use: Unknown Filled Ground (Pond, marsh, river, stream, dock etc) Date of Mapping: 1901 | A17NE (NW) | 923 | 1 | 320633 176628 |
| 96 | Potentially Infilled Land (Water) Use: Unknown Filled Ground (Pond, marsh, river, stream, dock etc) Date of Mapping: 1886 | A17NW (NW) | 928 | 1 | 320545 176563 |
| 97 | Potentially Infilled Land (Water) Use: Unknown Filled Ground (Pond, marsh, river, stream, dock etc) Date of Mapping: 1951 | A18NE (N) | 935 | 1 | 321422 176799 |
| 98 | Potentially Infilled Land (Water) Use: Unknown Filled Ground (Pond, marsh, river, stream, dock etc) Date of Mapping: 1951 | A18NW (N) | 964 | 1 | 321230 176855 |
| 99 | Potentially Infilled Land (Water) Use: Unknown Filled Ground (Pond, marsh, river, stream, dock etc) Date of Mapping: 1951 | A18NE (N) | 966 | 1 | 321527 176799 |
| 100 | Potentially Infilled Land (Water) Use: Unknown Filled Ground (Pond, marsh, river, stream, dock etc) Date of Mapping: 1886 | A17SW (NW) | 968 | 1 | 320356 176398 |
| 101 | Potentially Infilled Land (Water) Use: Unknown Filled Ground (Pond, marsh, river, stream, dock etc) Date of Mapping: 1922 | A17NE (N) | 970 | 1 | 320863 176803 |
| 102 | Potentially Infilled Land (Water) Use: Unknown Filled Ground (Pond, marsh, river, stream, dock etc) Date of Mapping: 1886 | A17SW (NW) | 972 | 1 | 320306 176319 |
| 103 | Potentially Infilled Land (Water) Use: Unknown Filled Ground (Pond, marsh, river, stream, dock etc) Date of Mapping: 1901 | A11NE (W) | 985 | 1 | 320192 176008 |

No Historical Building Plans information available.

The following mapping has been analysed for Historical Land Use Information:

| 1:10,560 | Mapsheets | Published Date |
|----------------------|------------------|-----------------------|
| Glamorganshire | 047_00 | 1885 |
| Monmouthshire | 037_00 | 1886 |
| Monmouthshire | 038_00 | 1886 |
| Glamorganshire | 043_00 | 1886 |
| Monmouthshire | 038A_00 | 1887 |
| Monmouthshire | 037_SE | 1901 |
| Monmouthshire | 038_SW | 1901 |
| Glamorganshire | 043A_SW | 1901 |
| Glamorganshire | 043_SE | 1901 |
| Glamorganshire | 047_NE | 1901 |
| Glamorganshire | 043_SE | 1922 |
| Glamorganshire | 047_NE | 1922 |
| Monmouthshire | 038_00 | 1947 |
| Glamorganshire | 047_NE | 1947 |
| Monmouthshire | 037_SE | 1951 |
| Glamorganshire | 043_SE | 1951 |
| Ordnance Survey Plan | ST27SW | 1964 |
| Ordnance Survey Plan | ST17NE | 1965 |
| Ordnance Survey Plan | ST17SE | 1965 |
| Ordnance Survey Plan | ST27NW | 1965 |
| 1:10,000 | Mapsheets | Published Date |
| Ordnance Survey Plan | ST27NW | 1989 |
| Ordnance Survey Plan | ST27SW | 1993 |
| Ordnance Survey Plan | ST17NE | 1995 |
| Ordnance Survey Plan | ST17SE | 1996 |

The following mapping has been analysed for Historical Tanks and Energy Facilities:

| 1:2,500 | Mapsheet | Published Date |
|----------------------|-----------------|-----------------------|
| Ordnance Survey Plan | ST2075 | 1954 |
| Ordnance Survey Plan | ST2076 | 1955 |
| Ordnance Survey Plan | ST2176 | 1957 |
| Ordnance Survey Plan | ST2075 | 1969 |
| Ordnance Survey Plan | ST2175 | 1969 |
| Ordnance Survey Plan | ST2076 | 1970 |
| Ordnance Survey Plan | ST2176 | 1970 |
| 1:1,250 | Mapsheet | Published Date |
| Ordnance Survey Plan | ST2075NE | 1954 |
| Ordnance Survey Plan | ST2076SE | 1954 |
| Ordnance Survey Plan | ST2176SE | 1957 |
| Ordnance Survey Plan | ST2176SW | 1957 |
| Ordnance Survey Plan | ST2076SE | 1966 |
| Ordnance Survey Plan | ST2176SE | 1966 |
| Ordnance Survey Plan | ST2176SW | 1966 |
| Ordnance Survey Plan | ST2075NE | 1968 |

| Contact | Name and Address | Contact Details |
|---------|---|--|
| 1 | Landmark Information Group Limited Landmark Information Group, Imperium, Imperial Way, Reading, Berkshire, RG2 0TD | Telephone: 0330 036 6619 Fax: 0844 844 9951 Email: helpdesk@landmark.co.uk Website: www.landmark.co.uk |

Historical Building Plans Information

This data set contains potentially contaminative features such as asbestos, petrol, oil and tanks captured from Historical Building Plans. The Historical Building Plans were produced by the London-based firm Charles E. Goad Ltd. as fire insurance plans, dating back to 1885. The firm ceased production of fire insurance plans in 1970. Most of the important towns and cities of the British Isles are covered. Historical Building Plans are usually at the scales of 1:480 (1 inch to 40 feet) for the British Isles. They were updated every 5-6 years by means of revision sheets designed to be pasted on to the original plans.

It should be noted that Historical Building Plans are only available for certain major towns and cities and in some cases there may only be partial coverage of the search area. It cannot therefore be assumed that the absence of responses under the Historical Building Plans section of this report indicates that no hazards exist. Please check the Historical Building Plans Map List table in the Historical Map List section of this report to establish if Historical Building Plans are available for this search area.

Historical Land Use Information

Landmark's Historical Land Use Data is the result of combined analysis of historical map data captured at 1:10,560 and 1:10,000. A unique comprehensive database of Historic Land Use from the 1840's to 1996 it includes 67 different types of potentially contaminated past industrial land use. This entailed analysing over 60,000 maps and is drawn from at least four, and up to six historical map editions. In addition a seventh layer was also created, known as the land use layer, containing areas of infilled land which are plotted via comparison between two or more map editions.

Historical Tanks and Energy Facilities

In addition to HLUD, additional analysis uncovered some of the most dangerous sources of contamination (past and present tanks, petrol storage, oil, gas, electricity, miscellaneous facilities). This data set covers over 390,000 Historical Tanks and Energy facilities in Great Britain and was captured from post war 1:2500 and 1:1250 Ordnance Survey historical mapping covering a period from 1943 to 1996.

321000

321200

321400

General

- Specified Site
- Specified Buffer(s)
- Bearing Reference Point
- Map ID
- Several of Type at Location

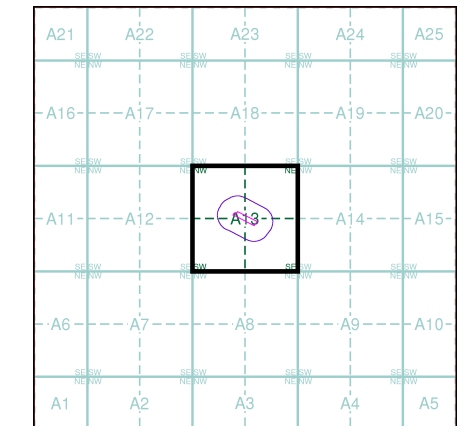
Historical Building Plans

- Area Cleared due to Enemy Action
- Asbestos
- Above Ground Fuel Tanks
- Benzene/Benzole/Naphtha, Naphthalene/Kerosene
- Electricity Generation
- Electricity Sub-Stations
- Gas Industry
- Gas Storage
- Gas Use
- Oil Industry
- Oil Storage
- Oil Use
- Paint based Oils
- Paraffin
- Petrol and Diesel Industry
- Petrol and Diesel Storage
- Petrol and Diesel Use
- Potential Fuel Gas
- Potential Fuel Oil
- Potential Fuel Use
- Potential Petrol and Diesel
- Potential Tanks
- Potentially Fuel-related Tanks
- Underground Fuel Tanks

Historical Tanks and Energy Facilities

- Electrical Sub Station Facility
- Electricity Industry Facility
- Gas Industry Facility
- Gas Monitoring Facility
- Miscellaneous Power Facility
- Oil Industry Facility
- Petroleum Storage Facility
- Potential Tank
- Tank

Historical Data Report - Segment A13

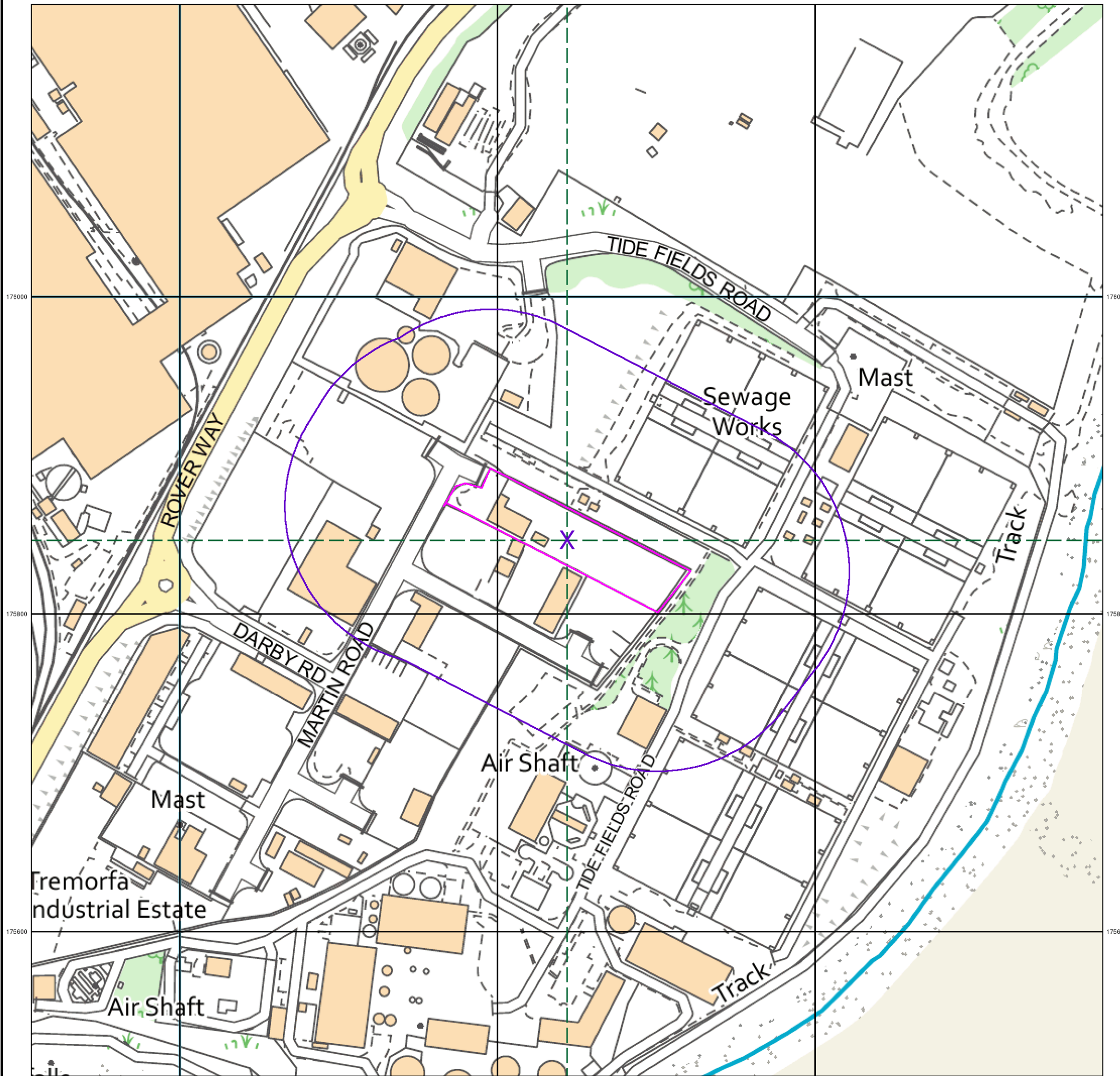


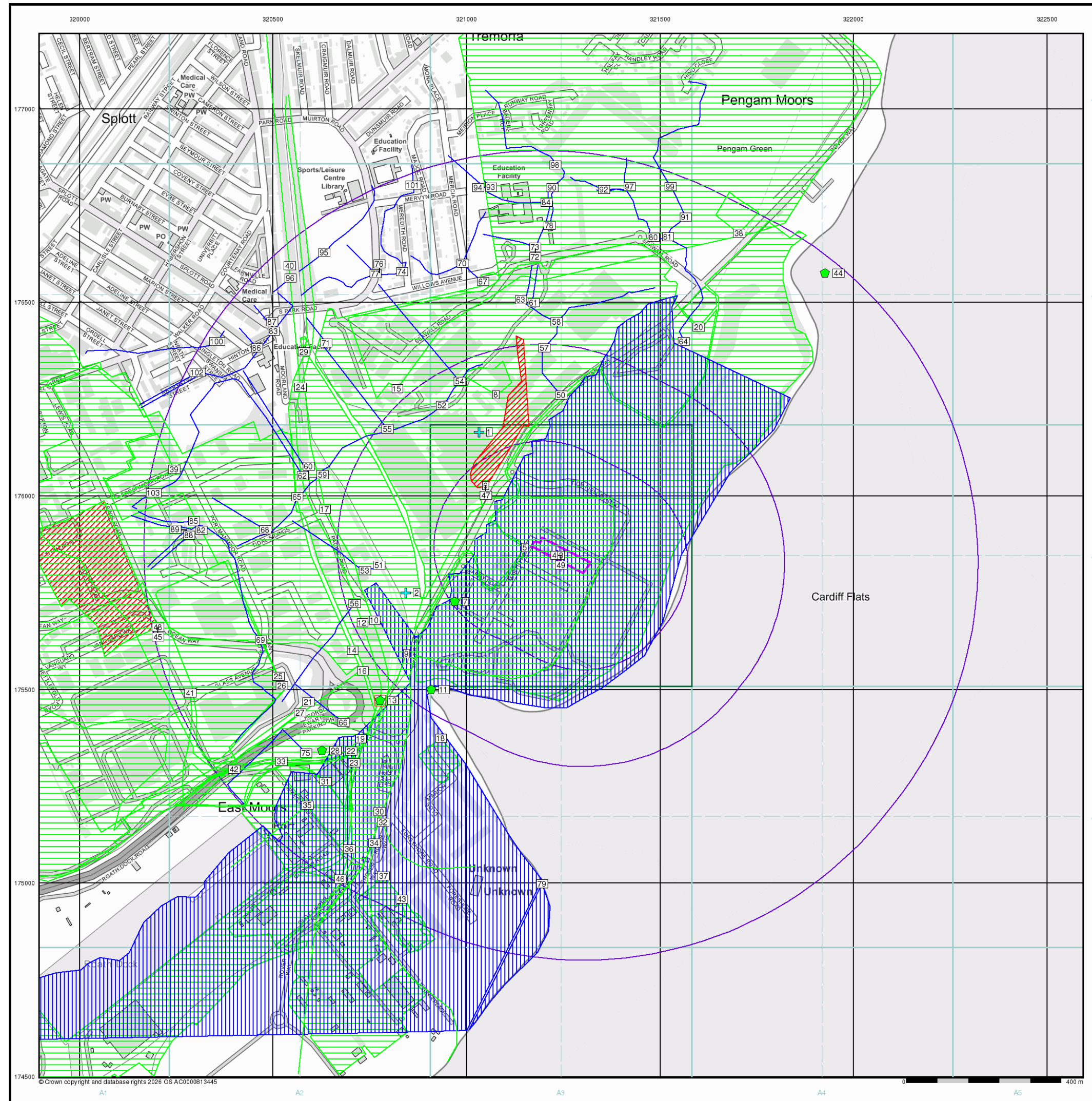
Order Details

Order Number: 396533687_1_1
 Customer Ref: BWAC.01.01
 National Grid Reference: 321240, 175850
 Slice: A
 Site Area (Ha): 0.48
 Plot Buffer (m): 100

Site Details

Bill Way & Co, Rover Way, Cardiff, CF24 2RX





General

- Specified Site
- Specified Buffer(s)
- ✕ Bearing Reference Point
- 8 Map ID
- Several of Type at Location

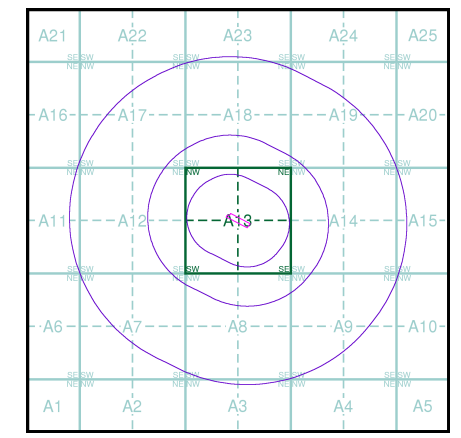
Historical Building Plans

- Area Cleared due to Enemy Action

Historical Land Use

- ✕ Former Marsh
- Historical Flood Liability
- + Historical Flood Liability (Location)
- Potentially Contaminative Industrial Use (Past Land Use)
- Potentially Contaminative Industrial Use (Past Land Use) (Linear)
- Potentially Contaminative Industrial Use (Past Land Use) (Location)
- Potentially Infilled Land (Non-Water)
- Potentially Infilled Land (Non-Water) (Linear)
- Potentially Infilled Land (Non-Water) (Location)
- Potentially Infilled Land (Water)
- Potentially Infilled Land (Water) (Linear)
- Potentially Infilled Land (Water) (Location)

Historical Data Report - Slice Map A



Order Details

Order Number: 396533687_1_1
 Customer Ref: BWAC.01.01
 National Grid Reference: 321240, 175850
 Slice: A
 Site Area (Ha): 0.48
 Search Buffer (m): 1000

Site Details

Bill Way & Co, Rover Way, Cardiff, CF24 2RX

Historical Mapping Legends

Ordnance Survey County Series 1:10,560

| | | | | | |
|--|---|--|-----------------------------|--|---------------|
| | Gravel Pit | | Sand Pit | | Other Pits |
| | Quarry | | Shingle | | Orchard |
| | Osiers | | Reeds | | Marsh |
| | Mixed Wood | | Deciduous | | Brushwood |
| | Fir | | Furze | | Rough Pasture |
| | Arrow denotes flow of water | | Trigonometrical Station | | |
| | Site of Antiquities | | Bench Mark | | |
| | Pump, Guide Post, Signal Post | | Well, Spring, Boundary Post | | |
| | -285 Surface Level | | | | |
| | Sketched Contour | | Instrumental Contour | | |
| | Main Roads | | Minor Roads | | |
| | Sunken Road | | Raised Road | | |
| | Road over Railway | | Railway over River | | |
| | Railway over Road | | Level Crossing | | |
| | Road over River or Canal | | Road over Stream | | |
| | Road over Stream | | | | |
| | County Boundary (Geographical) | | | | |
| | County & Civil Parish Boundary | | | | |
| | Administrative County & Civil Parish Boundary | | | | |
| | County Borough Boundary (England) | | | | |
| | County Burgh Boundary (Scotland) | | | | |
| | Rural District Boundary | | | | |
| | Civil Parish Boundary | | | | |

Ordnance Survey Plan 1:10,000

| | | | |
|--|---|--|-------------------------|
| | Chalk Pit, Clay Pit or Quarry | | Gravel Pit |
| | Sand Pit | | Disused Pit or Quarry |
| | Refuse or Slag Heap | | Lake, Loch or Pond |
| | Dunes | | Boulders |
| | Coniferous Trees | | Non-Coniferous Trees |
| | Orchard | | Scrub |
| | Coppice | | |
| | Bracken | | Heath |
| | Rough Grassland | | |
| | Marsh | | Reeds |
| | Saltings | | |
| | Building | | Glasshouse |
| | Sloping Masonry | | Pylon |
| | Electricity Transmission Line | | Pole |
| | Cutting | | Embankment |
| | Standard Gauge Multiple Track | | |
| | Standard Gauge Single Track | | |
| | Siding, Tramway or Mineral Line | | |
| | Narrow Gauge | | |
| | Geographical County | | |
| | Administrative County, County Borough or County of City | | |
| | Municipal Borough, Urban or Rural District, Burgh or District Council | | |
| | Borough, Burgh or County Constituency Shown only when not coincident with other boundaries | | |
| | Civil Parish Shown alternately when coincidence of boundaries occurs | | |
| | BP, BS Boundary Post or Stone | | Pol Sta Police Station |
| | Ch Church | | PO Post Office |
| | CH Club House | | PC Public Convenience |
| | F E Sta Fire Engine Station | | PH Public House |
| | FB Foot Bridge | | SB Signal Box |
| | Fn Fountain | | Spr Spring |
| | GP Guide Post | | TCB Telephone Call Box |
| | MP Mile Post | | TCP Telephone Call Post |
| | MS Mile Stone | | W Well |

1:10,000 Raster Mapping

| | | | |
|--|--|--|--|
| | Gravel Pit | | Refuse tip or slag heap |
| | Rock | | Rock (scattered) |
| | Boulders | | Boulders (scattered) |
| | Shingle | | Mud |
| | Sand | | Sand Pit |
| | Slopes | | Top of cliff |
| | General detail | | Underground detail |
| | Overhead detail | | Narrow gauge railway |
| | Multi-track railway | | Single track railway |
| | County boundary (England only) | | Civil, parish or community boundary |
| | District, Unitary, Metropolitan, London Borough boundary | | Constituency boundary |
| | Area of wooded vegetation | | Non-coniferous trees |
| | Non-coniferous trees (scattered) | | Coniferous trees |
| | Coniferous trees (scattered) | | Positioned tree |
| | Orchard | | Coppice or Osiers |
| | Rough Grassland | | Heath |
| | Scrub | | Marsh, Salt Marsh or Reeds |
| | Water feature | | Flow arrows |
| | MHW(S) Mean high water (springs) | | MLW(S) Mean low water (springs) |
| | Telephone line (where shown) | | Electricity transmission line (with poles) |
| | Bench mark (where shown) | | Triangulation station |
| | Point feature (e.g. Guide Post or Mile Stone) | | Pylon, flare stack or lighting tower |
| | Site of (antiquity) | | Glasshouse |
| | General Building | | Important Building |

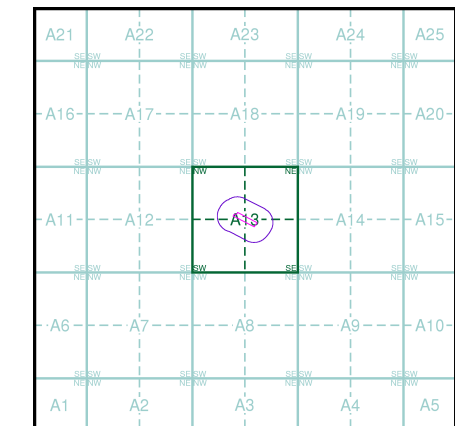
Envirocheck®

LANDMARK INFORMATION GROUP®

Historical Mapping & Photography included:

| Mapping Type | Scale | Date | Pg |
|-------------------------------|----------|-------------|----|
| Glamorganshire | 1:10,560 | 1885 - 1886 | 3 |
| Monmouthshire | 1:10,560 | 1886 - 1887 | 4 |
| Glamorganshire | 1:10,560 | 1887 | 5 |
| Glamorganshire | 1:10,560 | 1901 | 6 |
| Glamorganshire | 1:10,560 | 1922 | 7 |
| Glamorganshire | 1:10,560 | 1938 - 1947 | 8 |
| Glamorganshire | 1:10,560 | 1947 - 1954 | 9 |
| Historical Aerial Photography | 1:10,560 | 1947 | 10 |
| Historical Aerial Photography | 1:10,560 | 1947 | 11 |
| Ordnance Survey Plan | 1:10,000 | 1964 - 1965 | 12 |
| Ordnance Survey Plan | 1:10,000 | 1970 - 1975 | 13 |
| Cardiff | 1:10,000 | 1982 | 14 |
| Ordnance Survey Plan | 1:10,000 | 1984 - 1989 | 15 |
| Ordnance Survey Plan | 1:10,000 | 1991 - 1996 | 16 |
| Ordnance Survey Plan | 1:10,000 | 1995 | 17 |
| 10K Raster Mapping | 1:10,000 | 1999 | 18 |
| 10K Raster Mapping | 1:10,000 | 2006 | 19 |
| VectorMap Local | 1:10,000 | 2025 | 20 |

Historical Map - Slice A



Order Details

Order Number: 396533687_1_1
 Customer Ref: BWAC.01.01
 National Grid Reference: 321240, 175850
 Slice: A
 Site Area (Ha): 0.48
 Search Buffer (m): 1000

Site Details

Bill Way & Co, Rover Way, Cardiff, CF24 2RX

Landmark
 INFORMATION GROUP

Tel: 0844 844 9952
 Fax: 0844 844 9951
 Web: www.envirocheck.co.uk

Russian Military Mapping Legends

1:5,000 and 1:10,000 mapping

a. Not drawn to scale b. Drawn to scale

| | | | |
|--|--|--|---|
| | Government and Administrative Buildings | | Military and Industrial Buildings |
| | Military and Communication Areas | | Subway Entrance |
| | Fireproof Building | | Prominent Fireproof Building |
| | Non-fireproof Building | | Non-fireproof Building (non-dwelling) |
| | Factory, mill, and flour mill, with chimneys | | Factory, mill, and flour mill, without chimneys |
| | Power Station, drawn to scale | | Hydroelectric Power Station |
| | Radio Station, drawn to scale | | Telephone Station, drawn to scale |
| | Abandoned Open-pit Mine or Quarry | | Open-pit Salt Mine |
| | Pit | | Oil Deposit or Well |
| | Oil Seepage | | Natural Gas Tank |
| | Tailings Pile | | Fuel Storage Tanks |
| | Bench Mark | | Drill Hole |
| | Burial Mound | | Triangulation Point on Burial Mound |
| | Single-track Railroad | | Double-track Railroad |
| | Small Bridge | | Tunnel |
| | Pipe (Culvert) | | Railroad and Station Building |
| | Coniferous Forest | | Deciduous Forest |
| | Mixed Forest | | Lawns |
| | Citrus Orchard | | Wet Ground |
| | Scattered Vegetation | | |

243,8 Values for prominent elevations
186.0 Numbers for spot elevations, depth soundings, contour lines, etc.
0,2 Velocity of the current, width of river bed, depth of river
180/12 Fractional terms: length and capacity of bridges; depth of fords and condition of the river bottom; height of forest and the diameter of trees

Russian Alphabet (For reference and phonetic interpretation of map text)

| | | | |
|-----------------|----------------|-----------------|-----------------------|
| А а (A) | З з (Z) | П п (P) | Ч ч (CH) |
| Б б (B) | И и (I) | Р р (R) | Ш ш (SH) |
| В в (V) | Й й (Y) | С с (S) | Щ щ (SHCH) |
| Г г (G) | К к (K) | Т т (T) | Ъ (-) |
| Д д (D) | Л л (L) | У у (U) | Ы (Y) |
| Е е (E) | М м (M) | Ф ф (F) | Ь (') |
| Ё ё (YO) | Н н (N) | Х х (KH) | Э э (E) |
| Ж ж (ZH) | О о (O) | Ц ц (TS) | Ю ю (YU or IU) |
| | | | Я я (YA or IA) |

1:25,000 mapping

a. Not drawn to scale b. Drawn to scale

| | | | |
|--|--|--|--|
| | Government and Administrative Buildings | | Military and Industrial Buildings |
| | Military and Communication Areas | | Subway Entrance |
| | Partly Demolished Buildings | | Demolished Buildings |
| | Built-Up Area with Fireproof Buildings Predominant | | Built-Up Area with Non-Fireproof Buildings Predominant |
| | Individual Fireproof Building | | Prominent Industrial Building |
| | Individual Dwelling, Fireproof | | Ruins of an Individual Dwelling |
| | Factory or Mill Chimney | | Factory or Mill with Chimney |
| | Factory or Mill without Chimney | | Mine or Open Pit Mine |
| | Operating Shaft or Mine | | Non-Operating Shaft or Mine |
| | Salt Mine | | Tailings Pile |
| | Pit | | Stone Quarry |
| | Gas Pump or Service Station | | Fuel Storage or Natural Gas Tank |
| | Oil or Natural Gas Derrick | | Small Hydroelectric Power Station |
| | Power Station | | Transformer Station |
| | Cemetery | | Burial Mound (height in metres) |
| | Triangulation Point on Burial Mound | | Triangulation Point |
| | Bench Mark | | Bench Mark (monumented) |
| | Telegraph Office | | Telephone Station |
| | Radio Station | | Radio Tower |
| | Airfield or Seaplane Base | | Landing Strip |
| | Cut | | Fill |
| | Km Post | | Plantings |
| | Telegraph/Telephone Lines | | Main Highway |
| | Highway under Construction | | Improved Dirt Road (former truck road) |
| | Small Bridge | | Pipe (Culvert) |
| | Tunnel | | Dismantled Railroad |
| | Double-track Railroad with First Class Station | | Railroad Under Construction |
| | Shore Embankment | | River or Ditch with Embankment |
| | Water Reservoir or Rain Water Pit | | Spring |
| | Isobath with value | | Water Gauge |
| | Direction and velocity of current | | Water Level Mark |
| | Well | | Contour Line and Value |
| | Half Contour Line | | Spot Elevation Value |
| | Coniferous | | Deciduous |
| | Mixed | | Scrub |

Key to Numbers on Mapping

ST27NW_Cardiff

| No. | Description |
|-----|----------------------------------|
| 45 | Factories (Metal Works) |
| 48 | Mill (Flour) And Storage (Grain) |
| 56 | Factory (Non-Ferrous Metals) |
| 103 | Depot (Railway) |

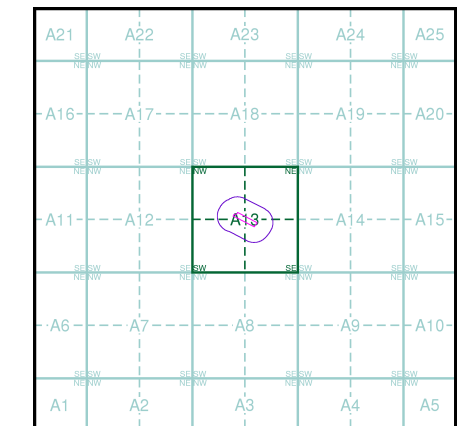
Envirocheck

LANDMARK INFORMATION GROUP

Historical Mapping & Photography included:

| Mapping Type | Scale | Date | Pg |
|-------------------------------|----------|-------------|----|
| Glamorganshire | 1:10,560 | 1885 - 1886 | 3 |
| Monmouthshire | 1:10,560 | 1886 - 1887 | 4 |
| Monmouthshire | 1:10,560 | 1887 | 5 |
| Glamorganshire | 1:10,560 | 1901 | 6 |
| Glamorganshire | 1:10,560 | 1922 | 7 |
| Glamorganshire | 1:10,560 | 1938 - 1947 | 8 |
| Glamorganshire | 1:10,560 | 1947 - 1954 | 9 |
| Historical Aerial Photography | 1:10,560 | 1947 | 10 |
| Historical Aerial Photography | 1:10,560 | 1947 | 11 |
| Ordnance Survey Plan | 1:10,000 | 1964 - 1965 | 12 |
| Ordnance Survey Plan | 1:10,000 | 1970 - 1975 | 13 |
| Cardiff | 1:10,000 | 1982 | 14 |
| Ordnance Survey Plan | 1:10,000 | 1984 - 1989 | 15 |
| Ordnance Survey Plan | 1:10,000 | 1991 - 1996 | 16 |
| Ordnance Survey Plan | 1:10,000 | 1995 | 17 |
| 10K Raster Mapping | 1:10,000 | 1999 | 18 |
| 10K Raster Mapping | 1:10,000 | 2006 | 19 |
| VectorMap Local | 1:10,000 | 2025 | 20 |

Russian Map - Slice A



Order Details

Order Number: 396533687_1_1
 Customer Ref: BWAC.01.01
 National Grid Reference: 321240, 175850
 Slice: A
 Site Area (Ha): 0.48
 Search Buffer (m): 1000

Site Details

Bill Way & Co, Rover Way, Cardiff, CF24 2RX

Landmark
 INFORMATION GROUP

Tel: 0844 844 9952
 Fax: 0844 844 9951
 Web: www.envirocheck.co.uk

Glamorganshire

Published 1885 - 1886

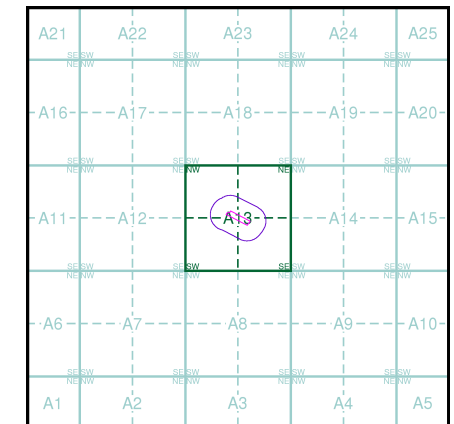
Source map scale - 1:10,560

The historical maps shown were reproduced from maps predominantly held at the scale adopted for England, Wales and Scotland in the 1840's. In 1854 the 1:2,500 scale was adopted for mapping urban areas; these maps were used to update the 1:10,560 maps. The published date given therefore is often some years later than the surveyed date. Before 1938, all OS maps were based on the Cassini Projection, with independent surveys of a single county or group of counties, giving rise to significant inaccuracies in outlying areas. In the late 1940's, a Provisional Edition was produced, which updated the 1:10,560 mapping from a number of sources. The maps appear unfinished - with all military camps and other strategic sites removed. These maps were initially overprinted with the National Grid. In 1970, the first 1:10,000 maps were produced using the Transverse Mercator Projection. The revision process continued until recently, with new editions appearing every 10 years or so for urban areas.

Map Name(s) and Date(s)

| | | |
|-------|------|----------|
| 04300 | 1886 | 1:10,560 |
| 04700 | 1885 | 1:10,560 |

Historical Map - Slice A

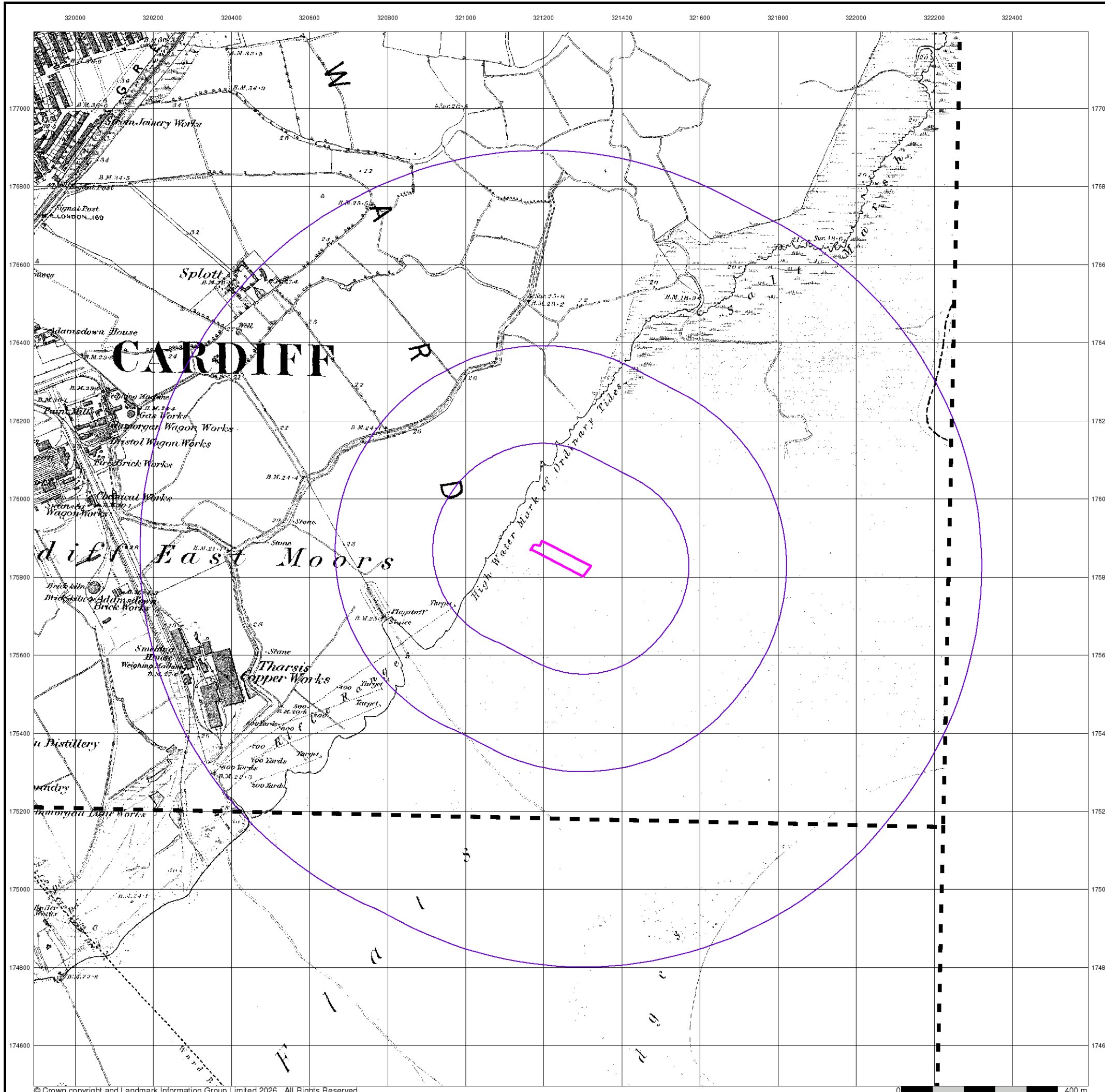


Order Details

Order Number: 396533687_1_1
 Customer Ref: BWAC.01.01
 National Grid Reference: 321240, 175850
 Slice: A
 Site Area (Ha): 0.48
 Search Buffer (m): 1000

Site Details

Bill Way & Co, Rover Way, Cardiff, CF24 2RX



Monmouthshire

Published 1886 - 1887

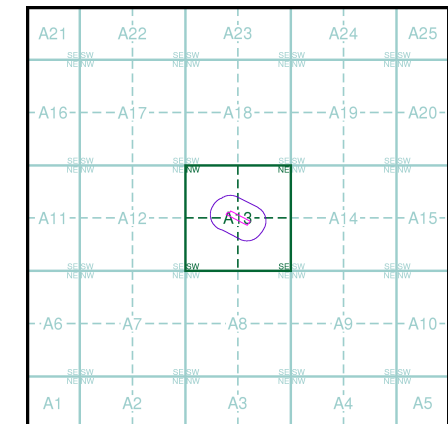
Source map scale - 1:10,560

The historical maps shown were reproduced from maps predominantly held at the scale adopted for England, Wales and Scotland in the 1840's. In 1854 the 1:2,500 scale was adopted for mapping urban areas; these maps were used to update the 1:10,560 maps. The published date given therefore is often some years later than the surveyed date. Before 1938, all OS maps were based on the Cassini Projection, with independent surveys of a single county or group of counties, giving rise to significant inaccuracies in outlying areas. In the late 1940's, a Provisional Edition was produced, which updated the 1:10,560 mapping from a number of sources. The maps appear unfinished - with all military camps and other strategic sites removed. These maps were initially overprinted with the National Grid. In 1970, the first 1:10,000 maps were produced using the Transverse Mercator Projection. The revision process continued until recently, with new editions appearing every 10 years or so for urban areas.

Map Name(s) and Date(s)

| | | |
|--------|------|----------|
| 03800 | 1886 | 1:10,560 |
| 038A00 | 1887 | 1:10,560 |

Historical Map - Slice A

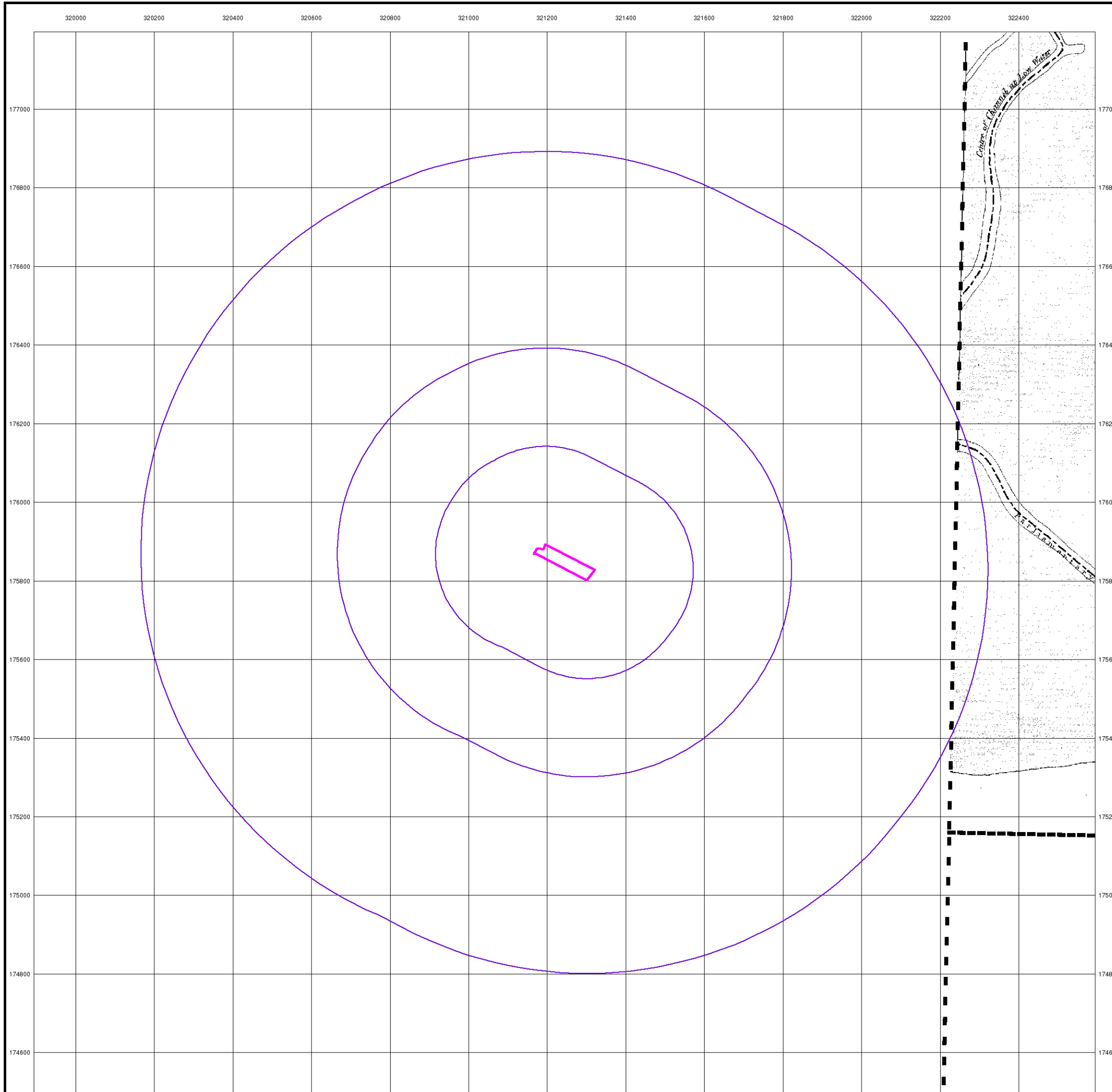


Order Details

Order Number: 396533687_1_1
 Customer Ref: BWAC.01.01
 National Grid Reference: 321240, 175850
 Slice: A
 Site Area (Ha): 0.48
 Search Buffer (m): 1000

Site Details

Bill Way & Co, Rover Way, Cardiff, CF24 2RX



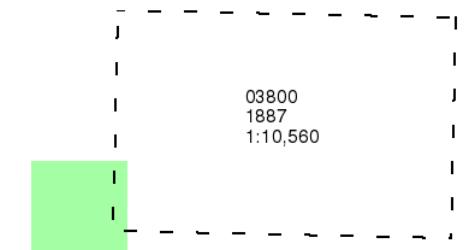
Monmouthshire

Published 1887

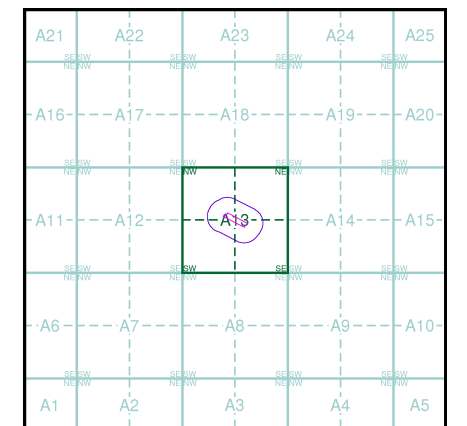
Source map scale - 1:10,560

The historical maps shown were reproduced from maps predominantly held at the scale adopted for England, Wales and Scotland in the 1840's. In 1854 the 1:2,500 scale was adopted for mapping urban areas; these maps were used to update the 1:10,560 maps. The published date given therefore is often some years later than the surveyed date. Before 1938, all OS maps were based on the Cassini Projection, with independent surveys of a single county or group of counties, giving rise to significant inaccuracies in outlying areas. In the late 1940's, a Provisional Edition was produced, which updated the 1:10,560 mapping from a number of sources. The maps appear unfinished - with all military camps and other strategic sites removed. These maps were initially overprinted with the National Grid. In 1970, the first 1:10,000 maps were produced using the Transverse Mercator Projection. The revision process continued until recently, with new editions appearing every 10 years or so for urban areas.

Map Name(s) and Date(s)



Historical Map - Slice A

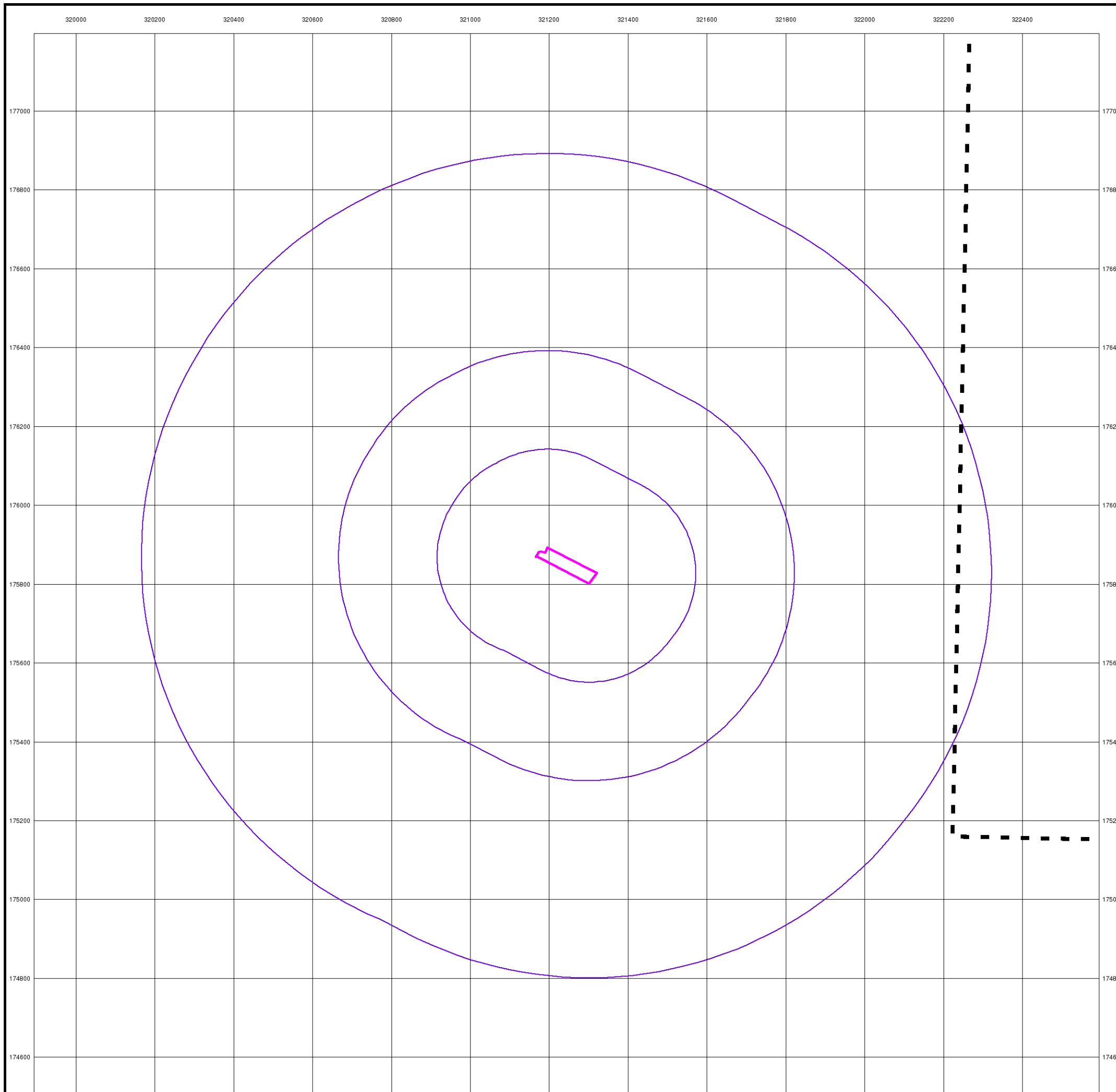


Order Details

Order Number: 396533687_1_1
 Customer Ref: BWAC.01.01
 National Grid Reference: 321240, 175850
 Slice: A
 Site Area (Ha): 0.48
 Search Buffer (m): 1000

Site Details

Bill Way & Co, Rover Way, Cardiff, CF24 2RX

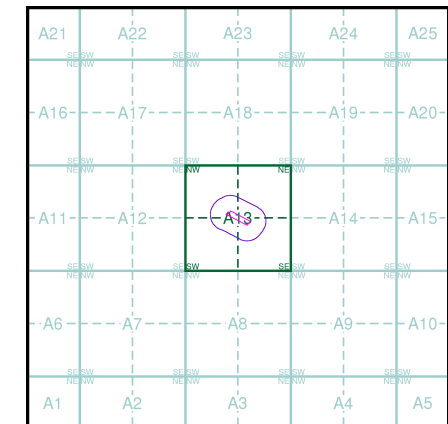


The historical maps shown were reproduced from maps predominantly held at the scale adopted for England, Wales and Scotland in the 1840's. In 1854 the 1:2,500 scale was adopted for mapping urban areas; these maps were used to update the 1:10,560 maps. The published date given therefore is often some years later than the surveyed date. Before 1938, all OS maps were based on the Cassini Projection, with independent surveys of a single county or group of counties, giving rise to significant inaccuracies in outlying areas. In the late 1940's, a Provisional Edition was produced, which updated the 1:10,560 mapping from a number of sources. The maps appear unfinished - with all military camps and other strategic sites removed. These maps were initially overprinted with the National Grid. In 1970, the first 1:10,000 maps were produced using the Transverse Mercator Projection. The revision process continued until recently, with new editions appearing every 10 years or so for urban areas.

Map Name(s) and Date(s)

| | |
|---------------------------|----------------------------|
| 043SE 1901 1:10,560 | 043ASW 1901 1:10,560 |
| 047NE 1901 1:10,560 | |

Historical Map - Slice A

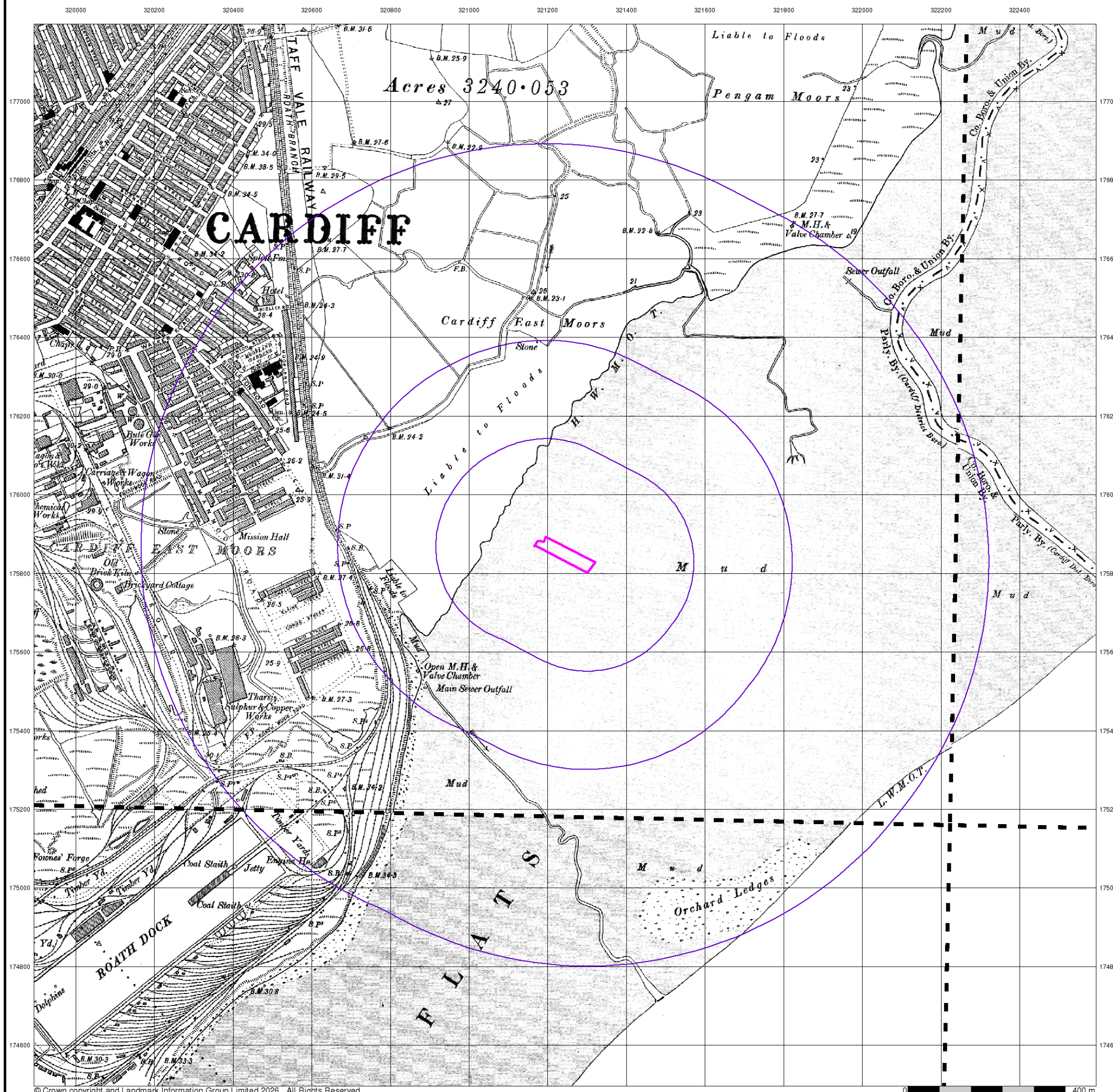


Order Details

Order Number: 396533687_1_1
 Customer Ref: BWAC.01.01
 National Grid Reference: 321240, 175850
 Slice: A
 Site Area (Ha): 0.48
 Search Buffer (m): 1000

Site Details

Bill Way & Co, Rover Way, Cardiff, CF24 2RX

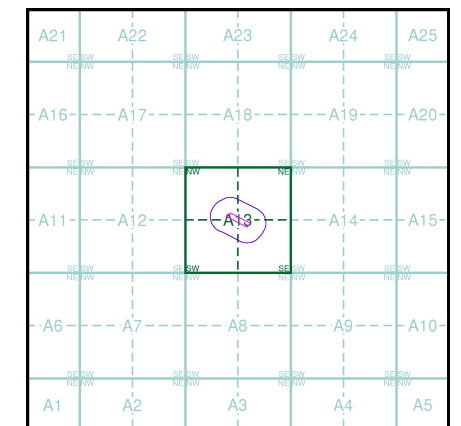


The historical maps shown were reproduced from maps predominantly held at the scale adopted for England, Wales and Scotland in the 1840's. In 1854 the 1:2,500 scale was adopted for mapping urban areas; these maps were used to update the 1:10,560 maps. The published date given therefore is often some years later than the surveyed date. Before 1938, all OS maps were based on the Cassini Projection, with independent surveys of a single county or group of counties, giving rise to significant inaccuracies in outlying areas. In the late 1940's, a Provisional Edition was produced, which updated the 1:10,560 mapping from a number of sources. The maps appear unfinished - with all military camps and other strategic sites removed. These maps were initially overprinted with the National Grid. In 1970, the first 1:10,000 maps were produced using the Transverse Mercator Projection. The revision process continued until recently, with new editions appearing every 10 years or so for urban areas.

Map Name(s) and Date(s)

| | | |
|--------|------|----------|
| 043A00 | 1922 | 1:10,560 |
| 043SE | 1922 | 1:10,560 |
| 047NE | 1922 | 1:10,560 |

Historical Map - Slice A

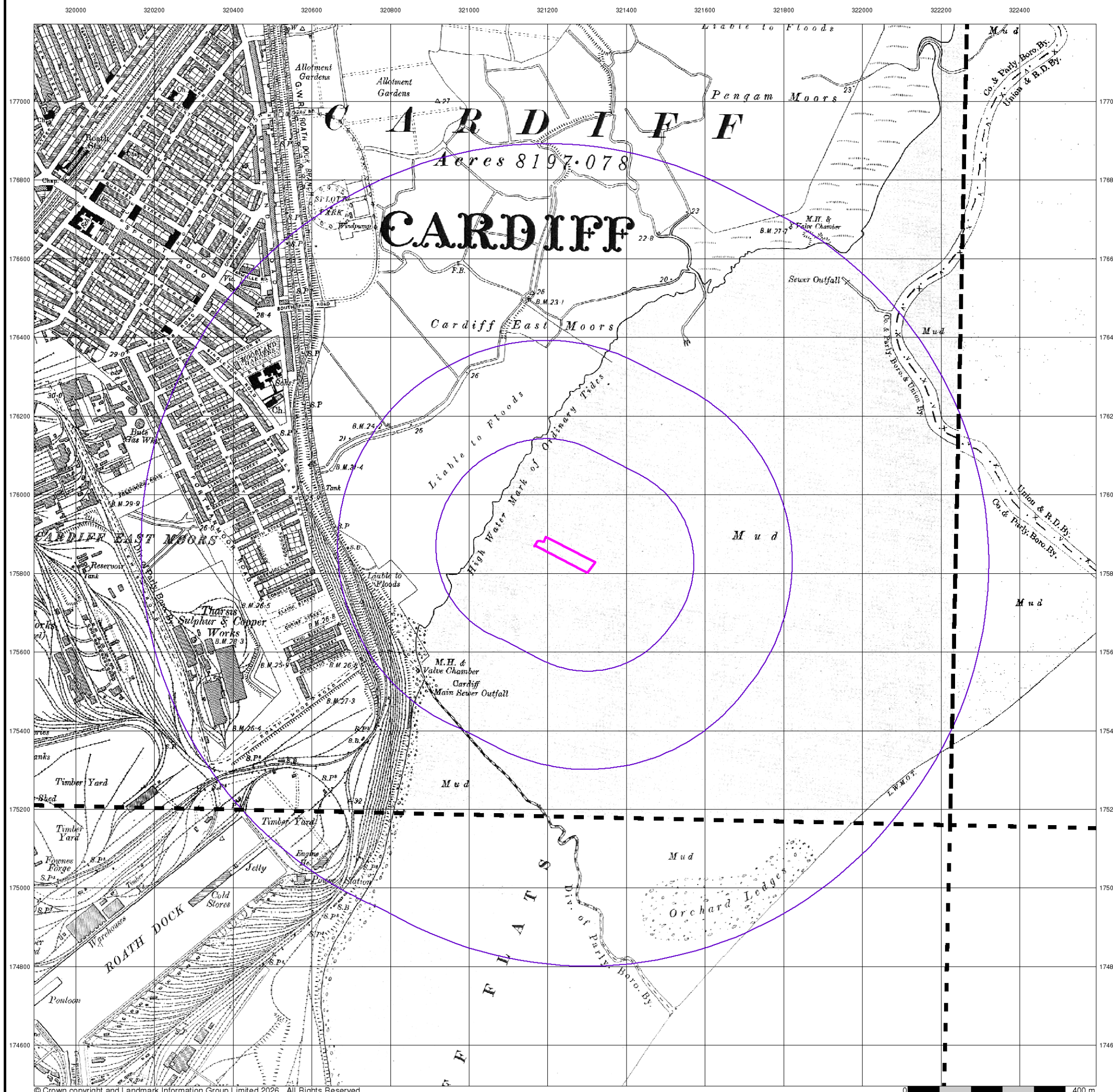


Order Details

Order Number: 396533687_1_1
 Customer Ref: BWAC.01.01
 National Grid Reference: 321240, 175850
 Slice: A
 Site Area (Ha): 0.48
 Search Buffer (m): 1000

Site Details

Bill Way & Co, Rover Way, Cardiff, CF24 2RX



Glamorganshire

Published 1938 - 1947

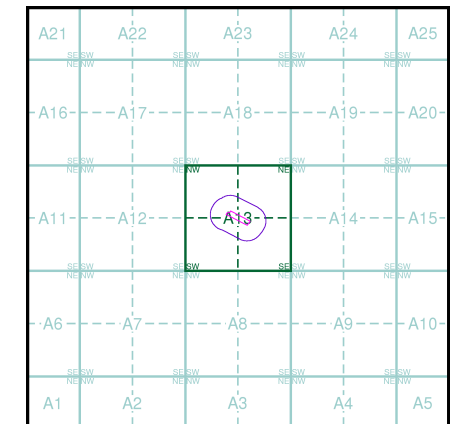
Source map scale - 1:10,560

The historical maps shown were reproduced from maps predominantly held at the scale adopted for England, Wales and Scotland in the 1840's. In 1854 the 1:2,500 scale was adopted for mapping urban areas; these maps were used to update the 1:10,560 maps. The published date given therefore is often some years later than the surveyed date. Before 1938, all OS maps were based on the Cassini Projection, with independent surveys of a single county or group of counties, giving rise to significant inaccuracies in outlying areas. In the late 1940's, a Provisional Edition was produced, which updated the 1:10,560 mapping from a number of sources. The maps appear unfinished - with all military camps and other strategic sites removed. These maps were initially overprinted with the National Grid. In 1970, the first 1:10,000 maps were produced using the Transverse Mercator Projection. The revision process continued until recently, with new editions appearing every 10 years or so for urban areas.

Map Name(s) and Date(s)

| | | |
|-------|------|----------|
| 043SE | 1938 | 1:10,560 |
| 047NE | 1938 | 1:10,560 |

Historical Map - Slice A

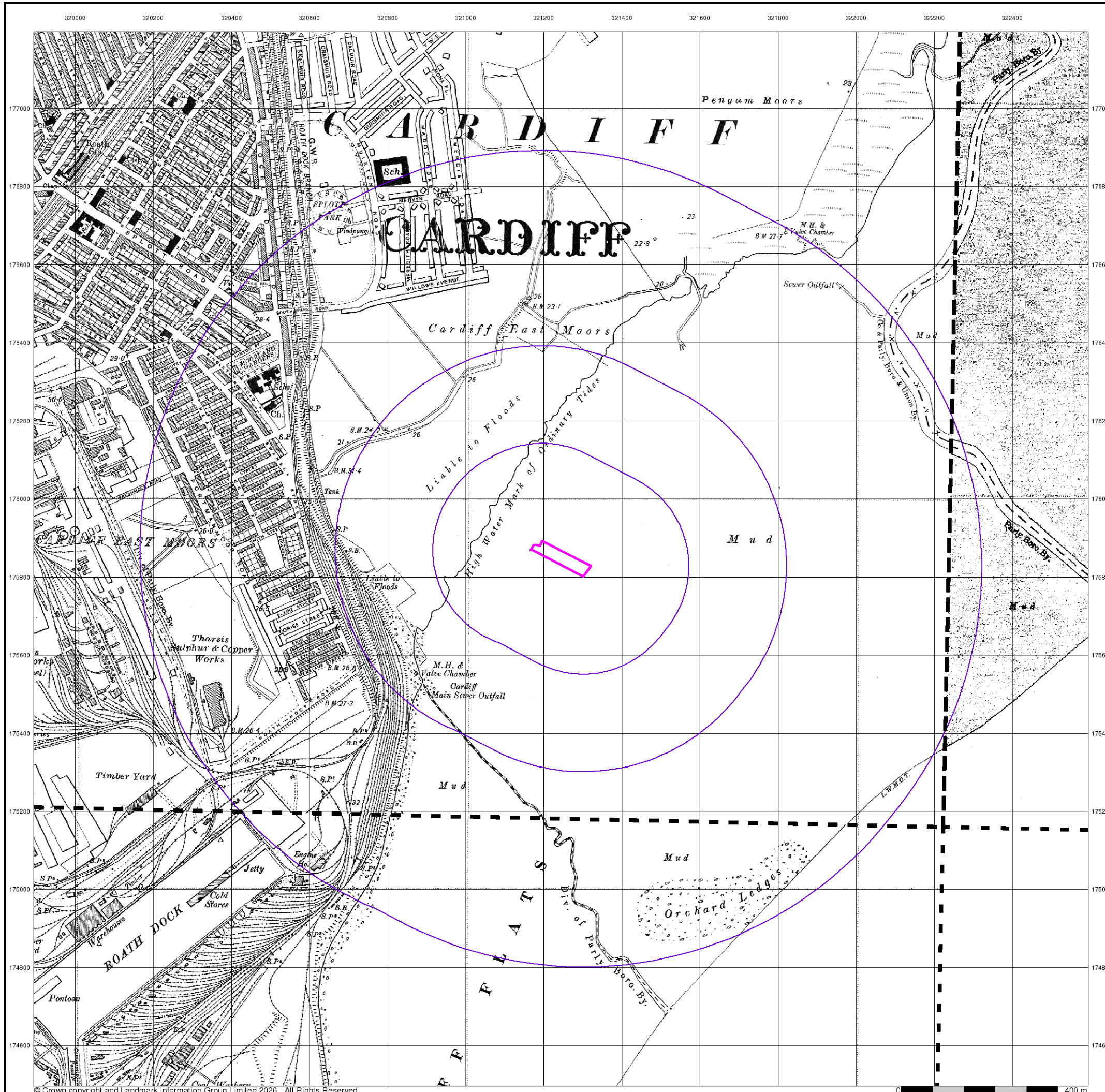


Order Details

Order Number: 396533687_1_1
 Customer Ref: BWAC.01.01
 National Grid Reference: 321240, 175850
 Slice: A
 Site Area (Ha): 0.48
 Search Buffer (m): 1000

Site Details

Bill Way & Co, Rover Way, Cardiff, CF24 2RX



Glamorganshire

Published 1947 - 1954

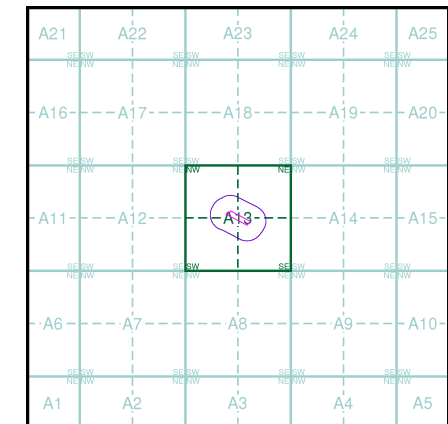
Source map scale - 1:10,560

The historical maps shown were reproduced from maps predominantly held at the scale adopted for England, Wales and Scotland in the 1840's. In 1854 the 1:2,500 scale was adopted for mapping urban areas; these maps were used to update the 1:10,560 maps. The published date given therefore is often some years later than the surveyed date. Before 1938, all OS maps were based on the Cassini Projection, with independent surveys of a single county or group of counties, giving rise to significant inaccuracies in outlying areas. In the late 1940's, a Provisional Edition was produced, which updated the 1:10,560 mapping from a number of sources. The maps appear unfinished - with all military camps and other strategic sites removed. These maps were initially overprinted with the National Grid. In 1970, the first 1:10,000 maps were produced using the Transverse Mercator Projection. The revision process continued until recently, with new editions appearing every 10 years or so for urban areas.

Map Name(s) and Date(s)

| | | |
|-------|------|----------|
| 043SE | 1951 | 1:10,560 |
| 047NE | 1947 | 1:10,560 |

Historical Map - Slice A

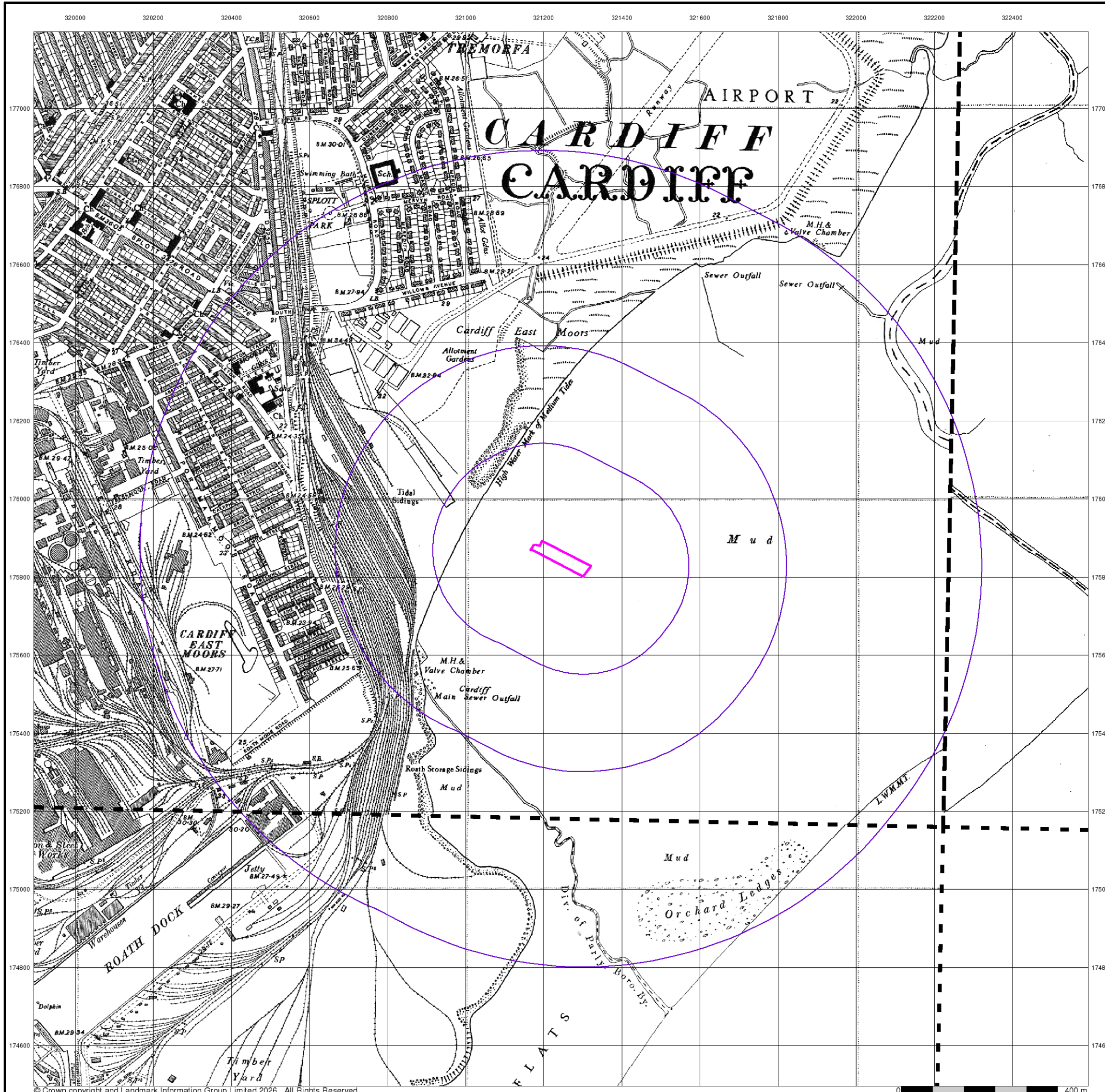


Order Details

Order Number: 396533687_1_1
 Customer Ref: BWAC.01.01
 National Grid Reference: 321240, 175850
 Slice: A
 Site Area (Ha): 0.48
 Search Buffer (m): 1000

Site Details

Bill Way & Co, Rover Way, Cardiff, CF24 2RX



Historical Aerial Photography

Published 1947

Source map scale - 1:10,560

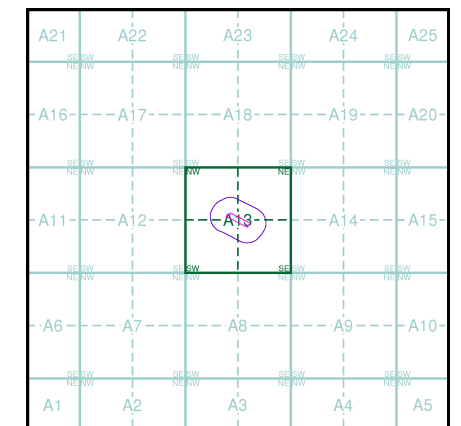
The Historical Aerial Photos were produced by the Ordnance Survey at a scale of 1:1,250 and 1:10,560 from Air Force photography. They were produced between 1944 and 1951 as an interim measure, pending preparation of conventional mapping, due to post war resource shortages. New security measures in the 1950's meant that every photograph was re-checked for potentially unsafe information with security sites replaced by fake fields or clouds. The original editions were withdrawn and only later made available after a period of fifty years although due to the accuracy of the editing, without viewing both revisions it is not easy to spot the edits. Where available Landmark have included both revisions.

© Landmark Information Group and/or Data Suppliers 2010.

Map Name(s) and Date(s)

| | |
|----------------------------|----------------------------|
| ST17NE 1947 1:10,560 | ST27NW 1947 1:10,560 |
| ST17SE 1947 1:10,560 | ST27SW 1947 1:10,560 |

Historical Aerial Photography - Slice A



Order Details

Order Number: 396533687_1_1
Customer Ref: BWAC.01.01
National Grid Reference: 321240, 175850
Slice: A
Site Area (Ha): 0.48
Search Buffer (m): 1000

Site Details

Bill Way & Co, Rover Way, Cardiff, CF24 2RX



Historical Aerial Photography

Published 1947

Source map scale - 1:10,560

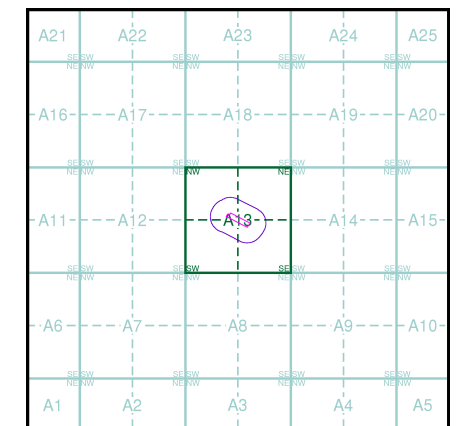
The Historical Aerial Photos were produced by the Ordnance Survey at a scale of 1:1,250 and 1:10,560 from Air Force photography. They were produced between 1944 and 1951 as an interim measure, pending preparation of conventional mapping, due to post war resource shortages. New security measures in the 1950's meant that every photograph was re-checked for potentially unsafe information with security sites replaced by fake fields or clouds. The original editions were withdrawn and only later made available after a period of fifty years although due to the accuracy of the editing, without viewing both revisions it is not easy to spot the edits. Where available Landmark have included both revisions.

© Landmark Information Group and/or Data Suppliers 2010.

Map Name(s) and Date(s)

| | |
|----------------------------|----------------------------|
| ST17NE 1947 1:10,560 | ST27NW 1947 1:10,560 |
| ST17SE 1947 1:10,560 | ST27SW 1947 1:10,560 |

Historical Aerial Photography - Slice A




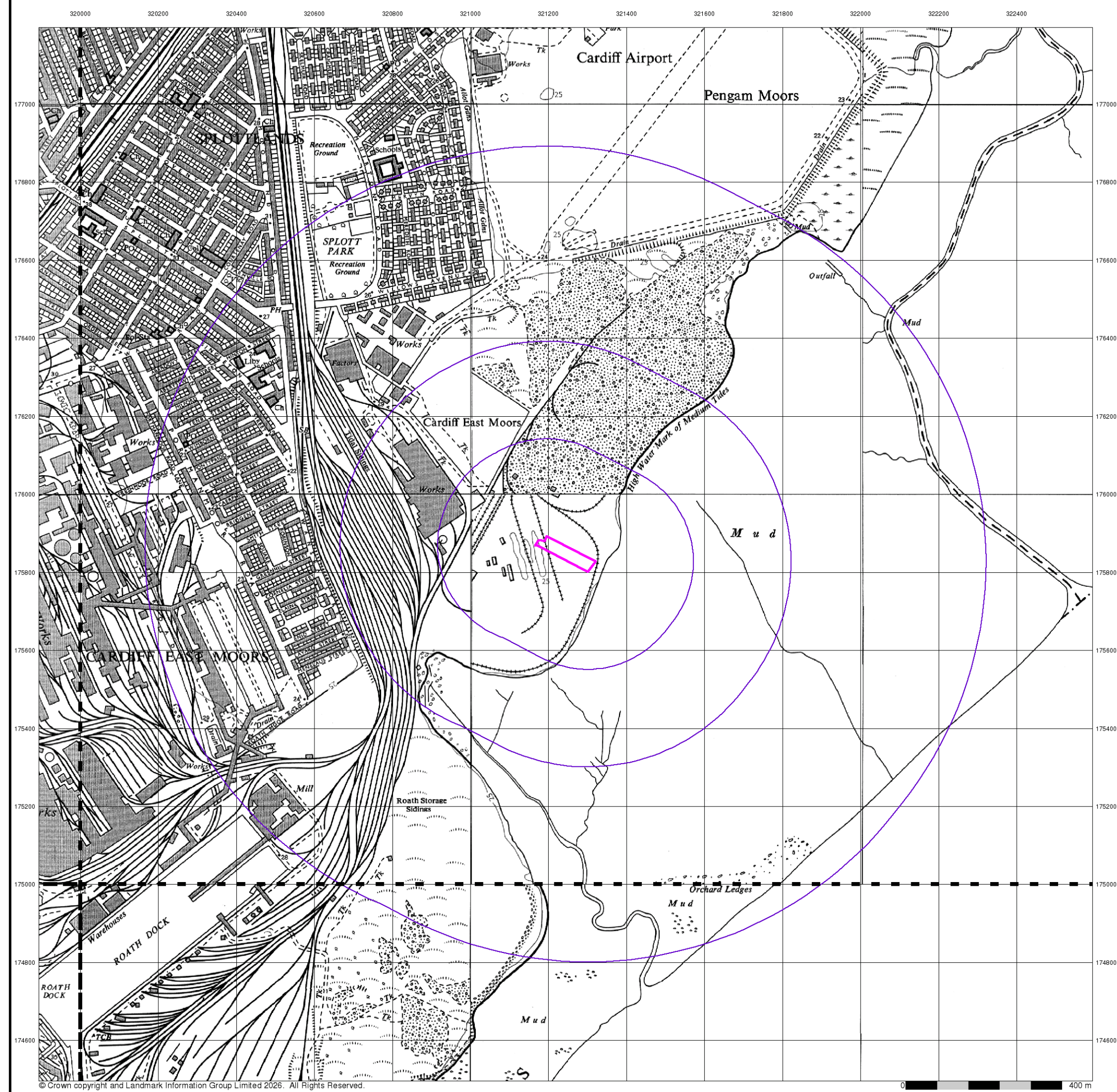
Order Details

Order Number: 396533687_1_1
 Customer Ref: BWAC.01.01
 National Grid Reference: 321240, 175850
 Slice: A
 Site Area (Ha): 0.48
 Search Buffer (m): 1000

Site Details

Bill Way & Co, Rover Way, Cardiff, CF24 2RX





Ordnance Survey Plan

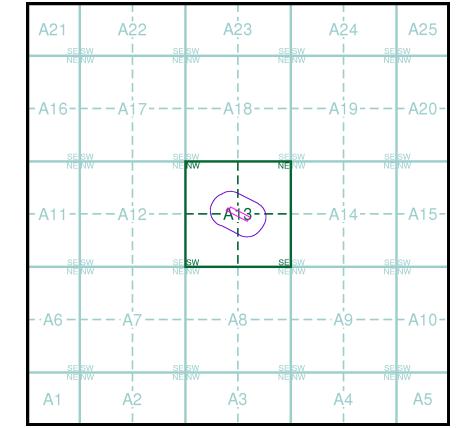
Published 1964 - 1965
Source map scale - 1:10,000

The historical maps shown were reproduced from maps predominantly held at the scale adopted for England, Wales and Scotland in the 1840's. In 1854 the 1:2,500 scale was adopted for mapping urban areas; these maps were used to update the 1:10,560 maps. The published date given therefore is often some years later than the surveyed date. Before 1938, all OS maps were based on the Cassini Projection, with independent surveys of a single county or group of counties, giving rise to significant inaccuracies in outlying areas. In the late 1940's, a Provisional Edition was produced, which updated the 1:10,560 mapping from a number of sources. The maps appear unfinished - with all military camps and other strategic sites removed. These maps were initially overprinted with the National Grid. In 1970, the first 1:10,000 maps were produced using the Transverse Mercator Projection. The revision process continued until recently, with new editions appearing every 10 years or so for urban areas.

Map Name(s) and Date(s)

| | | | | | |
|--------|------|----------|--------|------|----------|
| ST17NE | 1965 | 1:10,560 | ST27NW | 1965 | 1:10,560 |
| ST17SE | 1965 | 1:10,560 | ST27SW | 1964 | 1:10,560 |

Historical Map - Slice A

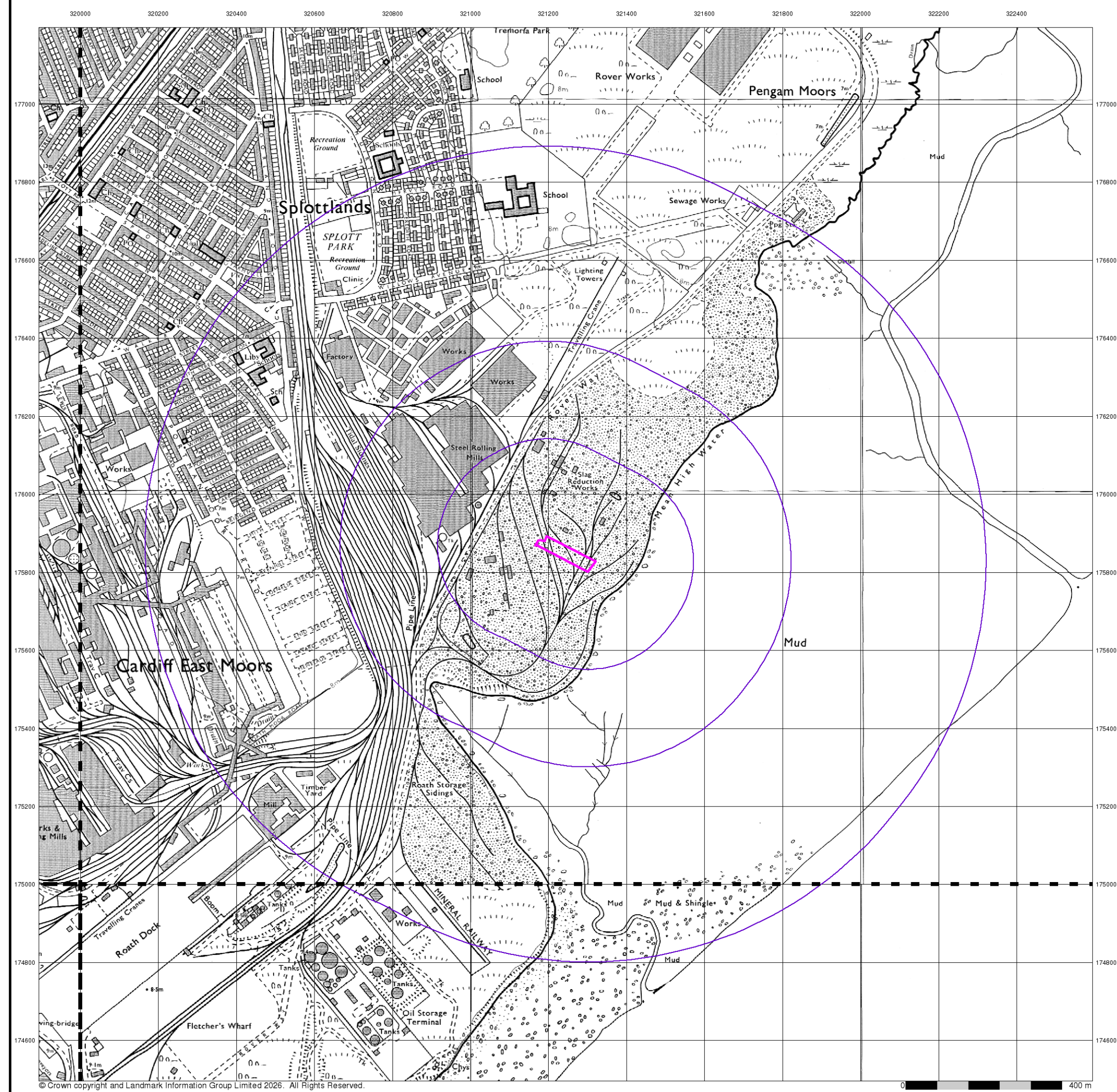


Order Details

Order Number: 396533687_1_1
 Customer Ref: BWAC.01.01
 National Grid Reference: 321240, 175850
 Slice: A
 Site Area (Ha): 0.48
 Search Buffer (m): 1000

Site Details

Bill Way & Co, Rover Way, Cardiff, CF24 2RX



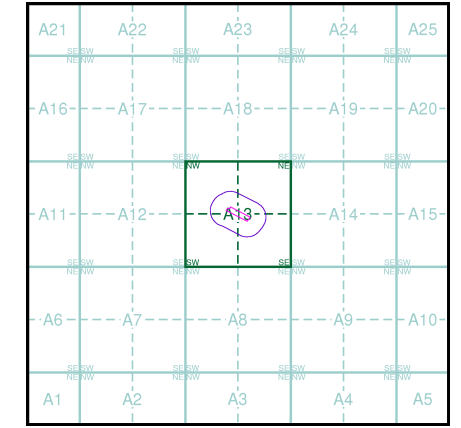
Ordnance Survey Plan Published 1970 - 1975 Source map scale - 1:10,000

The historical maps shown were reproduced from maps predominantly held at the scale adopted for England, Wales and Scotland in the 1840's. In 1854 the 1:2,500 scale was adopted for mapping urban areas; these maps were used to update the 1:10,560 maps. The published date given therefore is often some years later than the surveyed date. Before 1938, all OS maps were based on the Cassini Projection, with independent surveys of a single county or group of counties, giving rise to significant inaccuracies in outlying areas. In the late 1940's, a Provisional Edition was produced, which updated the 1:10,560 mapping from a number of sources. The maps appear unfinished - with all military camps and other strategic sites removed. These maps were initially overprinted with the National Grid. In 1970, the first 1:10,000 maps were produced using the Transverse Mercator Projection. The revision process continued until recently, with new editions appearing every 10 years or so for urban areas.

Map Name(s) and Date(s)

| | |
|----------------------------|----------------------------|
| ST17NE 1975 1:10,000 | ST27NW 1975 1:10,000 |
| ST17SE 1974 1:10,000 | ST27SW 1970 1:10,000 |

Historical Map - Slice A



Order Details

Order Number: 396533687_1_1
 Customer Ref: BWAC.01.01
 National Grid Reference: 321240, 175850
 Slice: A
 Site Area (Ha): 0.48
 Search Buffer (m): 1000

Site Details

Bill Way & Co, Rover Way, Cardiff, CF24 2RX

Cardiff

Published 1982

Source map scale - 1:10,000

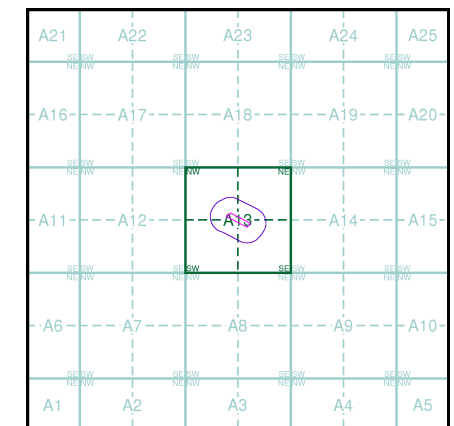
These maps were produced by the Russian military during the Cold War between 1950 and 1997, and cover 103 towns and cities throughout the U.K. The maps are produced at 1:25,000, 1:10,000 and 1:5,000 scale, and show detailed land use, with colour-coded areas for development, green areas, and non-developed areas. Buildings are coloured black and important building uses (such as hospitals, post offices, factories etc.) are numbered, with a numbered key describing their use.

They were produced by the Russians for the benefit of navigation, as well as strategic military sites and transport hubs, for use if they were to have invaded the U.K. The detailed information provided indicates that the areas were surveyed using land-based personnel, on the ground, in the cities that are mapped.

Map Name(s) and Date(s)

| | |
|----------------------------|----------------------------|
| ST17NE 1962 1:10,000 | ST27NW 1962 1:10,000 |
| ST17SE 1962 1:10,000 | ST27SW 1962 1:10,000 |

Russian Map - Slice A



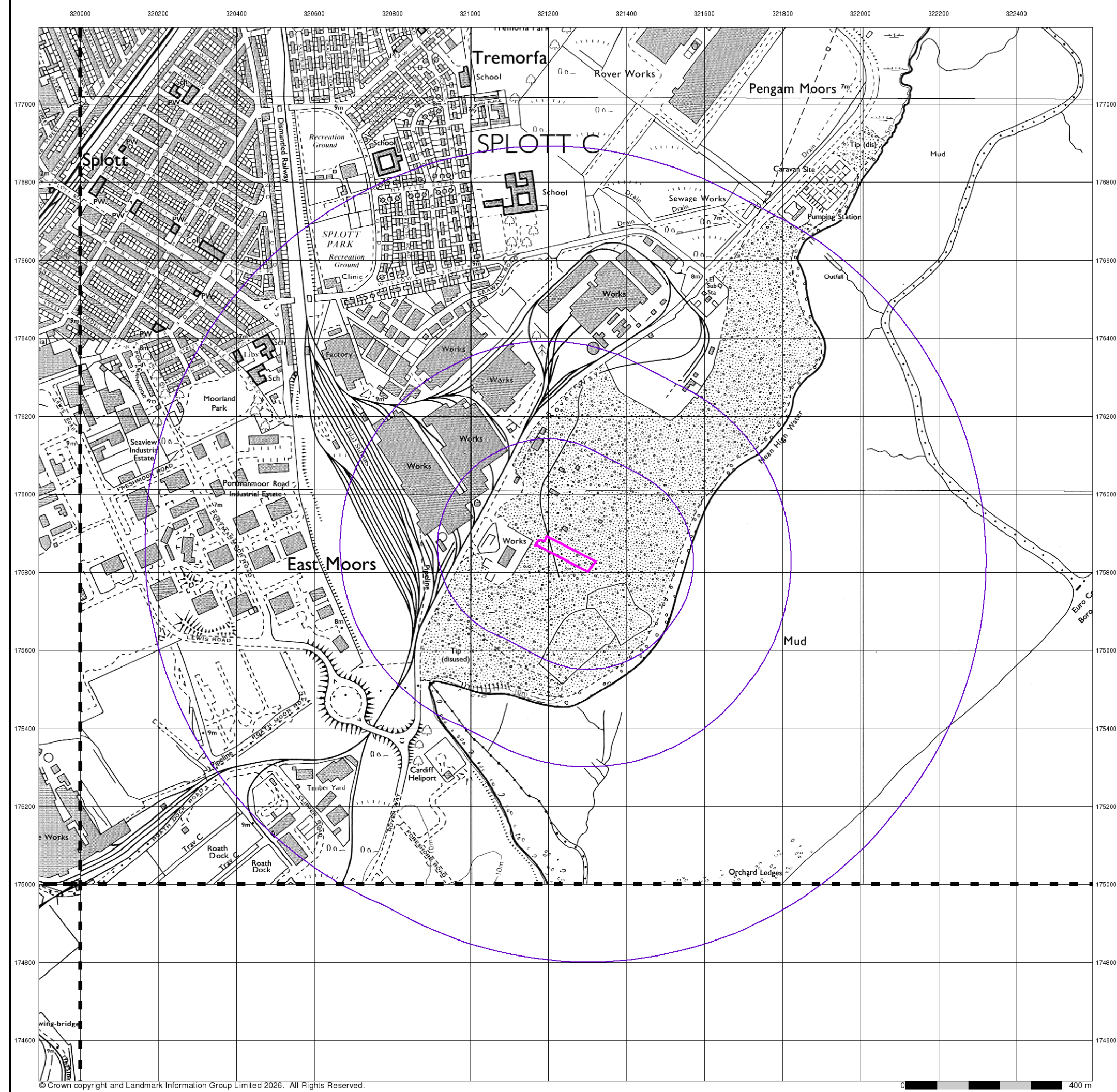
Order Details

Order Number: 396533687_1_1
 Customer Ref: BWAC.01.01
 National Grid Reference: 321240, 175850
 Slice: A
 Site Area (Ha): 0.48
 Search Buffer (m): 1000

Site Details

Bill Way & Co, Rover Way, Cardiff, CF24 2RX





Envirocheck®

● LANDMARK INFORMATION GROUP®

Ordnance Survey Plan

Published 1984 - 1989

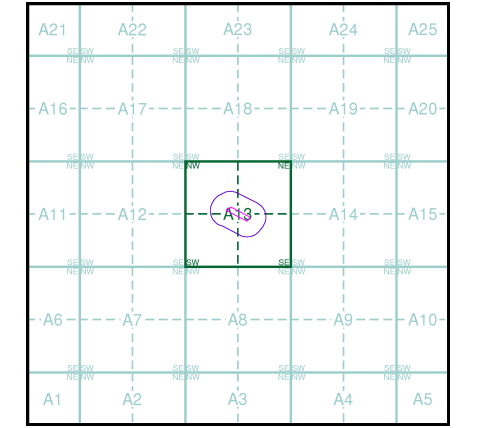
Source map scale - 1:10,000

The historical maps shown were reproduced from maps predominantly held at the scale adopted for England, Wales and Scotland in the 1840's. In 1854 the 1:2,500 scale was adopted for mapping urban areas; these maps were used to update the 1:10,560 maps. The published date given therefore is often some years later than the surveyed date. Before 1938, all OS maps were based on the Cassini Projection, with independent surveys of a single county or group of counties, giving rise to significant inaccuracies in outlying areas. In the late 1940's, a Provisional Edition was produced, which updated the 1:10,560 mapping from a number of sources. The maps appear unfinished - with all military camps and other strategic sites removed. These maps were initially overprinted with the National Grid. In 1970, the first 1:10,000 maps were produced using the Transverse Mercator Projection. The revision process continued until recently, with new editions appearing every 10 years or so for urban areas.

Map Name(s) and Date(s)

| | |
|----------------------------|----------------------------|
| ST17NE 1986 1:10,000 | ST27NW 1989 1:10,000 |
| ST17SE 1984 1:10,000 | |

Historical Map - Slice A



Order Details

Order Number: 396533687_1_1
 Customer Ref: BWAC.01.01
 National Grid Reference: 321240, 175850
 Slice: A
 Site Area (Ha): 0.48
 Search Buffer (m): 1000

Site Details

Bill Way & Co, Rover Way, Cardiff, CF24 2RX

Landmark
 ●●● INFORMATION GROUP

Tel: 0844 844 9952
 Fax: 0844 844 9951
 Web: www.envirocheck.co.uk

Ordnance Survey Plan

Published 1991 - 1996

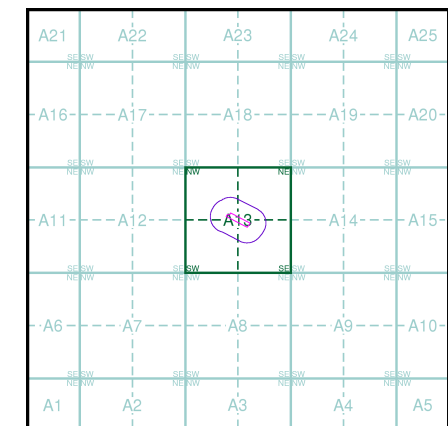
Source map scale - 1:10,000

The historical maps shown were reproduced from maps predominantly held at the scale adopted for England, Wales and Scotland in the 1840's. In 1854 the 1:2,500 scale was adopted for mapping urban areas; these maps were used to update the 1:10,560 maps. The published date given therefore is often some years later than the surveyed date. Before 1938, all OS maps were based on the Cassini Projection, with independent surveys of a single county or group of counties, giving rise to significant inaccuracies in outlying areas. In the late 1940's, a Provisional Edition was produced, which updated the 1:10,560 mapping from a number of sources. The maps appear unfinished - with all military camps and other strategic sites removed. These maps were initially overprinted with the National Grid. In 1970, the first 1:10,000 maps were produced using the Transverse Mercator Projection. The revision process continued until recently, with new editions appearing every 10 years or so for urban areas.

Map Name(s) and Date(s)

| | | | |
|--------|------|----------|--|
| ST17NE | 1991 | 1:10,000 | |
| ST17SE | 1996 | 1:10,000 | |
| ST27SW | 1993 | 1:10,000 | |

Historical Map - Slice A

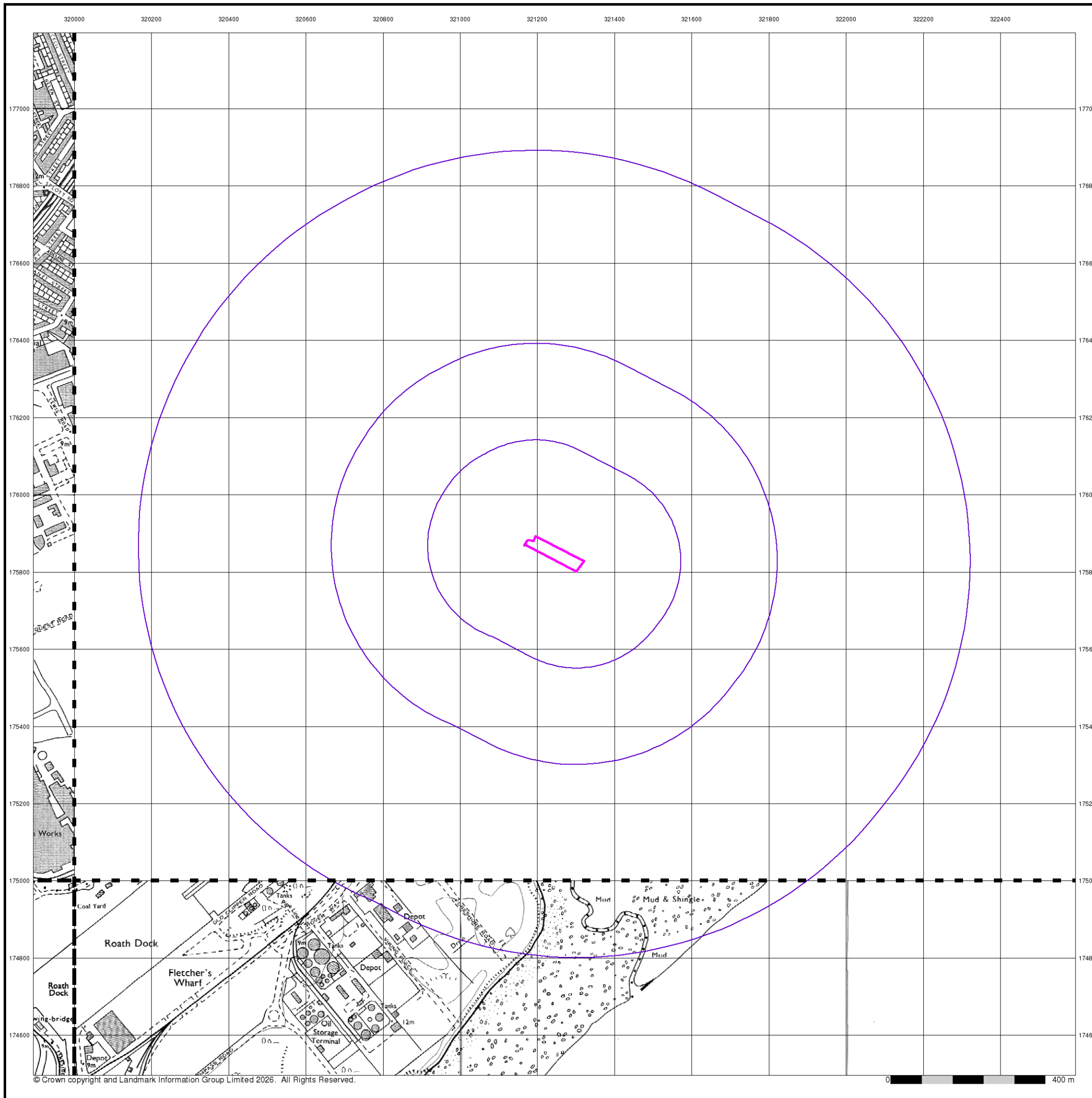


Order Details

Order Number: 396533687_1_1
 Customer Ref: BWAC.01.01
 National Grid Reference: 321240, 175850
 Slice: A
 Site Area (Ha): 0.48
 Search Buffer (m): 1000

Site Details

Bill Way & Co, Rover Way, Cardiff, CF24 2RX



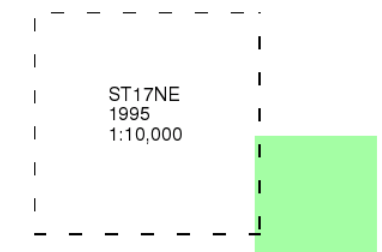
Ordnance Survey Plan

Published 1995

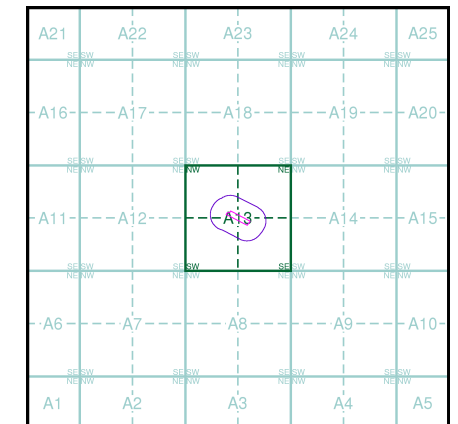
Source map scale - 1:10,000

The historical maps shown were reproduced from maps predominantly held at the scale adopted for England, Wales and Scotland in the 1840's. In 1854 the 1:2,500 scale was adopted for mapping urban areas; these maps were used to update the 1:10,560 maps. The published date given therefore is often some years later than the surveyed date. Before 1938, all OS maps were based on the Cassini Projection, with independent surveys of a single county or group of counties, giving rise to significant inaccuracies in outlying areas. In the late 1940's, a Provisional Edition was produced, which updated the 1:10,560 mapping from a number of sources. The maps appear unfinished - with all military camps and other strategic sites removed. These maps were initially overprinted with the National Grid. In 1970, the first 1:10,000 maps were produced using the Transverse Mercator Projection. The revision process continued until recently, with new editions appearing every 10 years or so for urban areas.

Map Name(s) and Date(s)



Historical Map - Slice A

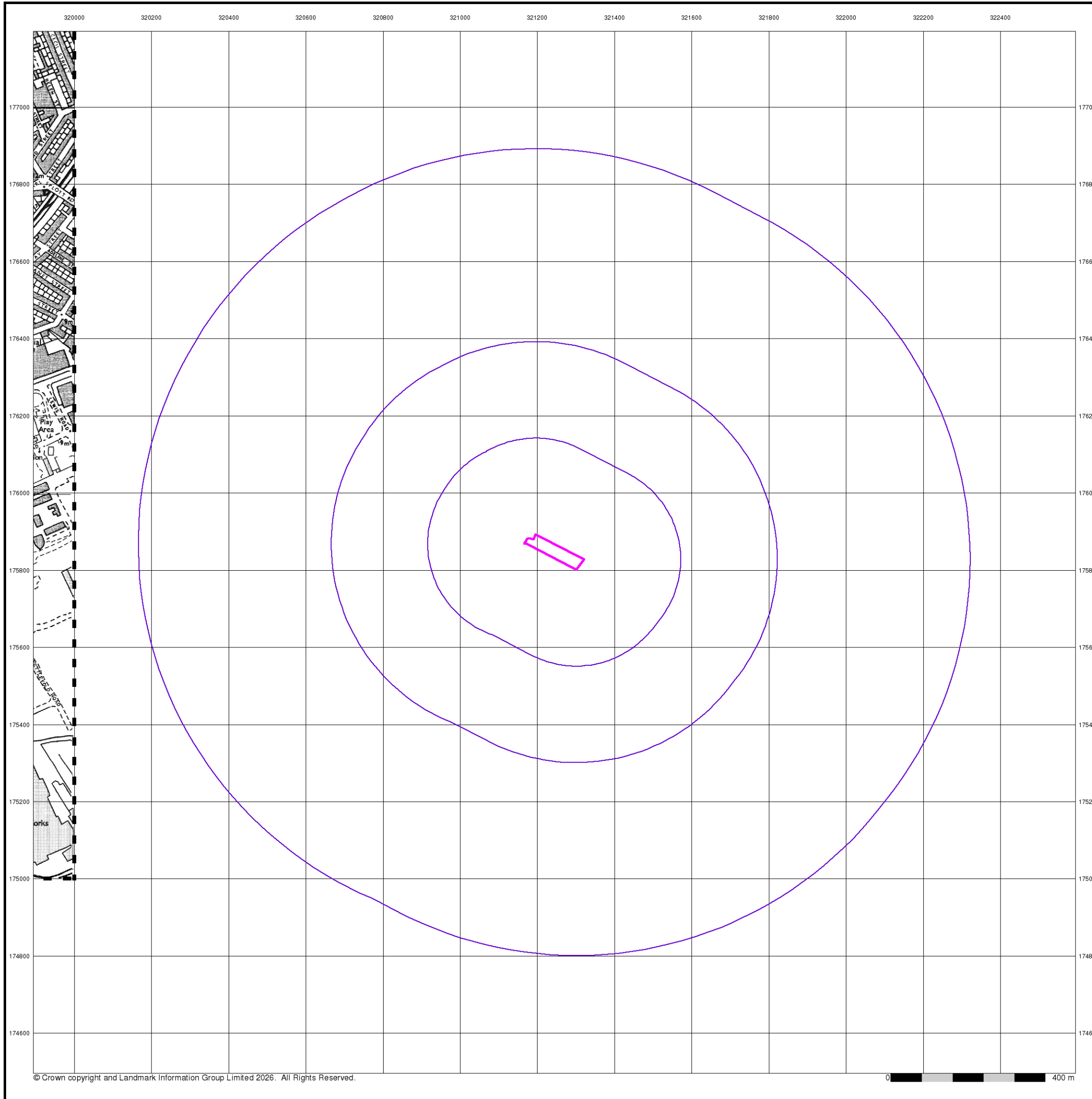


Order Details

Order Number: 396533687_1_1
 Customer Ref: BWAC.01.01
 National Grid Reference: 321240, 175850
 Slice: A
 Site Area (Ha): 0.48
 Search Buffer (m): 1000

Site Details

Bill Way & Co, Rover Way, Cardiff, CF24 2RX



10k Raster Mapping

Published 1999

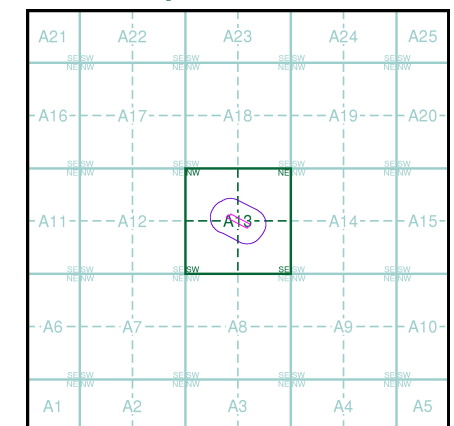
Source map scale - 1:10,000

The historical maps shown were produced from the Ordnance Survey's 1:10,000 colour raster mapping. These maps are derived from Landplan which replaced the old 1:10,000 maps originally published in 1970. The data is highly detailed showing buildings, fences and field boundaries as well as all roads, tracks and paths. Road names are also included together with the relevant road number and classification. Boundary information depiction includes county, unitary authority, district, civil parish and constituency.

Map Name(s) and Date(s)

| | |
|----------|----------|
| ST17NE | ST27NW |
| 1999 | 1999 |
| 1:10,000 | 1:10,000 |
| ST17SE | ST27SW |
| 1999 | 1999 |
| 1:10,000 | 1:10,000 |

Historical Map - Slice A

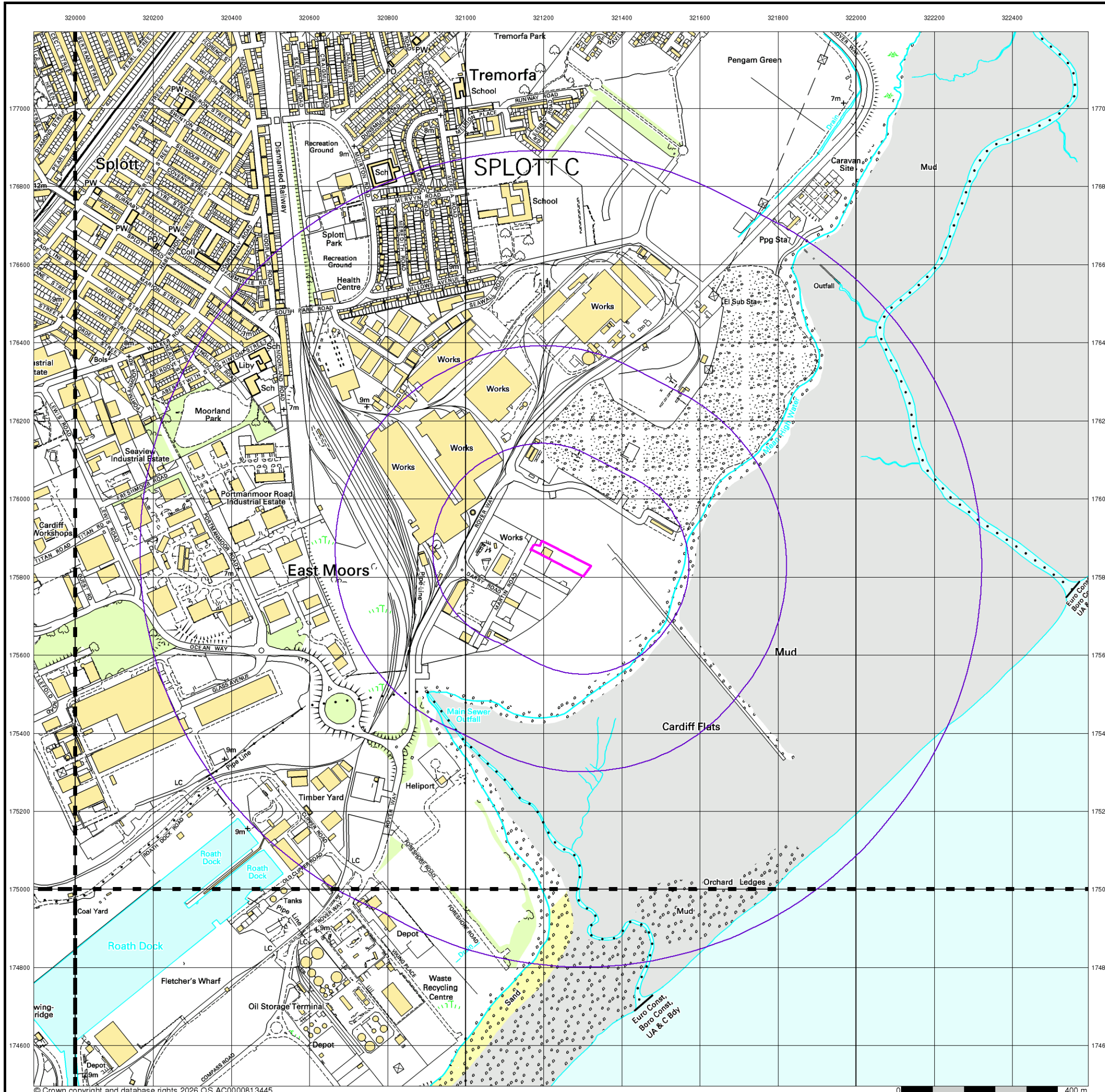


Order Details

Order Number: 396533687_1_1
 Customer Ref: BWAC.01.01
 National Grid Reference: 321240, 175850
 Slice: A
 Site Area (Ha): 0.48
 Search Buffer (m): 1000

Site Details

Bill Way & Co, Rover Way, Cardiff, CF24 2RX



10k Raster Mapping

Published 2006

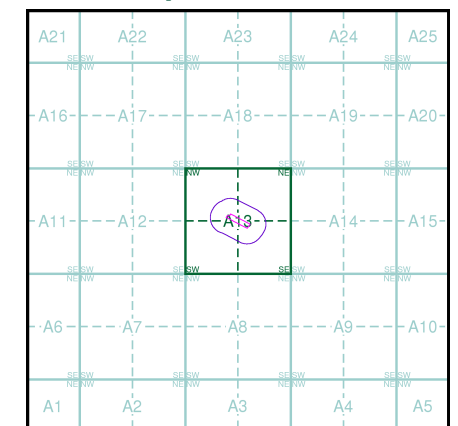
Source map scale - 1:10,000

The historical maps shown were produced from the Ordnance Survey's 1:10,000 colour raster mapping. These maps are derived from Landplan which replaced the old 1:10,000 maps originally published in 1970. The data is highly detailed showing buildings, fences and field boundaries as well as all roads, tracks and paths. Road names are also included together with the relevant road number and classification. Boundary information depiction includes county, unitary authority, district, civil parish and constituency.

Map Name(s) and Date(s)

| | |
|----------------------------|----------------------------|
| ST17NE 2006 1:10,000 | ST27NW 2006 1:10,000 |
| ST17SE 2006 1:10,000 | ST27SW 2006 1:10,000 |

Historical Map - Slice A

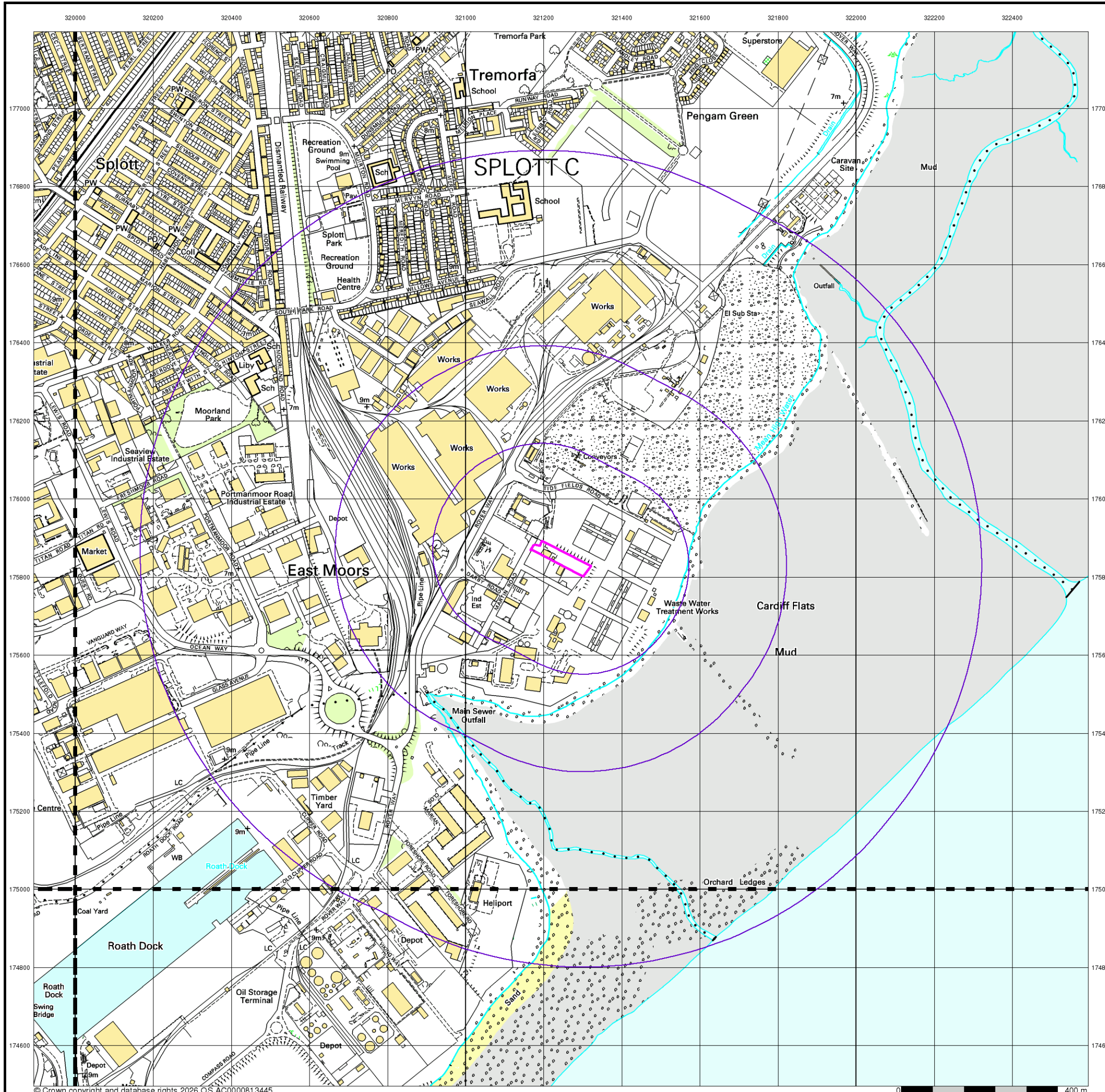


Order Details

Order Number: 396533687_1_1
 Customer Ref: BWAC.01.01
 National Grid Reference: 321240, 175850
 Slice: A
 Site Area (Ha): 0.48
 Search Buffer (m): 1000

Site Details

Bill Way & Co, Rover Way, Cardiff, CF24 2RX





VectorMap Local

Published 2025

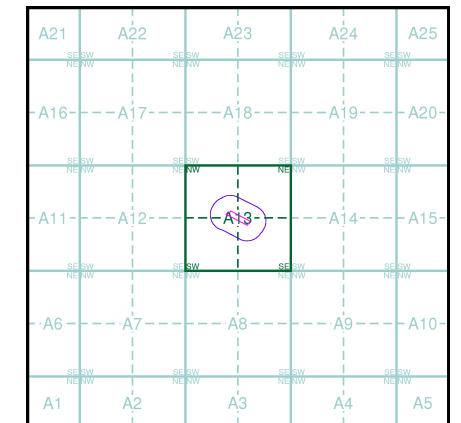
Source map scale - 1:10,000

VectorMap Local (Raster) is Ordnance Survey's highest detailed 'backdrop' mapping product. These maps are produced from OS's VectorMap Local, a simple vector dataset at a nominal scale of 1:10,000, covering the whole of Great Britain, that has been designed for creating graphical mapping. OS VectorMap Local is derived from large-scale information surveyed at 1:1250 scale (covering major towns and cities), 1:2500 scale (smaller towns, villages and developed rural areas), and 1:10 000 scale (mountain, moorland and river estuary areas).

Map Name(s) and Date(s)

| | |
|----------------------------|----------------------------|
| ST17NE 2025 Variable | ST27NW 2025 Variable |
| ST17SE 2025 Variable | ST27SW 2025 Variable |

Historical Map - Slice A



Order Details

Order Number: 396533687_1_1
 Customer Ref: BWAC.01.01
 National Grid Reference: 321240, 175850
 Slice: A
 Site Area (Ha): 0.48
 Search Buffer (m): 1000

Site Details

Bill Way & Co, Rover Way, Cardiff, CF24 2RX

Historical Mapping Legends

Ordnance Survey County Series and Ordnance Survey Plan 1:2,500

Quarry **Gravel Pit** **Sand Pit**
Clay Pit **Shingle** **Refuse Heap**
Sloping Masonry **Flat Rock**
Marsh **Reeds** **Osiers**
Rough Pasture **Furze** **Wood**
Mixed Wood **Brushwood** **Orchard**
Fir **Ford** **Stepping Stones**
Ferry **Waterfall** **Lock**
Trig. Station **Altitude at Trig. Station**
B.M. 325.9 **Bench Mark** **Surface Level**
Arrow denotes flow of water **Antiquities (site of)**
Cutting **Embankment**
Railway crossing Road **Level Crossing** **Road crossing Railway**
Railway crossing River or Canal **Road over single stream** **Road over River or Canal**
County Boundary (Geographical)
County & Civil Parish Boundary
Administrative County & Civil Parish Boundary
County Borough Boundary (England)
County Burgh Boundary (Scotland)
Co. Boro. Bdy.
Co. Burgh Bdy.
BP BS Boundary Post or Stone **P.C.B** Police Call Box
B.R. Bridle Road **P** Pump
E.P Electricity Pylon **S.P** Signal Post
F.B. Foot Bridge **SL** Sluice
F.P. Foot Path **Sp.** Spring
G.P Guide Post or Board **T.C.B** Telephone Call Box
M.S Mile Stone **Tr.** Trough
M.P M.R Mooring Post or Ring **W** Well

Ordnance Survey Plan, Additional SIMs and Supply of Unpublished Survey Information 1:2,500 and 1:1,250

Inactive Quarry, Chalk Pit or Clay Pit **Active Quarry, Chalk Pit or Clay Pit**
Rock **Boulders**
Cliff **Slopes** **Top**
Roofed Building **Glazed Roof Building**
Sloping Masonry **Archway**
Non-Coniferous Tree (surveyed) **Coniferous Tree (surveyed)**
Non-Coniferous Trees (not surveyed) **Coniferous Trees (not surveyed)**
Orchard Tree **Scrub** **Bracken**
Coppice, Osier **Reeds** **Marsh, Saltings**
Rough Grassland **Heath** **Culvert**
Direction of water flow **Bench Mark** **Antiquity (site of)**
Cave Entrance **Triangulation Station** **Electricity Pylon**
Electricity Transmission Line
County Boundary (Geographical)
County & Civil Parish Boundary
Civil Parish Boundary
Admin. County or County Bor. Boundary
London Borough Boundary
Symbol marking point where boundary mereing changes
BH Beer House **P** Pillar, Pole or Post
BP, BS Boundary Post or Stone **PO** Post Office
Cn, C Capstan, Crane **PC** Public Convenience
Chy Chimney **PH** Public House
D Fn Drinking Fountain **Pp** Pump
EI P Electricity Pillar or Post **SB, S Br** Signal Box or Bridge
FAP Fire Alarm Pillar **SP, SL** Signal Post or Light
FB Foot Bridge **Spr** Spring
GP Guide Post **Tk** Tank or Track
H Hydrant or Hydraulic **TCB** Telephone Call Box
LC Level Crossing **TCP** Telephone Call Post
MH Manhole **Tr** Trough
MP Mile Post or Mooring Post **Wr Pt, Wr T** Water Point, Water Tap
MS Mile Stone **W** Well
NTL Normal Tidal Limit **Wd Pp** Wind Pump

Large-Scale National Grid Data 1:2,500 and 1:1,250

Cliff **Slopes** **Top**
Rock **Rock (scattered)**
Boulders **Boulders (scattered)**
Positioned Boulder **Scree**
Non-Coniferous Tree (surveyed) **Coniferous Tree (surveyed)**
Non-Coniferous Trees (not surveyed) **Coniferous Trees (not surveyed)**
Orchard Tree **Scrub** **Bracken**
Coppice, Osier **Reeds** **Marsh, Saltings**
Rough Grassland **Heath** **Culvert**
Direction of water flow **Triangulation Station** **Antiquity (site of)**
Electricity Transmission Line **Electricity Pylon**
B.M. 231.60m Bench Mark **Buildings with Building Seed**
Roofed Building **Glazed Roof Building**
Civil parish/community boundary
District boundary
County boundary
Boundary post/stone
Boundary mereing symbol (note: these always appear in opposed pairs or groups of three)
Bks Barracks **P** Pillar, Pole or Post
Bty Battery **PO** Post Office
Cemy Cemetery **PC** Public Convenience
Chy Chimney **Pp** Pump
Cis Cistern **Ppg Sta** Pumping Station
Dismtd Rly Dismantled Railway **PW** Place of Worship
EI Gen Sta Electricity Generating Station **Sewage Ppg Sta** Sewage Pumping Station
EI P Electricity Pole, Pillar **SB, S Br** Signal Box or Bridge
EI Sub Sta Electricity Sub Station **SP, SL** Signal Post or Light
FB Filter Bed **Spr** Spring
Fn / D Fn Fountain / Drinking Ftn. **Tk** Tank or Track
Gas Gov Gas Valve Compound **Tr** Trough
GVC Gas Governor **Wd Pp** Wind Pump
GP Guide Post **Wr Pt, Wr T** Water Point, Water Tap
MH Manhole **Wks** Works (building or area)
MP, MS Mile Post or Mile Stone **W** Well

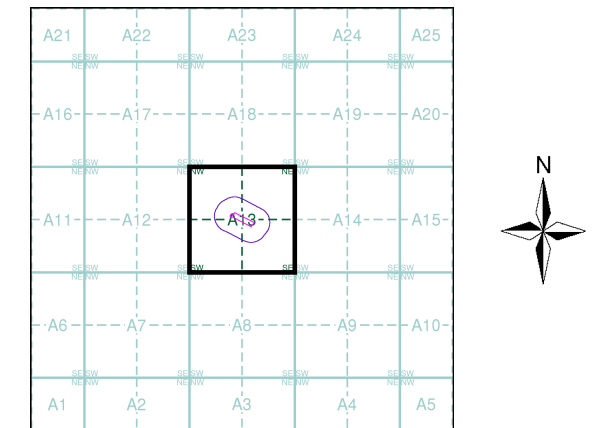
Envirocheck

LANDMARK INFORMATION GROUP

Historical Mapping & Photography included:

| Mapping Type | Scale | Date | Pg |
|--------------------------------|---------|-------------|----|
| Glamorganshire | 1:2,500 | 1880 | 2 |
| Glamorganshire | 1:2,500 | 1901 | 3 |
| Glamorganshire | 1:2,500 | 1919 | 4 |
| Glamorganshire | 1:2,500 | 1942 | 5 |
| Ordnance Survey Plan | 1:1,250 | 1954 - 1957 | 6 |
| Ordnance Survey Plan | 1:2,500 | 1954 - 1969 | 7 |
| Ordnance Survey Plan | 1:1,250 | 1966 - 1968 | 8 |
| Additional SIMs | 1:1,250 | 1966 - 1988 | 9 |
| Ordnance Survey Plan | 1:2,500 | 1969 - 1970 | 10 |
| Additional SIMs | 1:2,500 | 1987 | 11 |
| Additional SIMs | 1:1,250 | 1988 | 12 |
| Large-Scale National Grid Data | 1:2,500 | 1992 | 13 |
| Large-Scale National Grid Data | 1:1,250 | 1992 | 14 |
| Large-Scale National Grid Data | 1:1,250 | 1993 - 1995 | 15 |
| Large-Scale National Grid Data | 1:2,500 | 1993 | 16 |
| Large-Scale National Grid Data | 1:1,250 | 1994 - 1995 | 17 |
| Historical Aerial Photography | 1:2,500 | 2000 | 18 |

Historical Map - Segment A13



Order Details

Order Number: 396533687_1_1
 Customer Ref: BWAC.01.01
 National Grid Reference: 321240, 175850
 Slice: A
 Site Area (Ha): 0.48
 Search Buffer (m): 100

Site Details

Bill Way & Co, Rover Way, Cardiff, CF24 2RX

Landmark
 INFORMATION GROUP

Tel: 0844 844 9952
 Fax: 0844 844 9951
 Web: www.envirocheck.co.uk

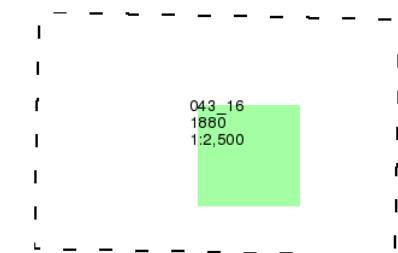
Glamorganshire

Published 1880

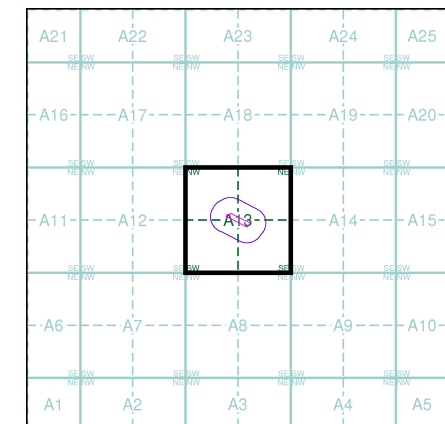
Source map scale - 1:2,500

The historical maps shown were reproduced from maps predominantly held at the scale adopted for England, Wales and Scotland in the 1840's. In 1854 the 1:2,500 scale was adopted for mapping urban areas and by 1896 it covered the whole of what were considered to be the cultivated parts of Great Britain. The published date given below is often some years later than the surveyed date. Before 1938, all OS maps were based on the Cassini Projection, with independent surveys of a single county or group of counties, giving rise to significant inaccuracies in outlying areas.

Map Name(s) and Date(s)



Historical Map - Segment A13

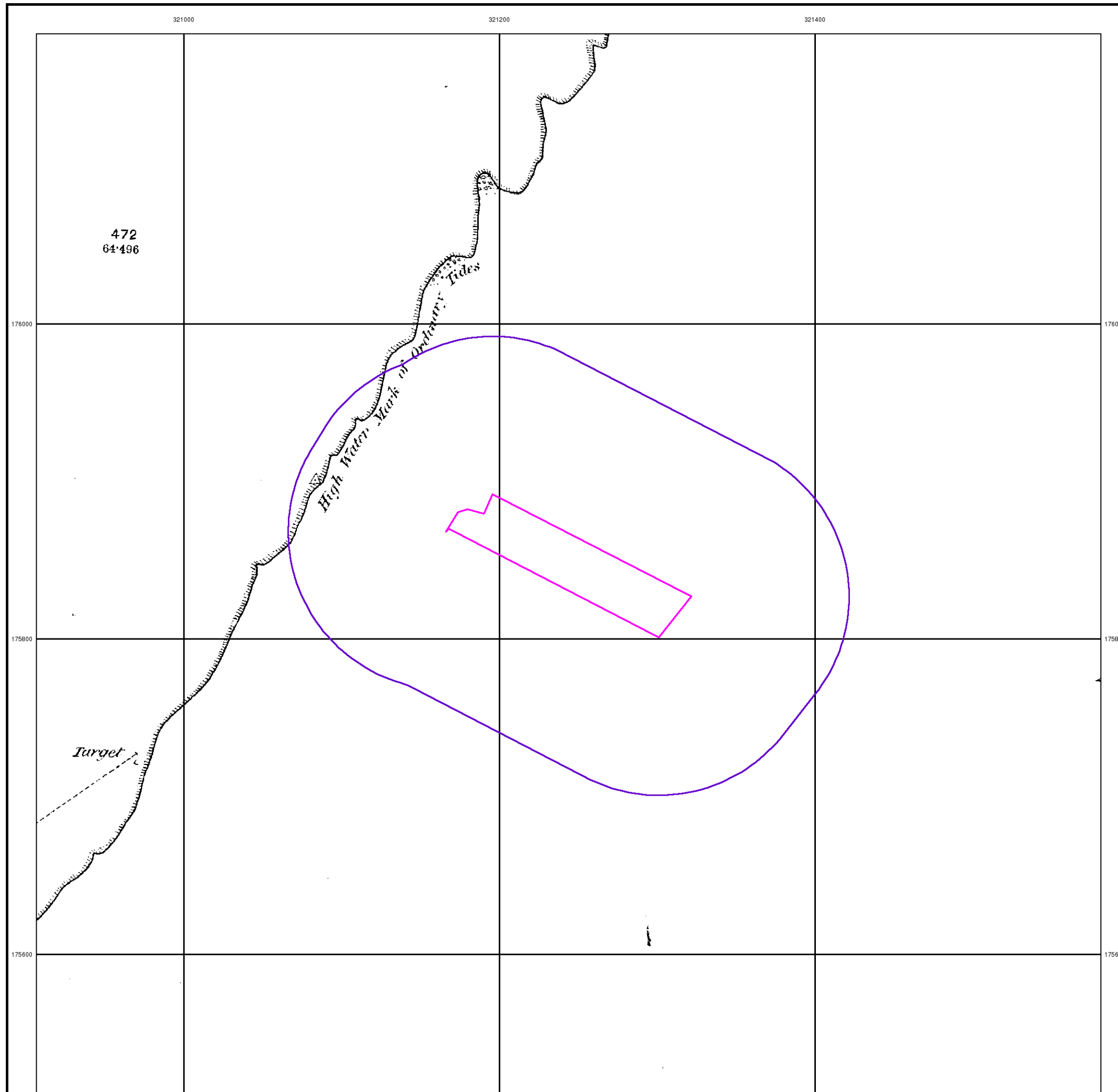


Order Details

Order Number: 396533687_1_1
Customer Ref: BWAC.01.01
National Grid Reference: 321240, 175850
Slice: A
Site Area (Ha): 0.48
Search Buffer (m): 100

Site Details

Bill Way & Co, Rover Way, Cardiff, CF24 2RX



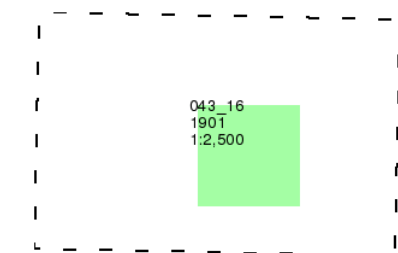
Glamorganshire

Published 1901

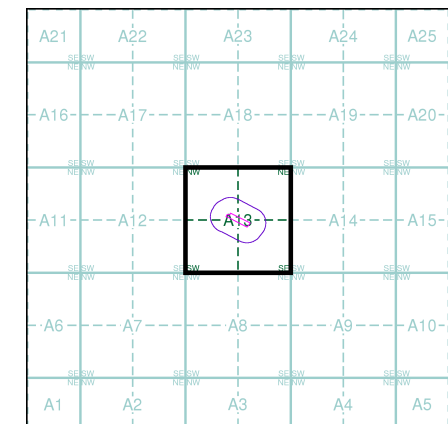
Source map scale - 1:2,500

The historical maps shown were reproduced from maps predominantly held at the scale adopted for England, Wales and Scotland in the 1840's. In 1854 the 1:2,500 scale was adopted for mapping urban areas and by 1896 it covered the whole of what were considered to be the cultivated parts of Great Britain. The published date given below is often some years later than the surveyed date. Before 1938, all OS maps were based on the Cassini Projection, with independent surveys of a single county or group of counties, giving rise to significant inaccuracies in outlying areas.

Map Name(s) and Date(s)



Historical Map - Segment A13

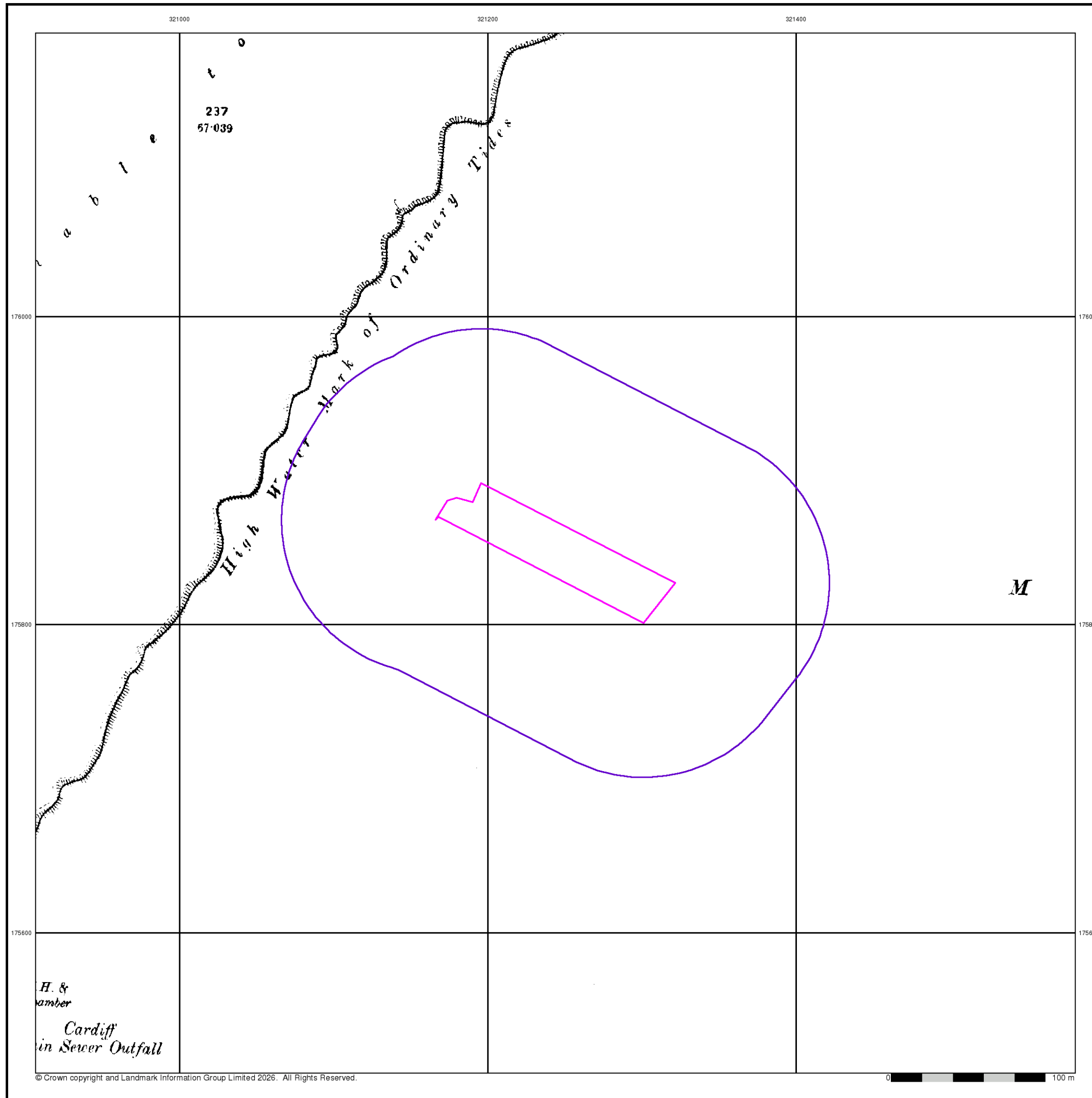


Order Details

Order Number: 396533687_1_1
Customer Ref: BWAC.01.01
National Grid Reference: 321240, 175850
Slice: A
Site Area (Ha): 0.48
Search Buffer (m): 100

Site Details

Bill Way & Co, Rover Way, Cardiff, CF24 2RX



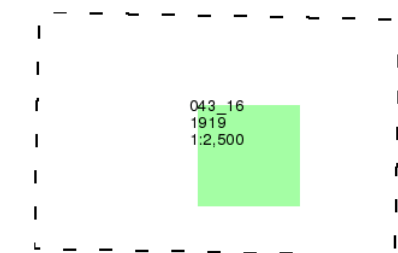
Glamorganshire

Published 1919

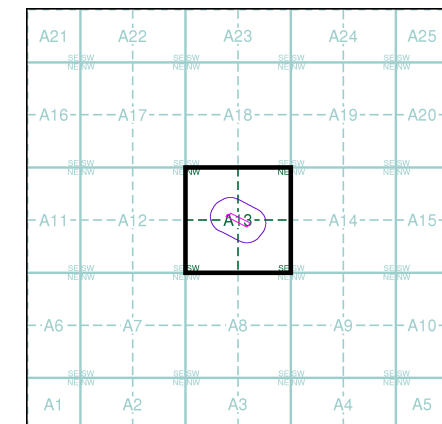
Source map scale - 1:2,500

The historical maps shown were reproduced from maps predominantly held at the scale adopted for England, Wales and Scotland in the 1840's. In 1854 the 1:2,500 scale was adopted for mapping urban areas and by 1896 it covered the whole of what were considered to be the cultivated parts of Great Britain. The published date given below is often some years later than the surveyed date. Before 1938, all OS maps were based on the Cassini Projection, with independent surveys of a single county or group of counties, giving rise to significant inaccuracies in outlying areas.

Map Name(s) and Date(s)



Historical Map - Segment A13

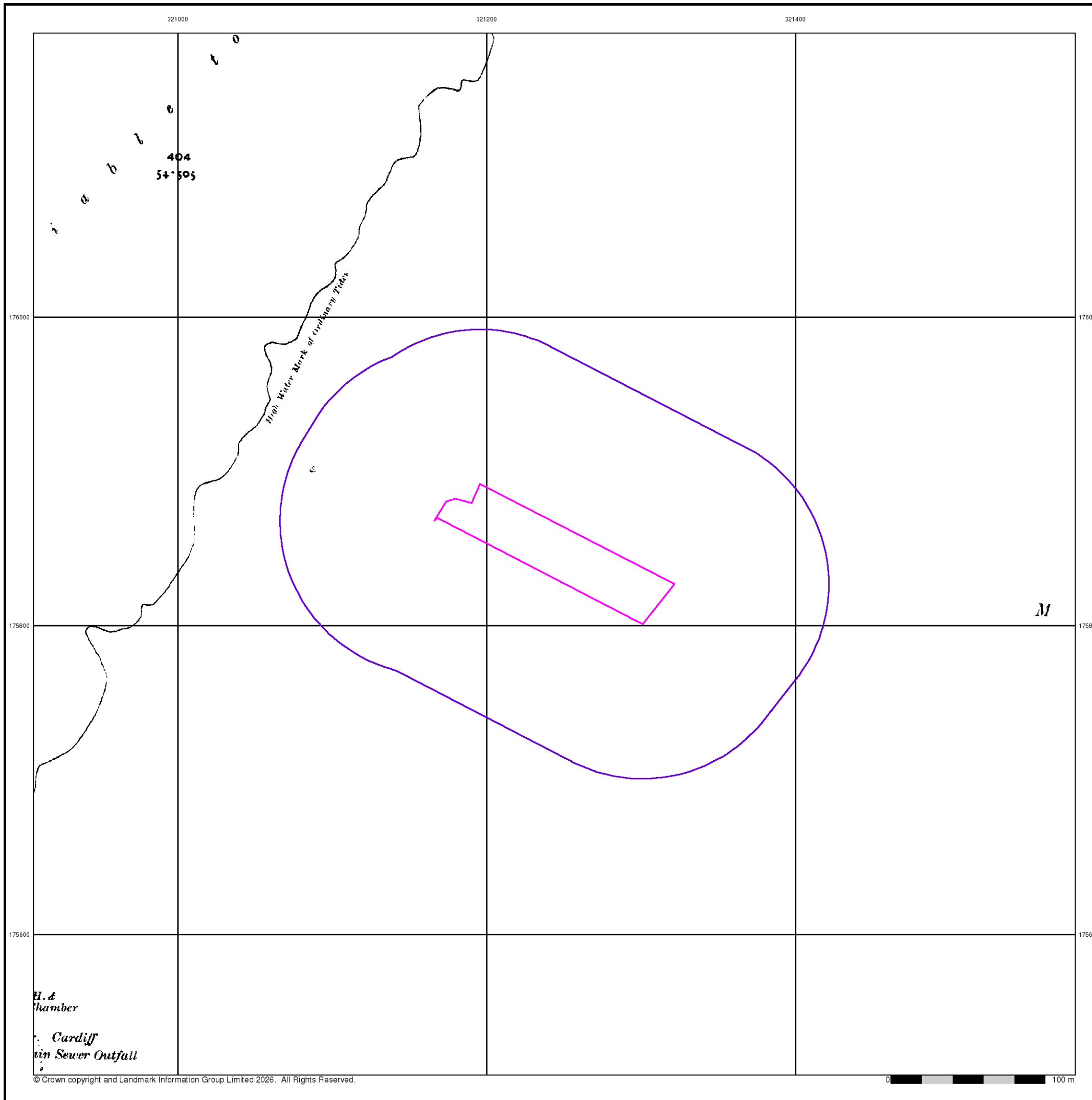


Order Details

Order Number: 396533687_1_1
 Customer Ref: BWAC.01.01
 National Grid Reference: 321240, 175850
 Slice: A
 Site Area (Ha): 0.48
 Search Buffer (m): 100

Site Details

Bill Way & Co, Rover Way, Cardiff, CF24 2RX



H. & Chamber
 Cardiff
 Sewer Outfall

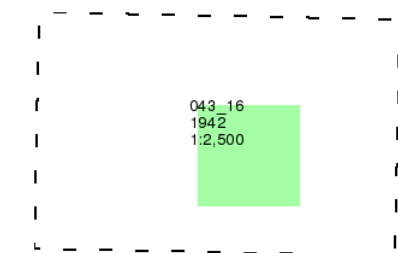
Glamorganshire

Published 1942

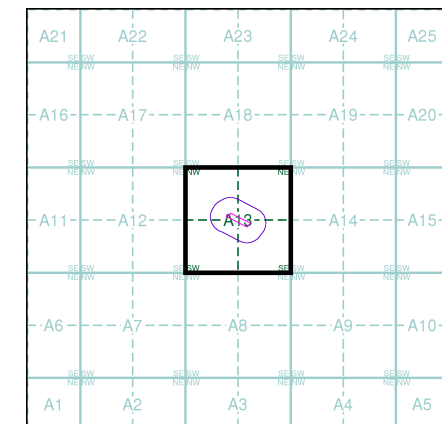
Source map scale - 1:2,500

The historical maps shown were reproduced from maps predominantly held at the scale adopted for England, Wales and Scotland in the 1840's. In 1854 the 1:2,500 scale was adopted for mapping urban areas and by 1896 it covered the whole of what were considered to be the cultivated parts of Great Britain. The published date given below is often some years later than the surveyed date. Before 1938, all OS maps were based on the Cassini Projection, with independent surveys of a single county or group of counties, giving rise to significant inaccuracies in outlying areas.

Map Name(s) and Date(s)



Historical Map - Segment A13

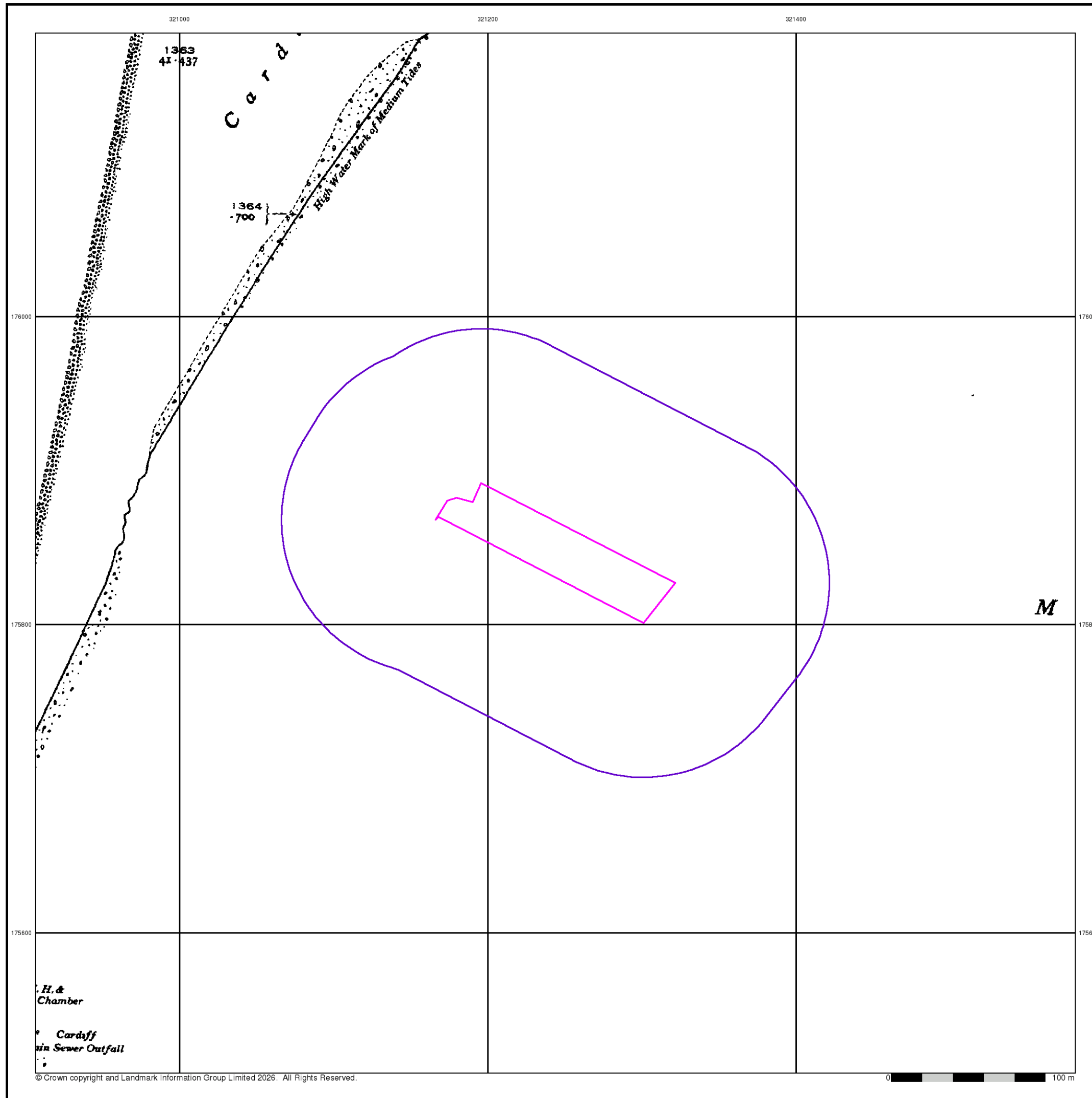


Order Details

Order Number: 396533687_1_1
 Customer Ref: BWAC.01.01
 National Grid Reference: 321240, 175850
 Slice: A
 Site Area (Ha): 0.48
 Search Buffer (m): 100

Site Details

Bill Way & Co, Rover Way, Cardiff, CF24 2RX



H. & Chamber
 Cardiff
 Sewer Outfall

Ordnance Survey Plan

Published 1954 - 1957

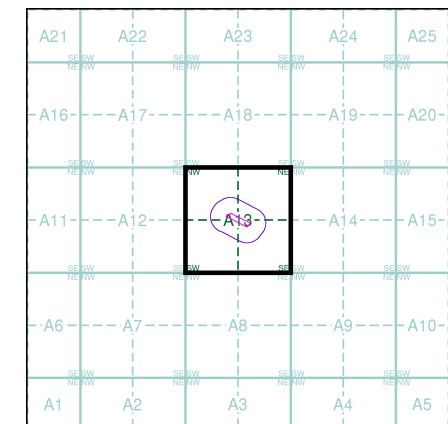
Source map scale - 1:1,250

The historical maps shown were reproduced from maps predominantly held at the scale adopted for England, Wales and Scotland in the 1840's. In 1854 the 1:2,500 scale was adopted for mapping urban areas and by 1896 it covered the whole of what were considered to be the cultivated parts of Great Britain. The published date given below is often some years later than the surveyed date. Before 1938, all OS maps were based on the Cassini Projection, with independent surveys of a single county or group of counties, giving rise to significant inaccuracies in outlying areas.

Map Name(s) and Date(s)

| | | |
|-----------------------------|-----------------------------|-----------------------------|
| ST2076SE 1954 1:1,250 | ST2176SW 1957 1:1,250 | ST2176SE 1957 1:1,250 |
| ST2075NE 1954 1:1,250 | | |

Historical Map - Segment A13

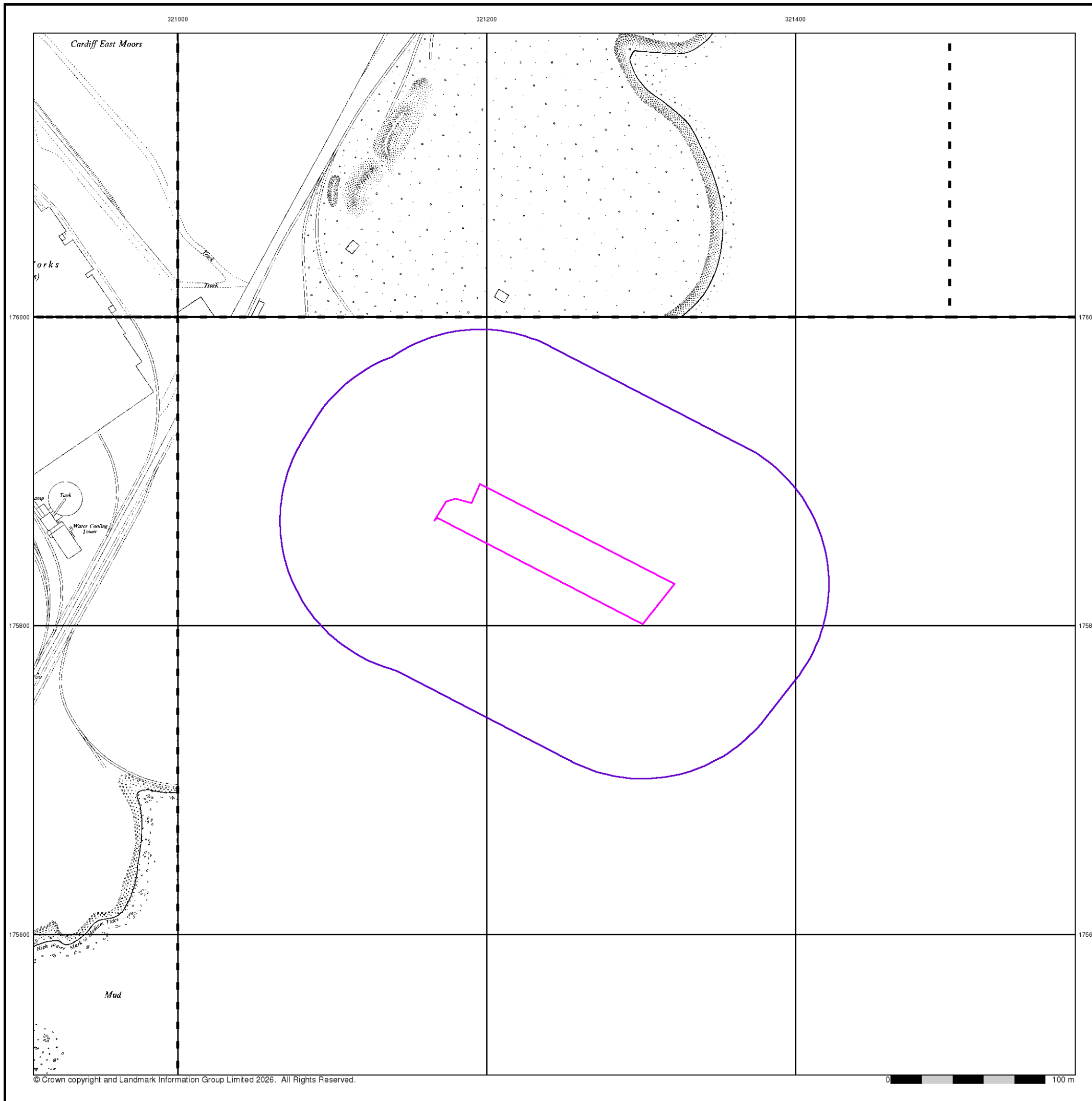


Order Details

Order Number: 396533687_1_1
 Customer Ref: BWAC.01.01
 National Grid Reference: 321240, 175850
 Slice: A
 Site Area (Ha): 0.48
 Search Buffer (m): 100

Site Details

Bill Way & Co, Rover Way, Cardiff, CF24 2RX



Ordnance Survey Plan

Published 1954 - 1969

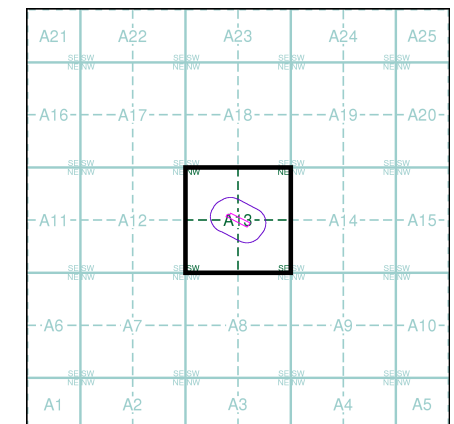
Source map scale - 1:2,500

The historical maps shown were reproduced from maps predominantly held at the scale adopted for England, Wales and Scotland in the 1840's. In 1854 the 1:2,500 scale was adopted for mapping urban areas and by 1896 it covered the whole of what were considered to be the cultivated parts of Great Britain. The published date given below is often some years later than the surveyed date. Before 1938, all OS maps were based on the Cassini Projection, with independent surveys of a single county or group of counties, giving rise to significant inaccuracies in outlying areas.

Map Name(s) and Date(s)

| | |
|--------------------------|--------------------------|
| ST2076 1955 12,500 | ST2176 1957 12,500 |
| ST2075 1954 12,500 | ST2175 1969 12,500 |

Historical Map - Segment A13

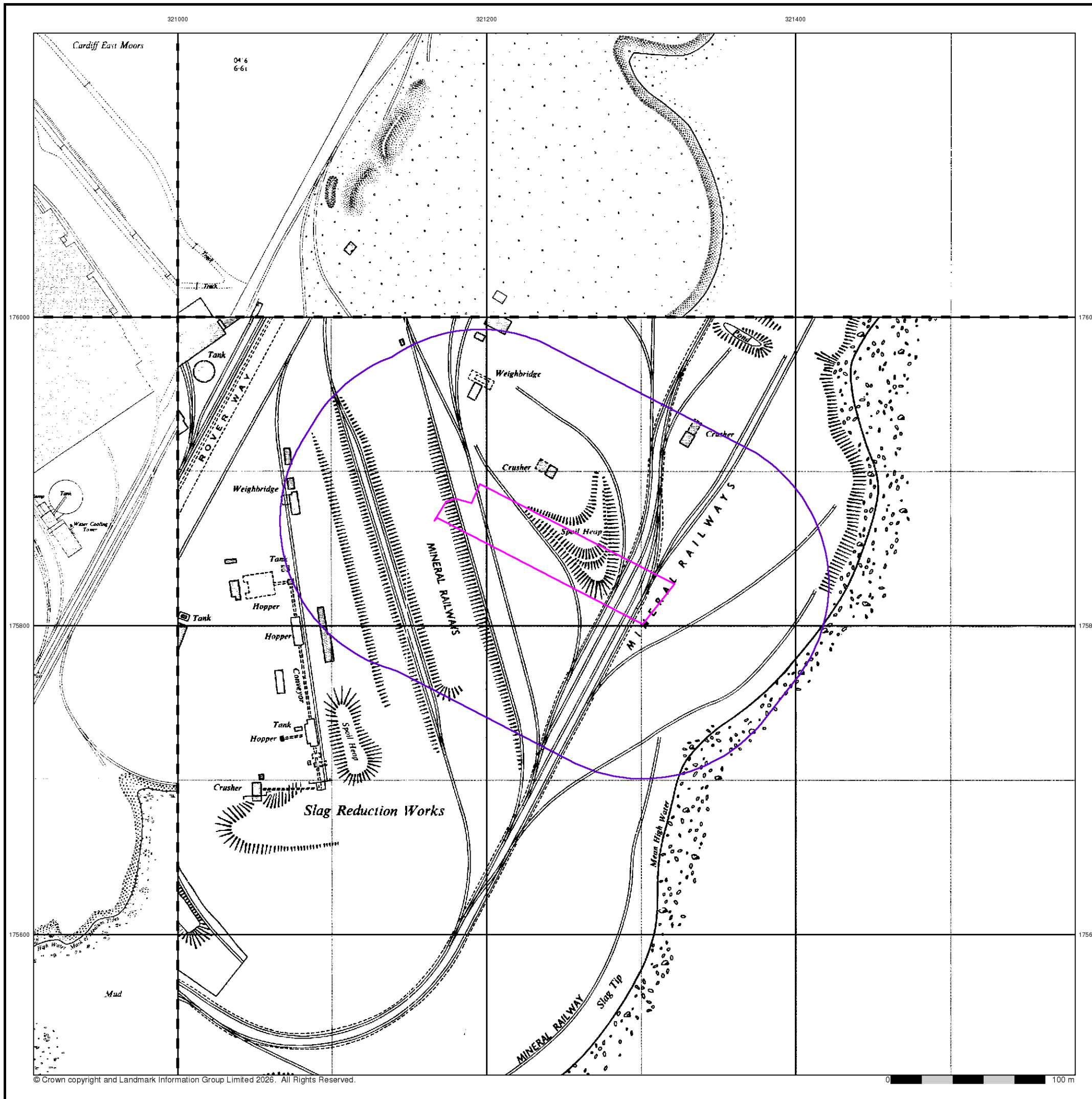


Order Details

Order Number: 396533687_1_1
 Customer Ref: BWAC.01.01
 National Grid Reference: 321240, 175850
 Slice: A
 Site Area (Ha): 0.48
 Search Buffer (m): 100

Site Details

Bill Way & Co, Rover Way, Cardiff, CF24 2RX



Ordnance Survey Plan

Published 1966 - 1968

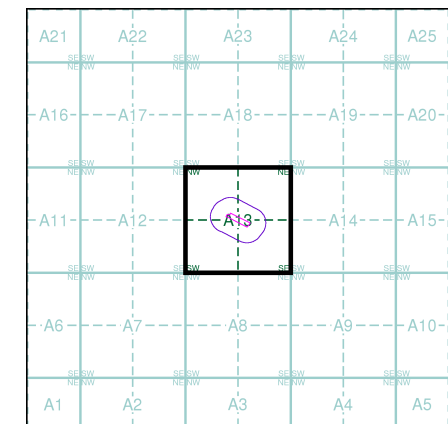
Source map scale - 1:1,250

The historical maps shown were reproduced from maps predominantly held at the scale adopted for England, Wales and Scotland in the 1840's. In 1854 the 1:2,500 scale was adopted for mapping urban areas and by 1896 it covered the whole of what were considered to be the cultivated parts of Great Britain. The published date given below is often some years later than the surveyed date. Before 1938, all OS maps were based on the Cassini Projection, with independent surveys of a single county or group of counties, giving rise to significant inaccuracies in outlying areas.

Map Name(s) and Date(s)

| | | |
|-----------------------------|-----------------------------|-----------------------------|
| ST2076SE 1966 1:1,250 | ST2176SW 1966 1:1,250 | ST2176SE 1966 1:1,250 |
| ST2075NE 1968 1:1,250 | | |

Historical Map - Segment A13

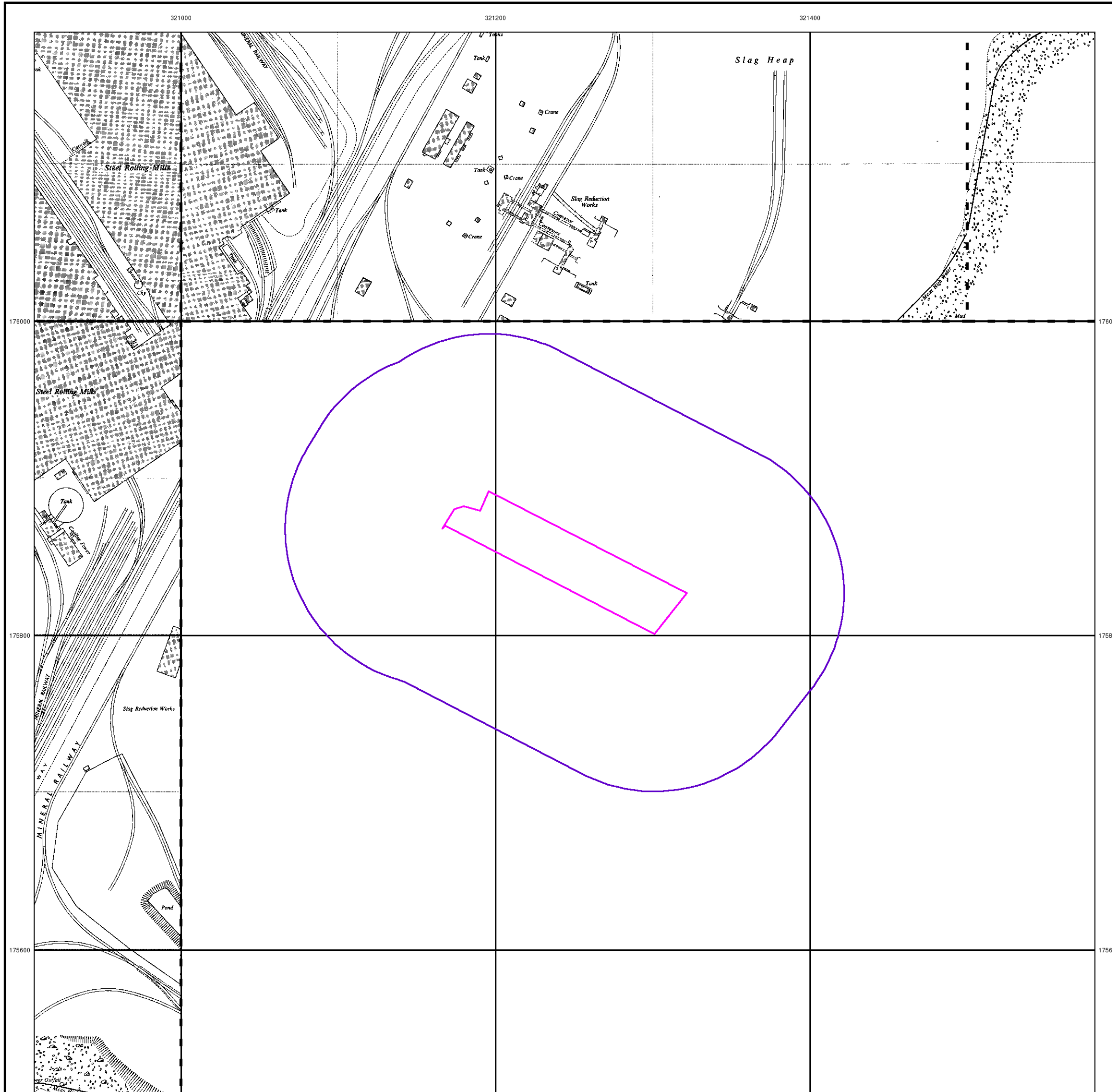


Order Details

Order Number: 396533687_1_1
 Customer Ref: BWAC.01.01
 National Grid Reference: 321240, 175850
 Slice: A
 Site Area (Ha): 0.48
 Search Buffer (m): 100

Site Details

Bill Way & Co, Rover Way, Cardiff, CF24 2RX



Additional SIMs

Published 1966 - 1988

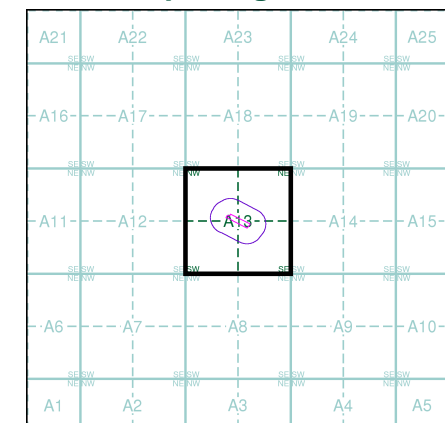
Source map scale - 1:1,250

The SIM cards (Ordnance Survey's 'Survey of Information on Microfilm') are further, minor editions of mapping which were produced and published in between the main editions as an area was updated. They date from 1947 to 1994, and contain detailed information on buildings, roads and land-use. These maps were produced at both 1:2,500 and 1:1,250 scales.

Map Name(s) and Date(s)

| | | |
|-----------------------------|-----------------------------|-----------------------------|
| ST2076SE 1966 1:1,250 | ST2176SW 1977 1:1,250 | ST2176SE 1988 1:1,250 |
| ST2075NE 1985 1:1,250 | | |

Historical Map - Segment A13



Order Details

Order Number: 396533687_1_1
 Customer Ref: BWAC.01.01
 National Grid Reference: 321240, 175850
 Slice: A
 Site Area (Ha): 0.48
 Search Buffer (m): 100

Site Details

Bill Way & Co, Rover Way, Cardiff, CF24 2RX



Ordnance Survey Plan

Published 1969 - 1970

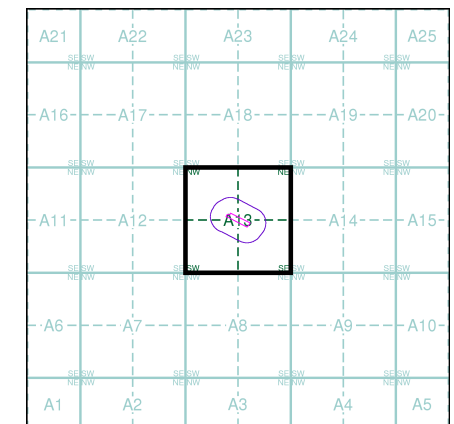
Source map scale - 1:2,500

The historical maps shown were reproduced from maps predominantly held at the scale adopted for England, Wales and Scotland in the 1840's. In 1854 the 1:2,500 scale was adopted for mapping urban areas and by 1896 it covered the whole of what were considered to be the cultivated parts of Great Britain. The published date given below is often some years later than the surveyed date. Before 1938, all OS maps were based on the Cassini Projection, with independent surveys of a single county or group of counties, giving rise to significant inaccuracies in outlying areas.

Map Name(s) and Date(s)

| | |
|--------------------------|--------------------------|
| ST2076 1970 12,500 | ST2176 1970 12,500 |
| ST2075 1969 12,500 | |

Historical Map - Segment A13

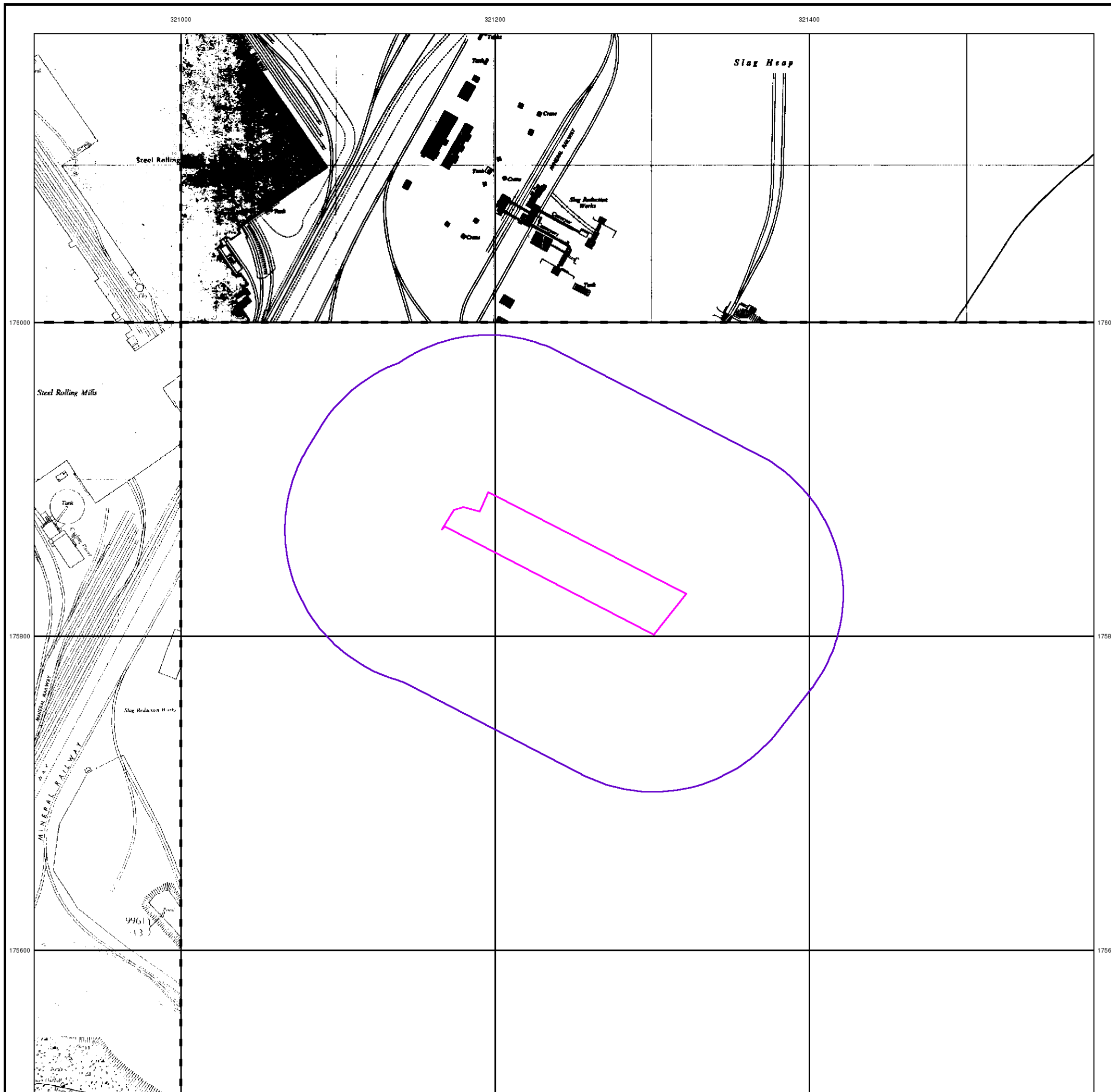


Order Details

Order Number: 396533687_1_1
 Customer Ref: BWAC.01.01
 National Grid Reference: 321240, 175850
 Slice: A
 Site Area (Ha): 0.48
 Search Buffer (m): 100

Site Details

Bill Way & Co, Rover Way, Cardiff, CF24 2RX



321000

321200

321400

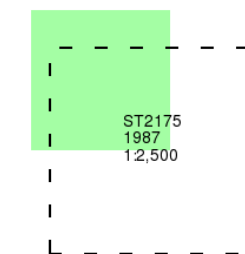
Additional SIMs

Published 1987

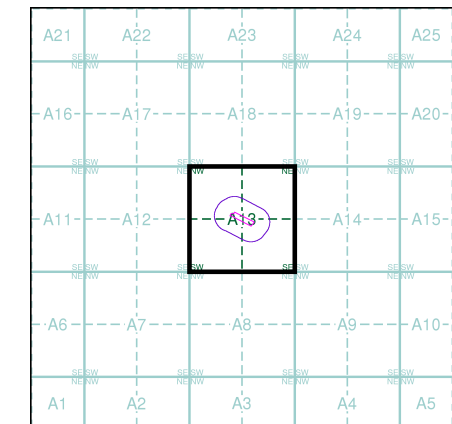
Source map scale - 1:2,500

The SIM cards (Ordnance Survey's 'Survey of Information on Microfilm') are further, minor editions of mapping which were produced and published in between the main editions as an area was updated. They date from 1947 to 1994, and contain detailed information on buildings, roads and land-use. These maps were produced at both 1:2,500 and 1:1,250 scales.

Map Name(s) and Date(s)



Historical Map - Segment A13

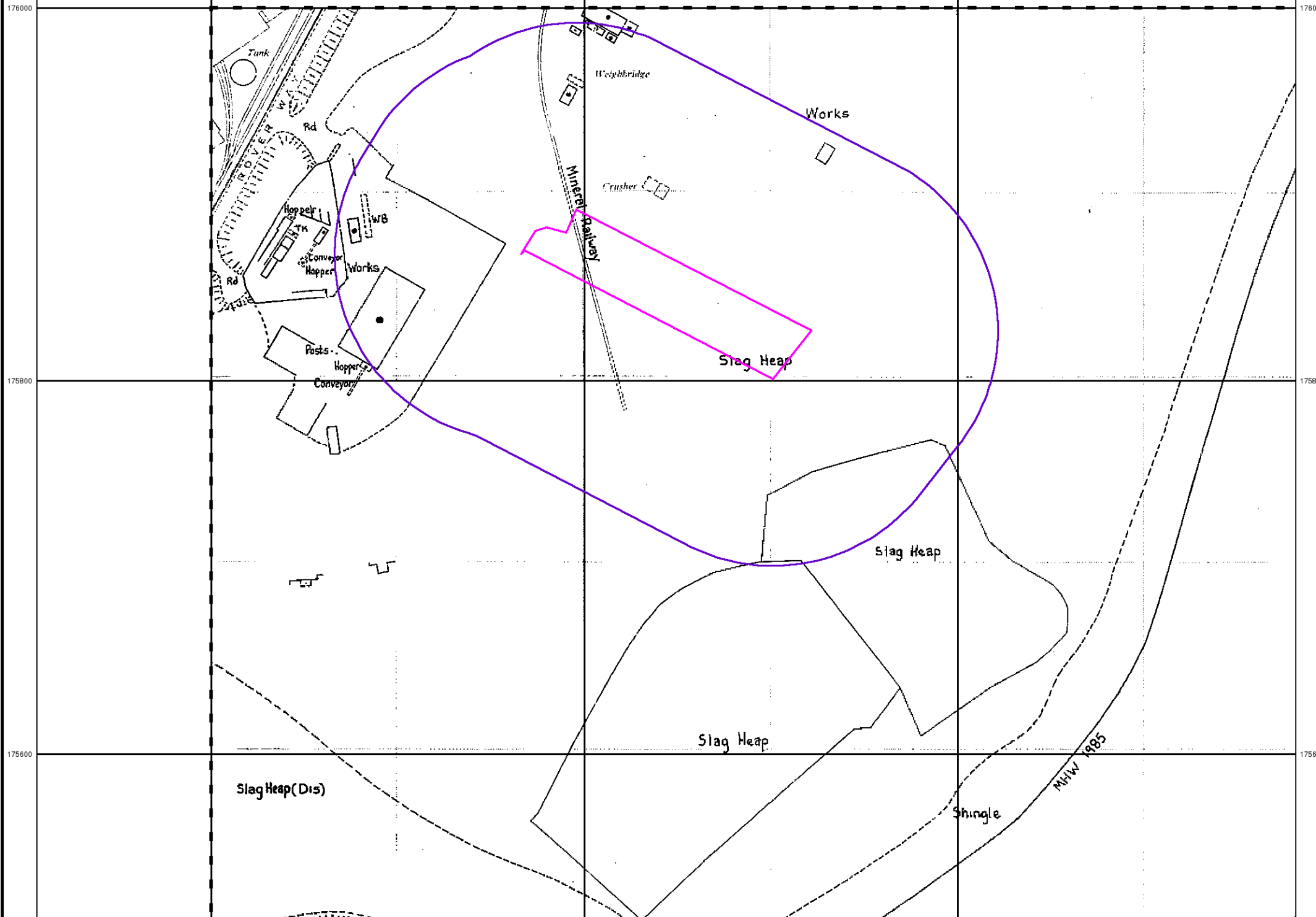


Order Details

Order Number: 396533687_1_1
Customer Ref: BWAC.01.01
National Grid Reference: 321240, 175850
Slice: A
Site Area (Ha): 0.48
Search Buffer (m): 100

Site Details

Bill Way & Co, Rover Way, Cardiff, CF24 2RX



Additional SIMs

Published 1988

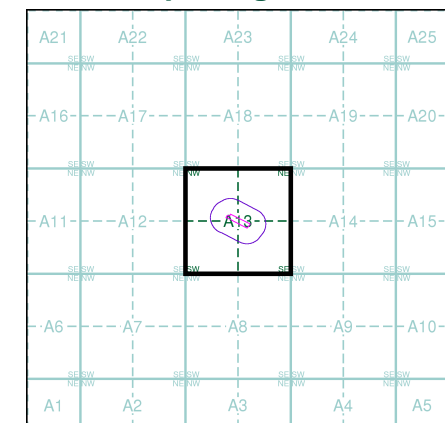
Source map scale - 1:1,250

The SIM cards (Ordnance Survey's 'Survey of Information on Microfilm') are further, minor editions of mapping which were produced and published in between the main editions as an area was updated. They date from 1947 to 1994, and contain detailed information on buildings, roads and land-use. These maps were produced at both 1:2,500 and 1:1,250 scales.

Map Name(s) and Date(s)

| | |
|-----------------------------|-----------------------------|
| ST2076SE 1988 1:1,250 | ST2176SW 1988 1:1,250 |
| ST2075NE 1988 1:1,250 | |

Historical Map - Segment A13

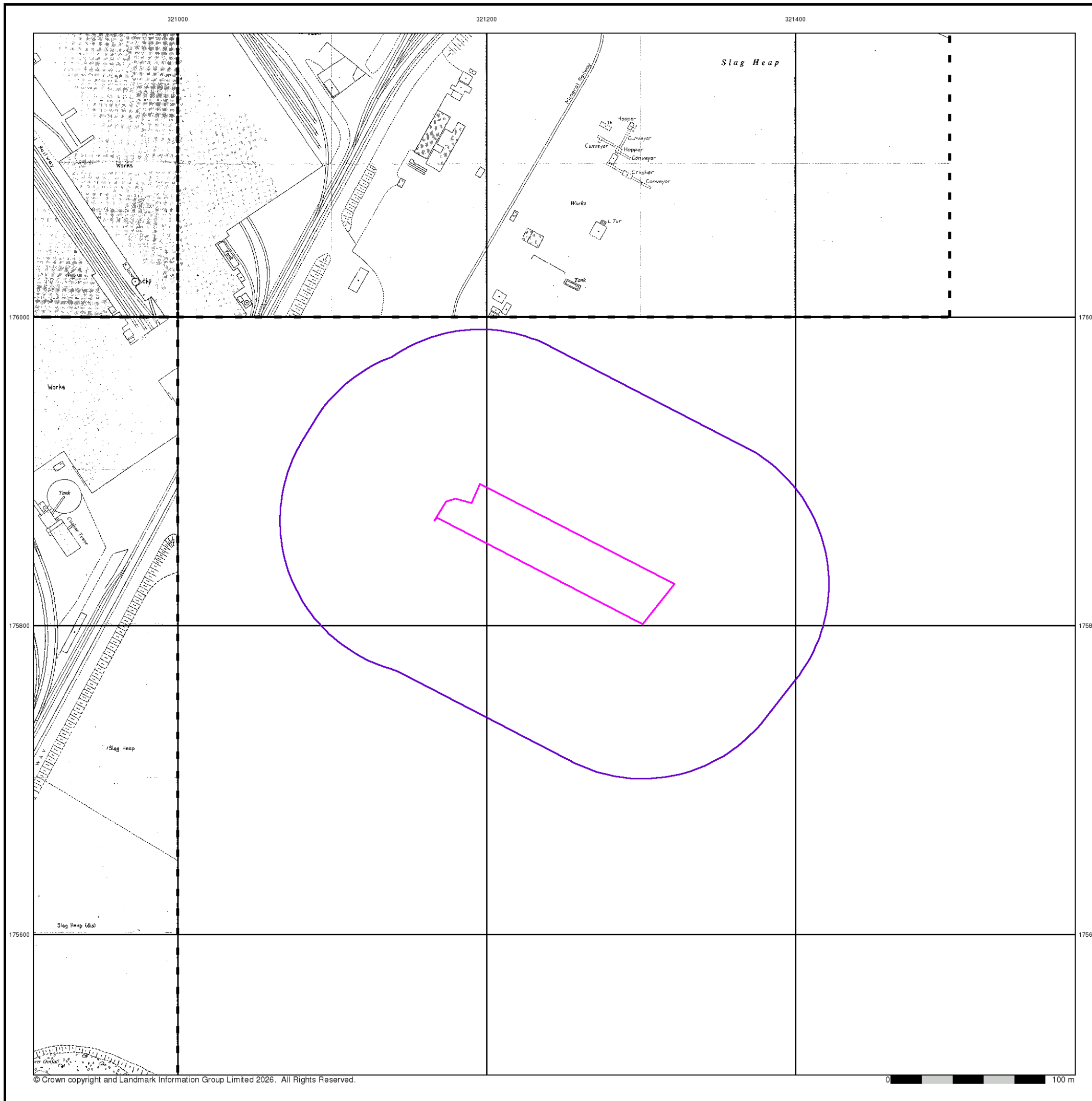


Order Details

Order Number: 396533687_1_1
 Customer Ref: BWAC.01.01
 National Grid Reference: 321240, 175850
 Slice: A
 Site Area (Ha): 0.48
 Search Buffer (m): 100

Site Details

Bill Way & Co, Rover Way, Cardiff, CF24 2RX



321000

321200

321400

Envirocheck®

LANDMARK INFORMATION GROUP®

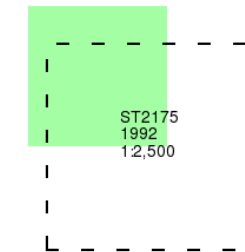
Large-Scale National Grid Data

Published 1992

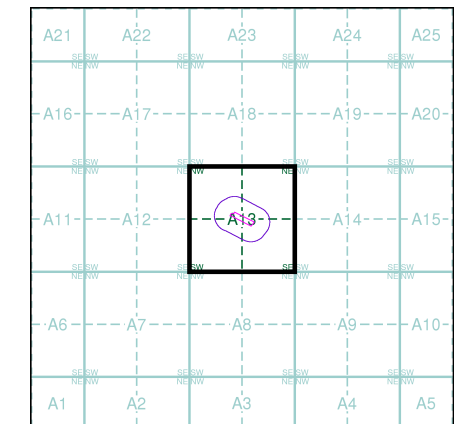
Source map scale - 1:2,500

'Large Scale National Grid Data' superseded SIM cards (Ordnance Survey's 'Survey of Information on Microfilm') in 1992, and continued to be produced until 1999. These maps were the fore-runners of digital mapping and so provide detailed information on houses and roads, but tend to show less topographic features such as vegetation. These maps were produced at both 1:2,500 and 1:1,250 scales.

Map Name(s) and Date(s)



Historical Map - Segment A13



Order Details

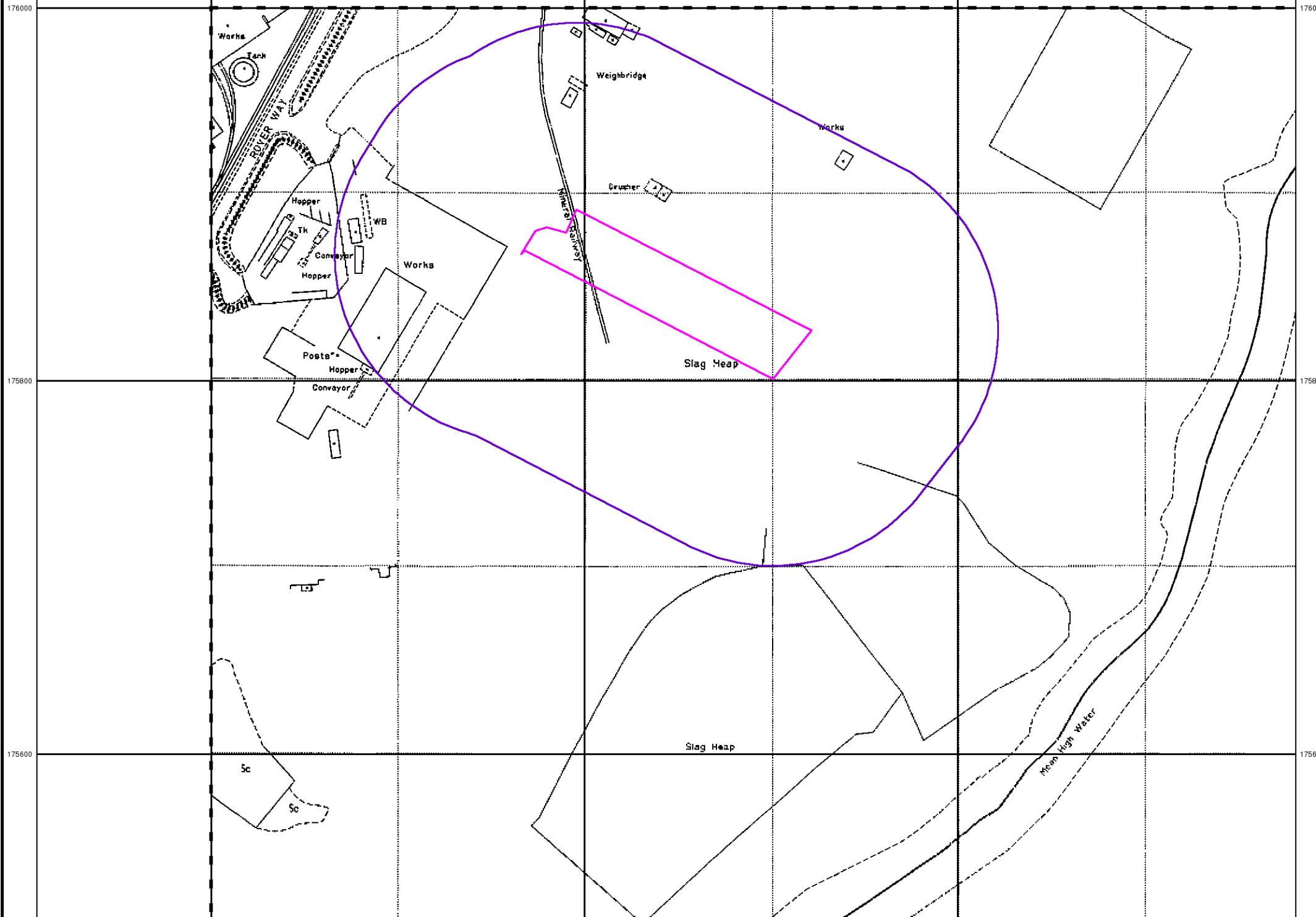
Order Number: 396533687_1_1
Customer Ref: BWAC.01.01
National Grid Reference: 321240, 175850
Slice: A
Site Area (Ha): 0.48
Search Buffer (m): 100

Site Details

Bill Way & Co, Rover Way, Cardiff, CF24 2RX

Landmark®
INFORMATION GROUP

Tel: 0844 844 9952
Fax: 0844 844 9951
Web: www.envirocheck.co.uk



Large-Scale National Grid Data

Published 1992

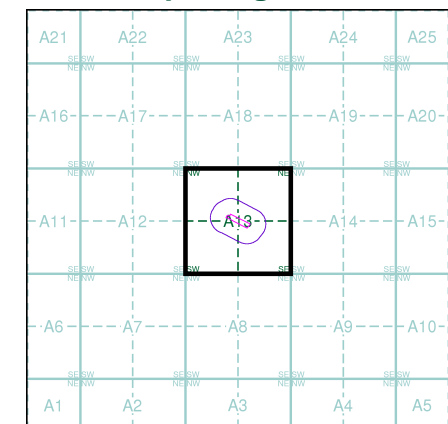
Source map scale - 1:1,250

'Large Scale National Grid Data' superseded SIM cards (Ordnance Survey's 'Survey of Information on Microfilm') in 1992, and continued to be produced until 1999. These maps were the fore-runners of digital mapping and so provide detailed information on houses and roads, but tend to show less topographic features such as vegetation. These maps were produced at both 1:2,500 and 1:1,250 scales.

Map Name(s) and Date(s)

| | | |
|-----------------------------|-----------------------------|-----------------------------|
| ST2076SE 1992 1:1,250 | ST2176SW 1992 1:1,250 | ST2176SE 1992 1:1,250 |
| ST2075NE 1992 1:1,250 | | |

Historical Map - Segment A13

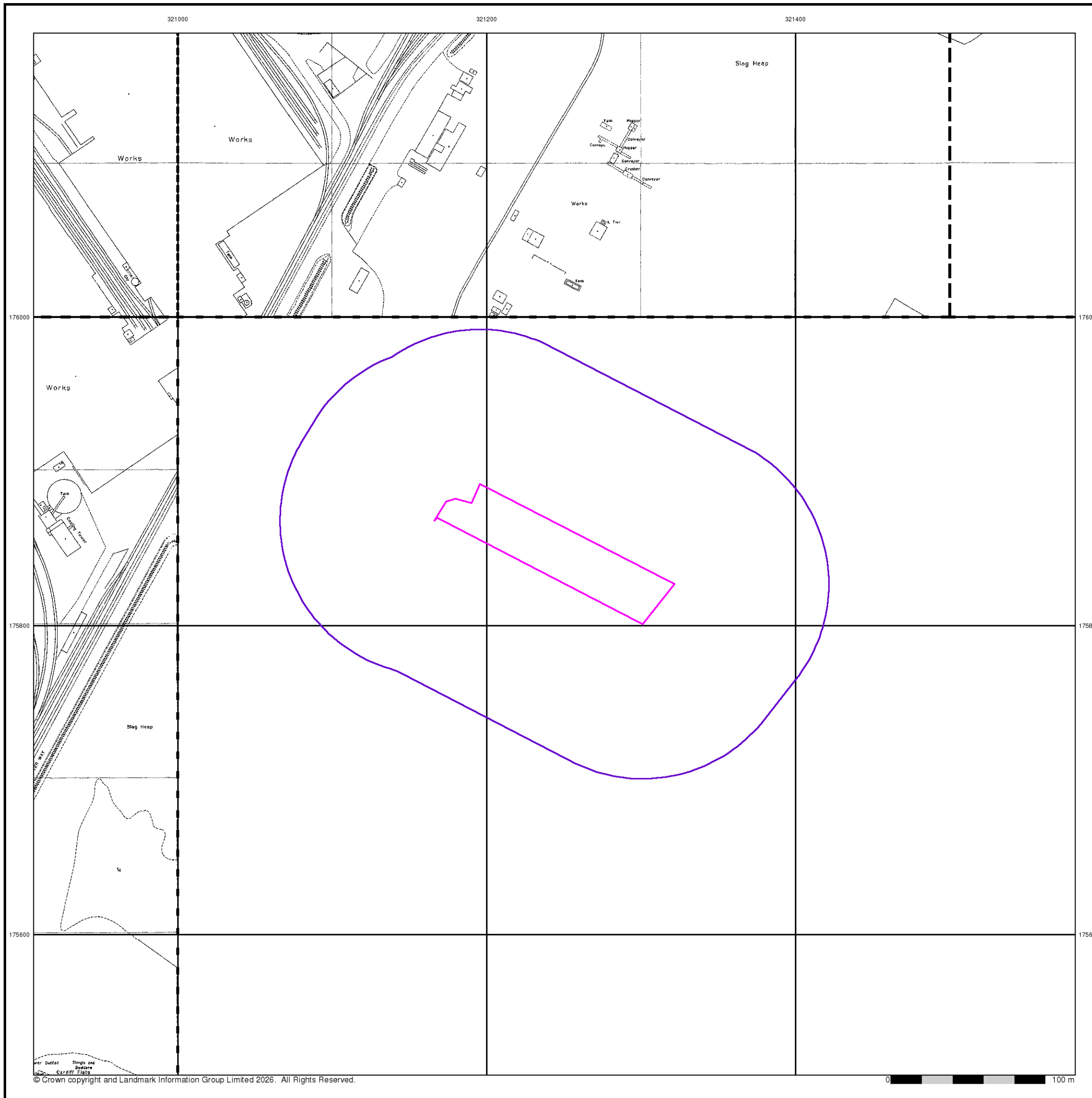


Order Details

Order Number: 396533687_1_1
 Customer Ref: BWAC.01.01
 National Grid Reference: 321240, 175850
 Slice: A
 Site Area (Ha): 0.48
 Search Buffer (m): 100

Site Details

Bill Way & Co, Rover Way, Cardiff, CF24 2RX



Large-Scale National Grid Data

Published 1993 - 1995

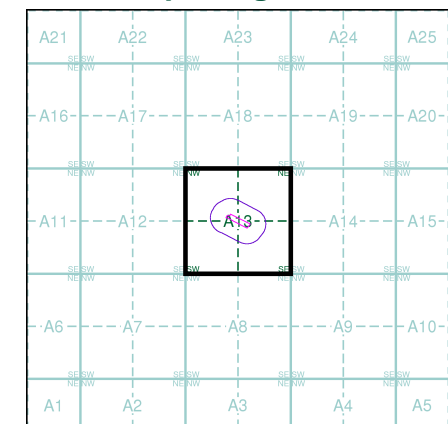
Source map scale - 1:1,250

'Large Scale National Grid Data' superseded SIM cards (Ordnance Survey's 'Survey of Information on Microfilm') in 1992, and continued to be produced until 1999. These maps were the fore-runners of digital mapping and so provide detailed information on houses and roads, but tend to show less topographic features such as vegetation. These maps were produced at both 1:2,500 and 1:1,250 scales.

Map Name(s) and Date(s)

| | | |
|-----------------------------|-----------------------------|-----------------------------|
| ST2076SE 1993 1:1,250 | ST2176SW 1995 1:1,250 | ST2176SE 1995 1:1,250 |
| ST2075NE 1993 1:1,250 | | |

Historical Map - Segment A13

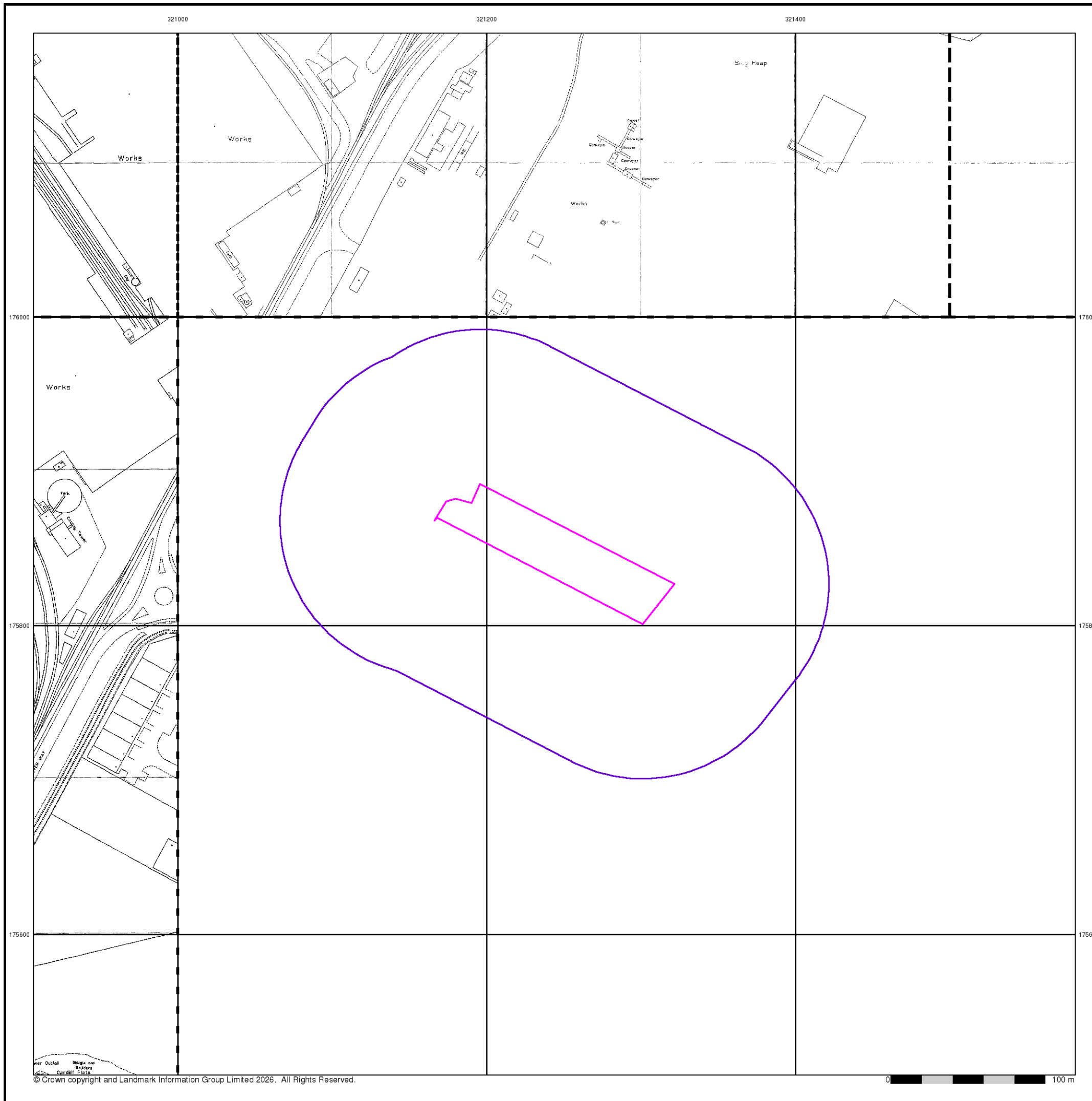


Order Details

Order Number: 396533687_1_1
 Customer Ref: BWAC.01.01
 National Grid Reference: 321240, 175850
 Slice: A
 Site Area (Ha): 0.48
 Search Buffer (m): 100

Site Details

Bill Way & Co, Rover Way, Cardiff, CF24 2RX



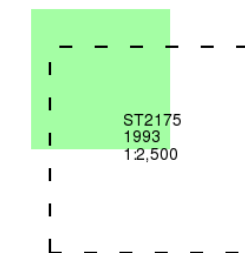
Large-Scale National Grid Data

Published 1993

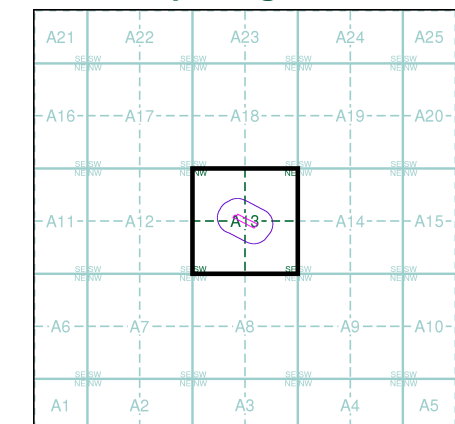
Source map scale - 1:2,500

'Large Scale National Grid Data' superseded SIM cards (Ordnance Survey's 'Survey of Information on Microfilm') in 1992, and continued to be produced until 1999. These maps were the fore-runners of digital mapping and so provide detailed information on houses and roads, but tend to show less topographic features such as vegetation. These maps were produced at both 1:2,500 and 1:1,250 scales.

Map Name(s) and Date(s)



Historical Map - Segment A13



Order Details

Order Number: 396533687_1_1
Customer Ref: BWAC.01.01
National Grid Reference: 321240, 175850
Slice: A
Site Area (Ha): 0.48
Search Buffer (m): 100

Site Details

Bill Way & Co, Rover Way, Cardiff, CF24 2RX



Large-Scale National Grid Data

Published 1994 - 1995

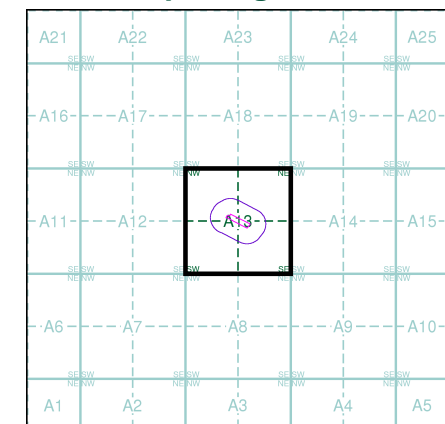
Source map scale - 1:1,250

'Large Scale National Grid Data' superseded SIM cards (Ordnance Survey's 'Survey of Information on Microfilm') in 1992, and continued to be produced until 1999. These maps were the fore-runners of digital mapping and so provide detailed information on houses and roads, but tend to show less topographic features such as vegetation. These maps were produced at both 1:2,500 and 1:1,250 scales.

Map Name(s) and Date(s)

| | | |
|----------|------|---------|
| ST2076SE | 1994 | 1:1,250 |
| ST2075NE | 1995 | 1:1,250 |

Historical Map - Segment A13

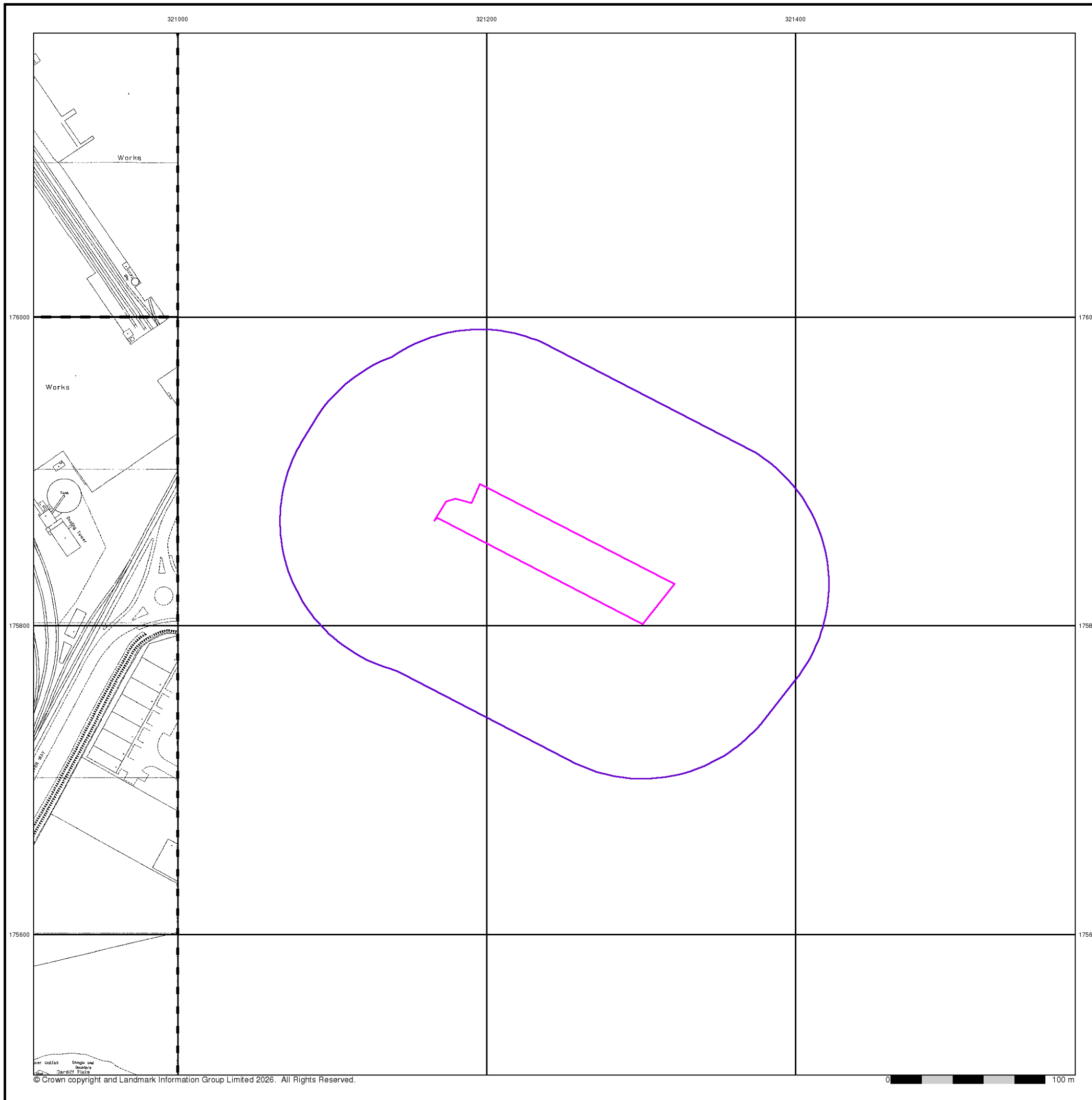


Order Details

Order Number: 396533687_1_1
 Customer Ref: BWAC.01.01
 National Grid Reference: 321240, 175850
 Slice: A
 Site Area (Ha): 0.48
 Search Buffer (m): 100

Site Details

Bill Way & Co, Rover Way, Cardiff, CF24 2RX



321000

321200

321400

Envirocheck®

● LANDMARK INFORMATION GROUP®

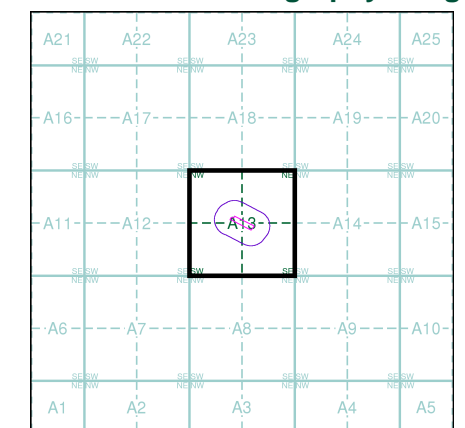
Historical Aerial Photography

Published 2000

This aerial photography was produced by Getmapping, these vertical aerial photographs provide a seamless, full colour survey of the whole of Great Britain



Historical Aerial Photography - Segment A13



Order Details

Order Number: 396533687_1_1
 Customer Ref: BWAC.01.01
 National Grid Reference: 321240, 175850
 Slice: A
 Site Area (Ha): 0.48
 Search Buffer (m): 100

Site Details

Bill Way & Co, Rover Way, Cardiff, CF24 2RX

Landmark®
 ● INFORMATION GROUP

Tel: 0844 844 9952
 Fax: 0844 844 9951
 Web: www.envirocheck.co.uk

**APPENDIX II
ACTIVITY LAYOUT**

