

Welsh Government

M4 Corridor around Newport

Environmental Statement Volume 3:
Appendix 2.1

Operational Traffic Data
(Extract From Traffic Forecasting Report)

M4CaN-DJV-EGN-ZG_GEN-AX-EN-0014

At Issue | March 2016

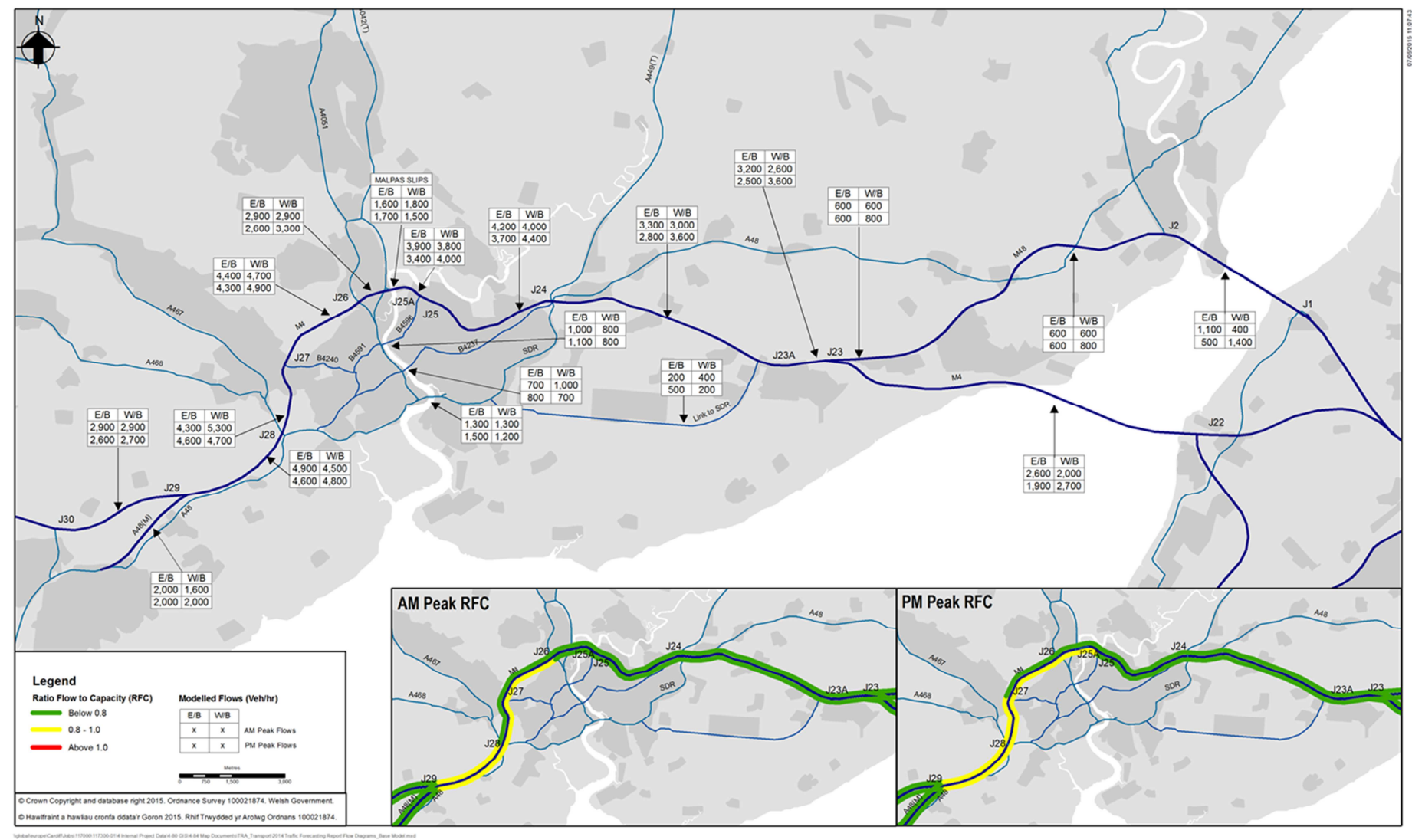


Figure 9.1: Base Year Peak Hour Traffic Flows



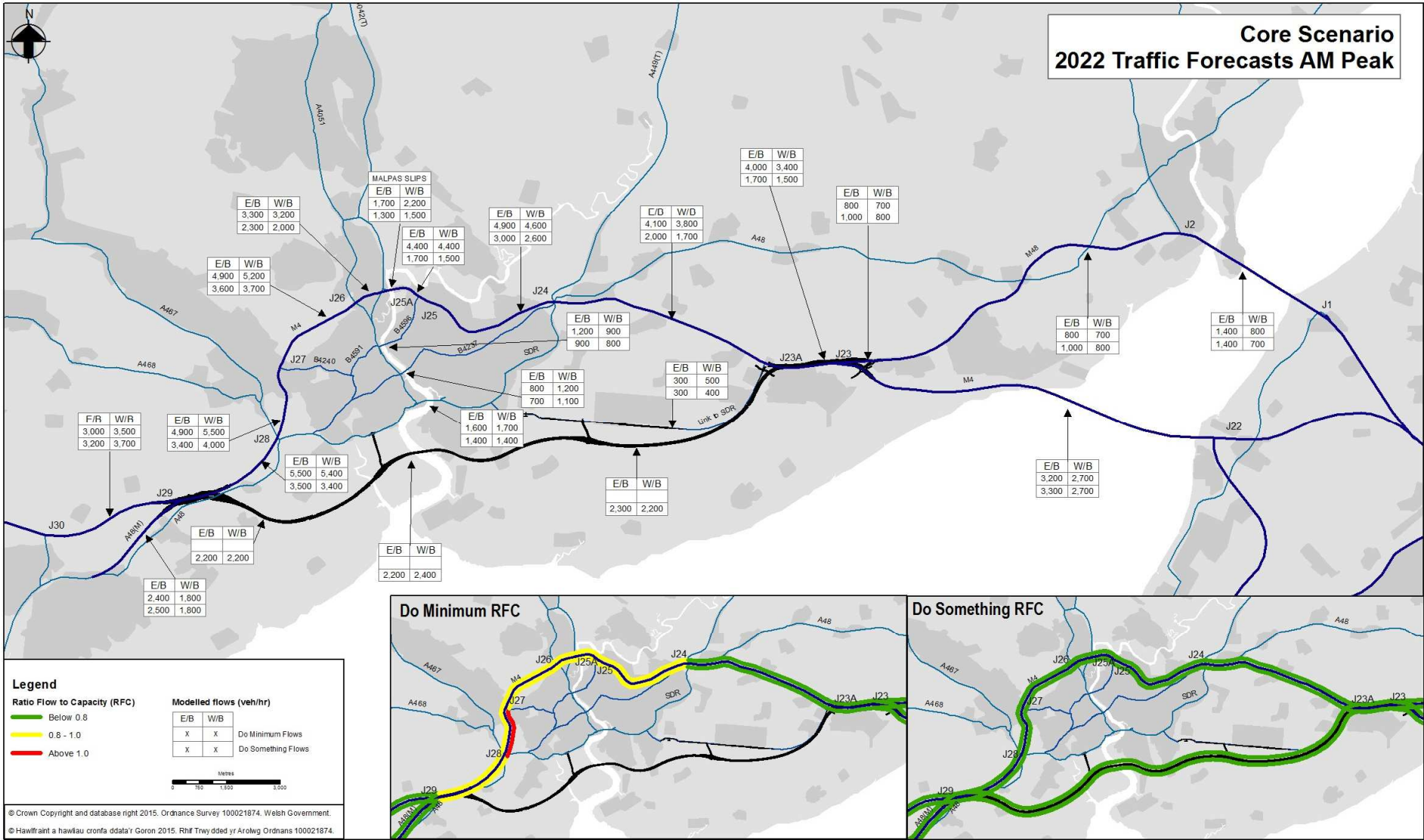


Figure 9.3: 2022 Forecast AM Peak Hour Traffic Flows, Core Scenario

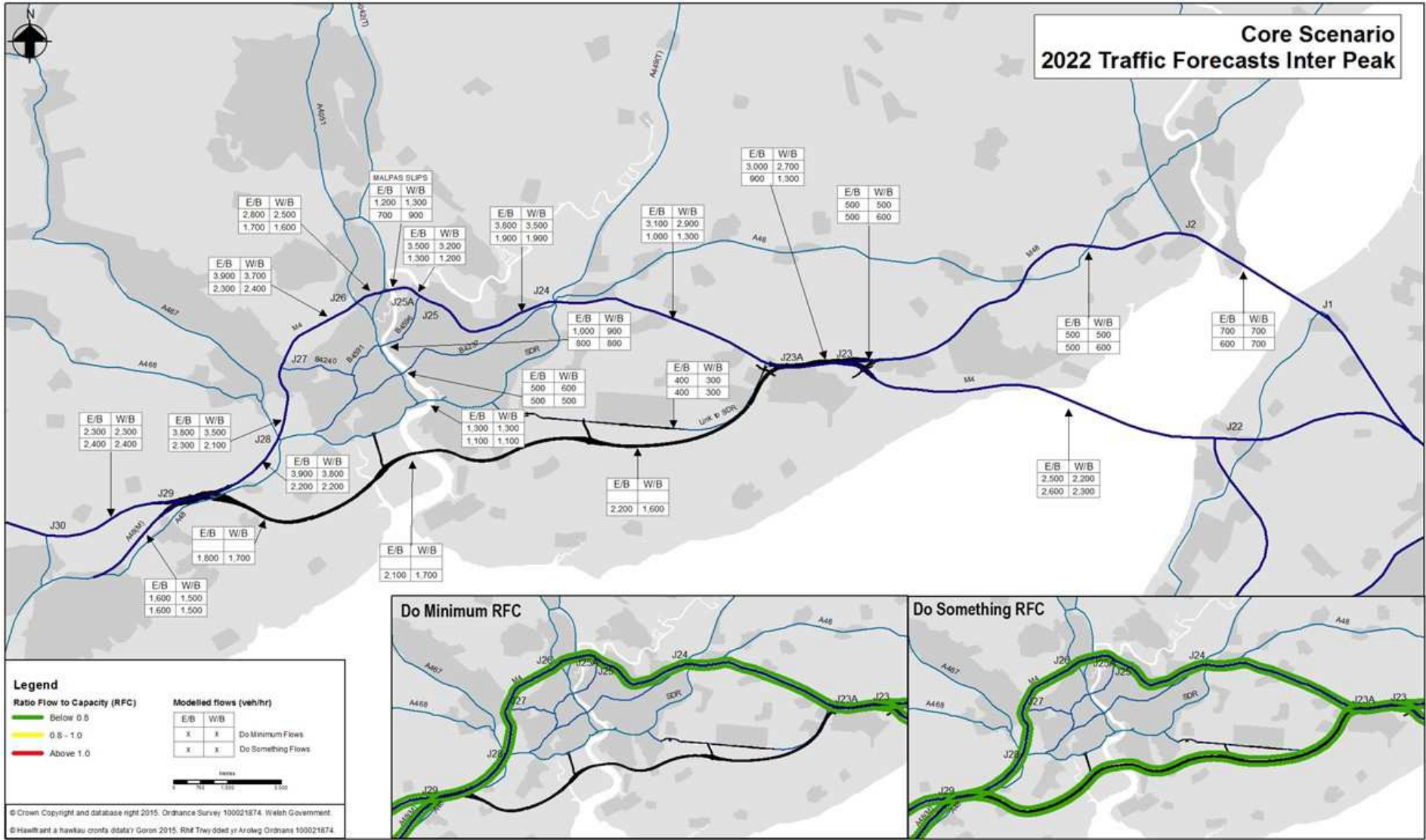


Figure 9.4: 2022 Forecast Inter-peak Hour Traffic Flows, Core Scenario

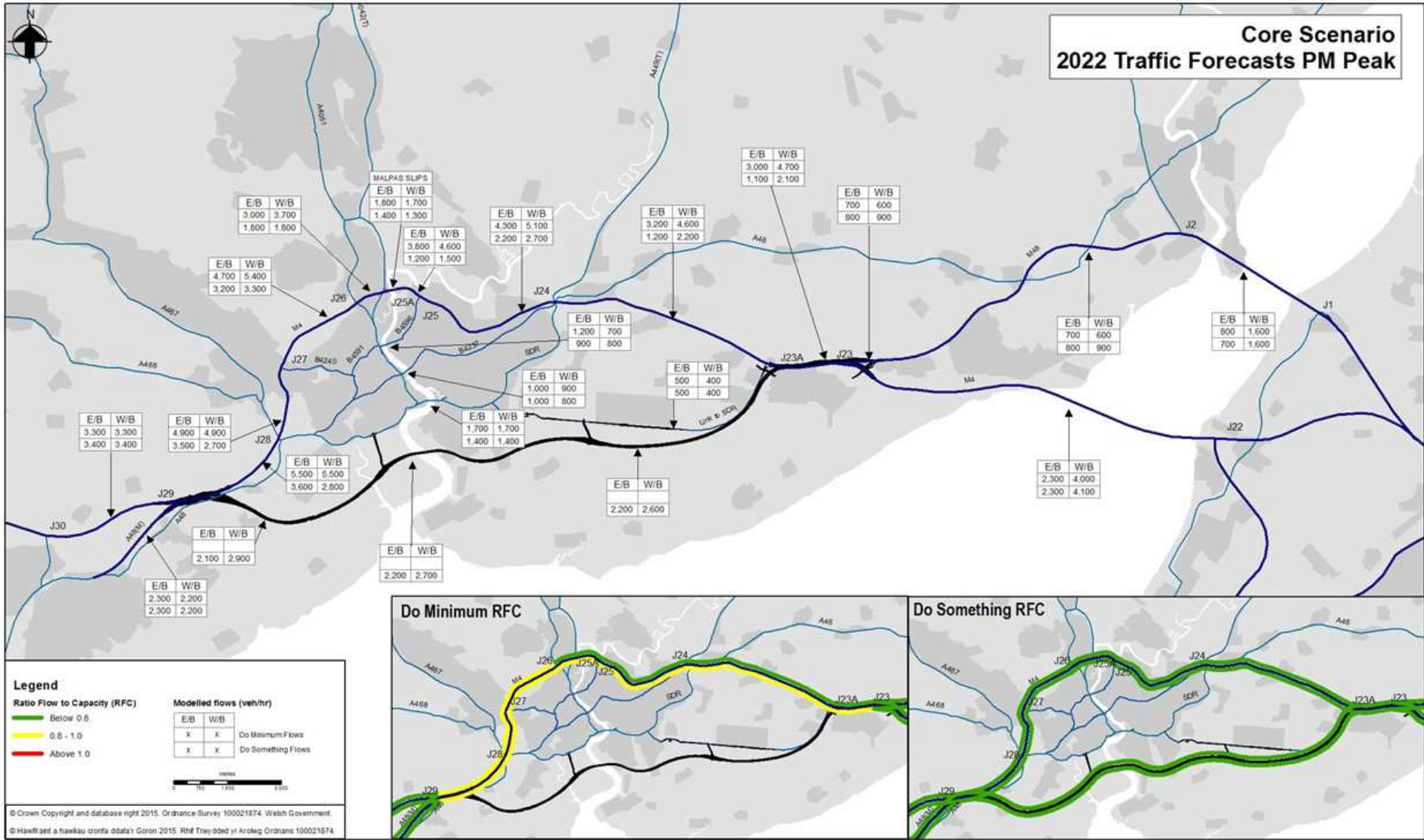


Figure 9.5: 2022 Forecast PM Peak Hour Traffic Flows, Core Scenario

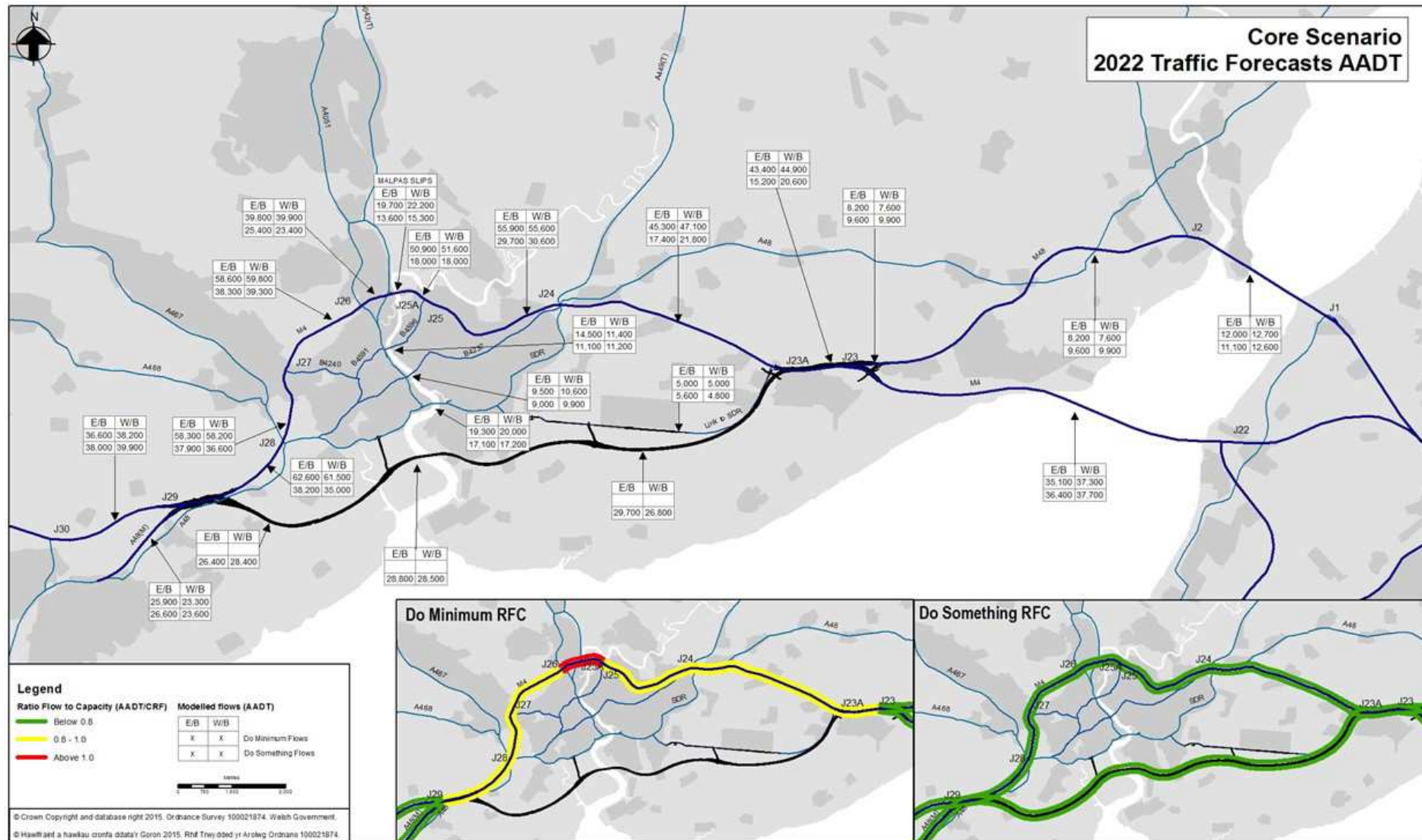


Figure 9.6: 2022 Forecast Annual Average Daily Traffic Flows, Core Scenario

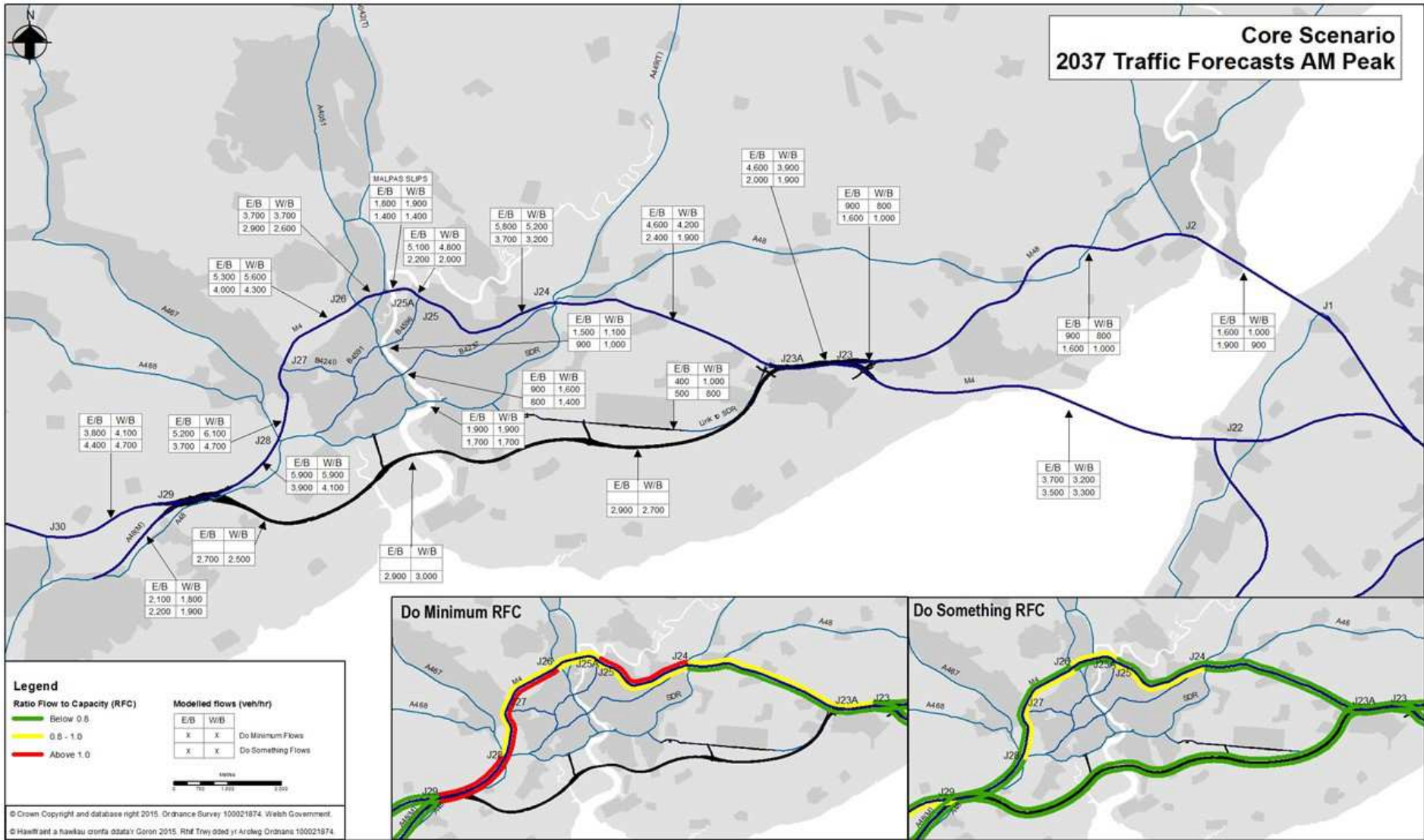


Figure 9.7: 2037 Forecast AM Peak Hour Traffic Flows, Core Scenario

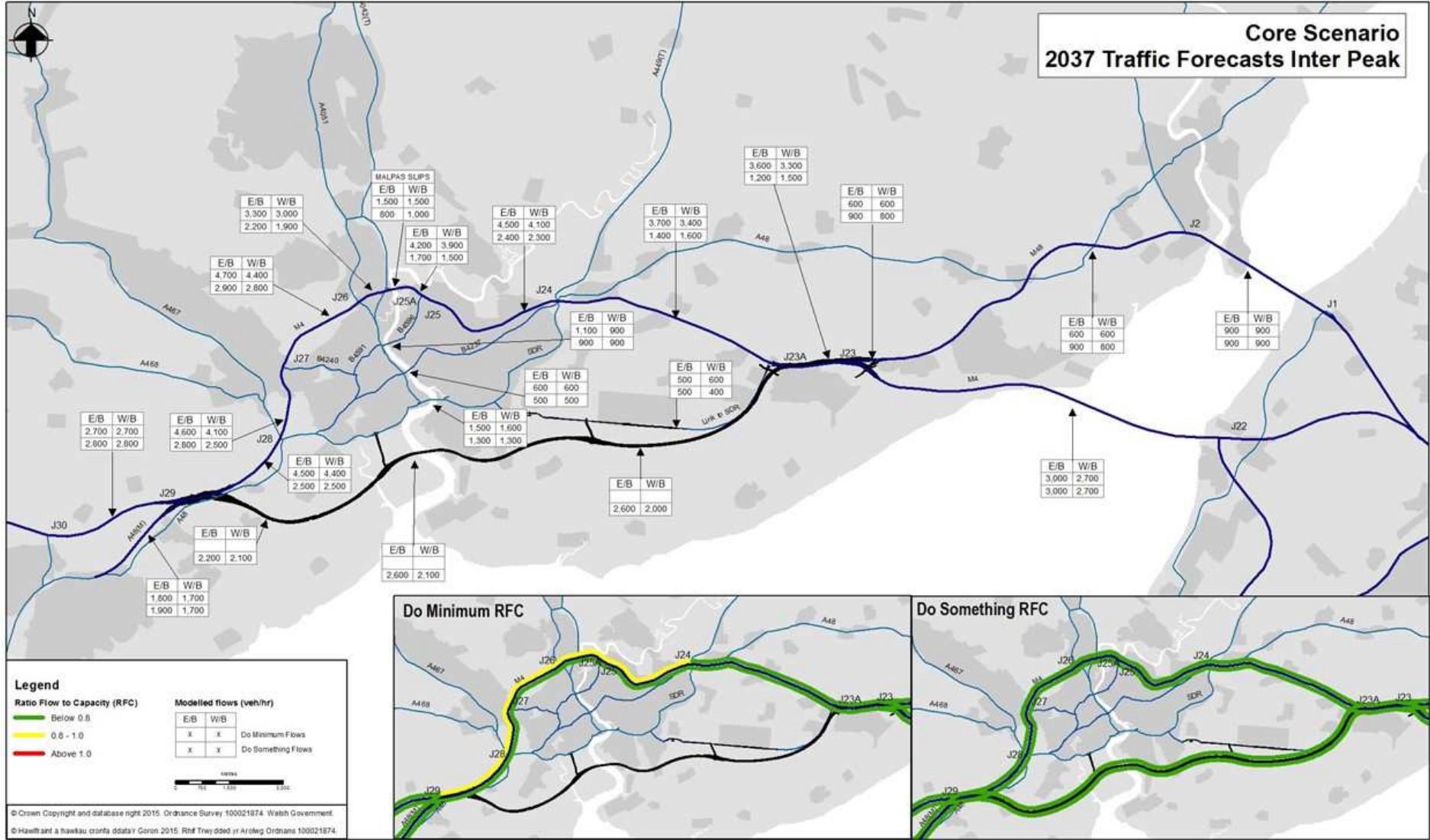


Figure 9.8: 2037 Forecast Inter-Peak Hour Traffic Flows, Core Scenario

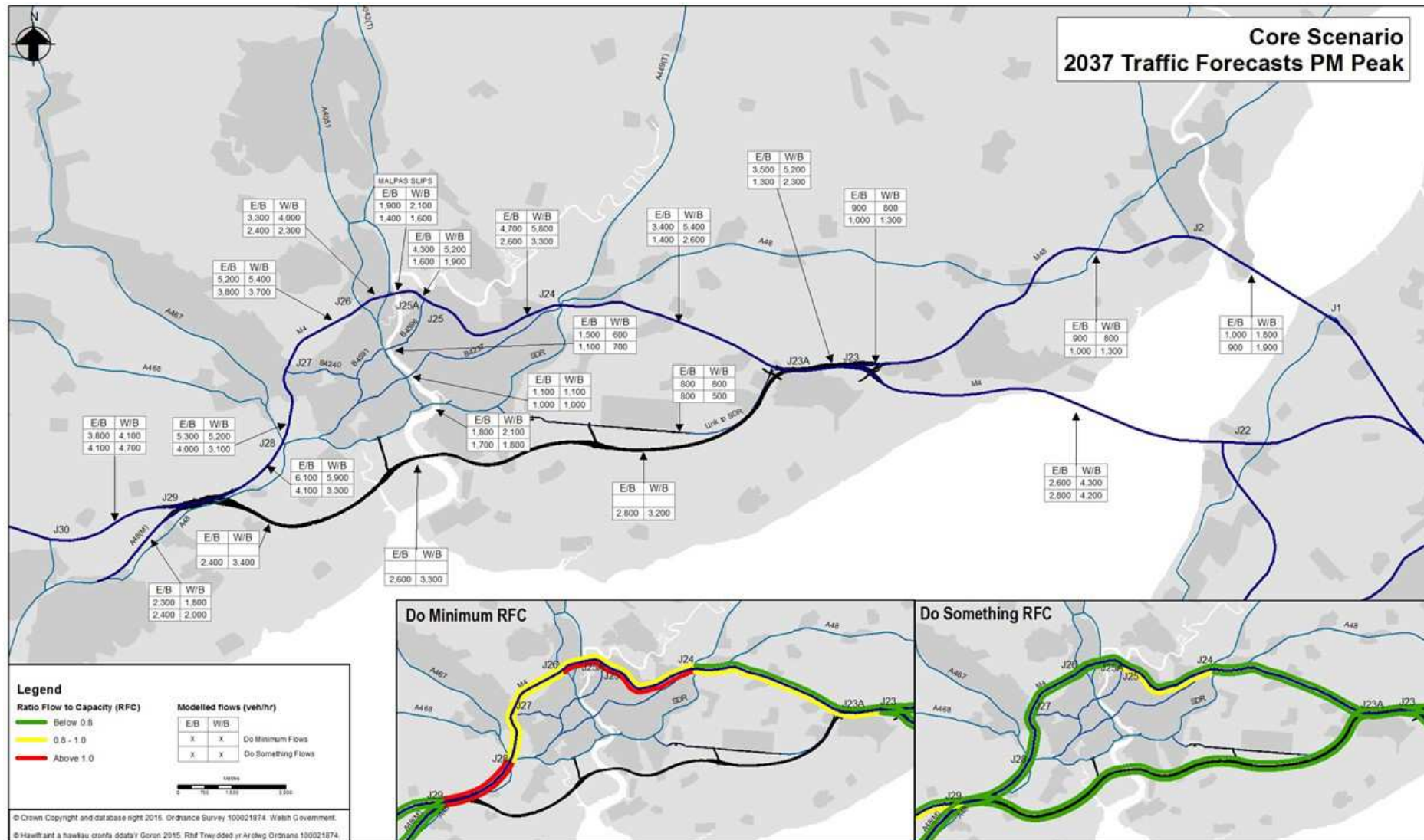


Figure 9.9: 2037 Forecast PM Peak Hour Traffic Flows, Core Scenario

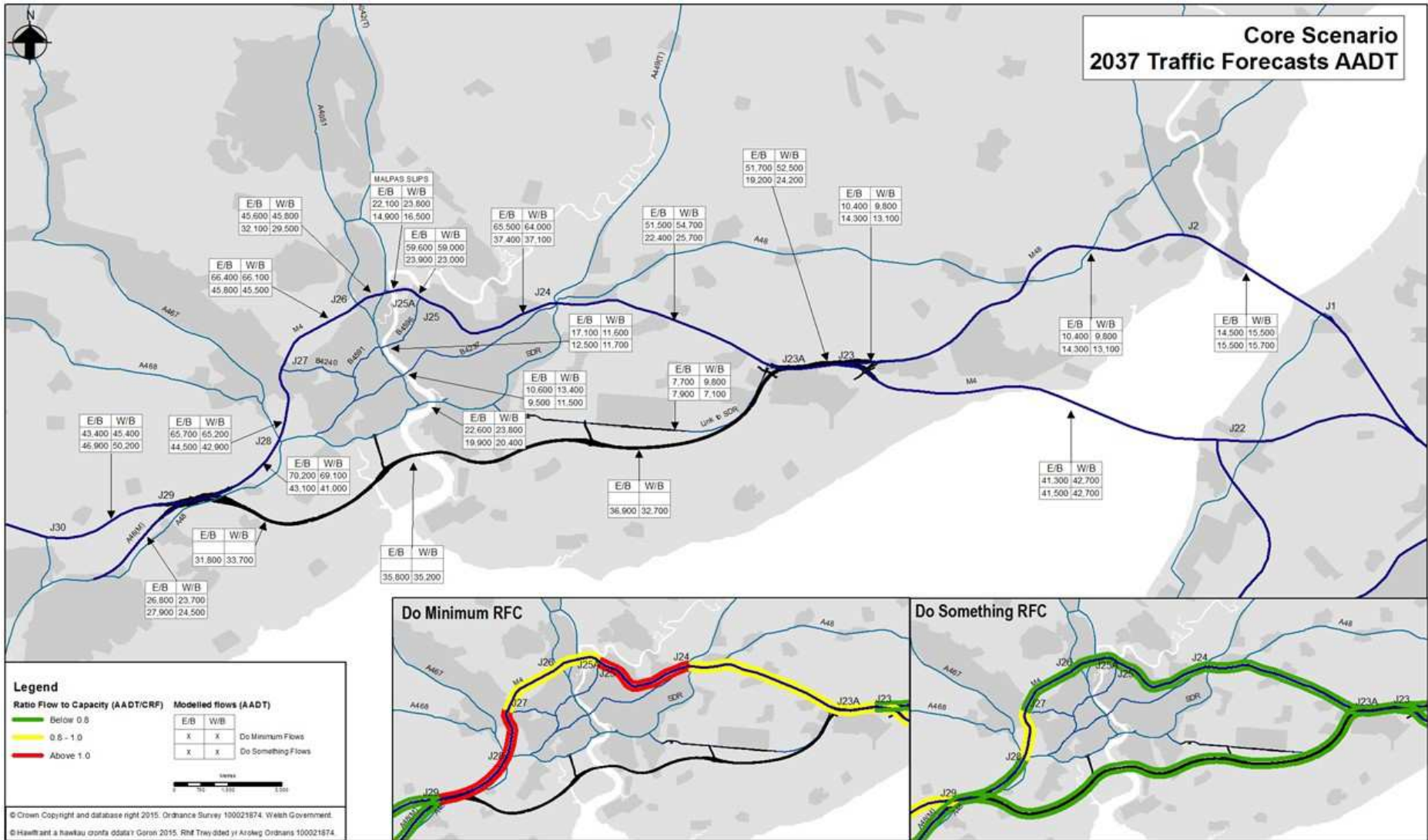


Figure 9.10: 2037 Forecast Annual Average Daily Traffic Flows, Core Scenario