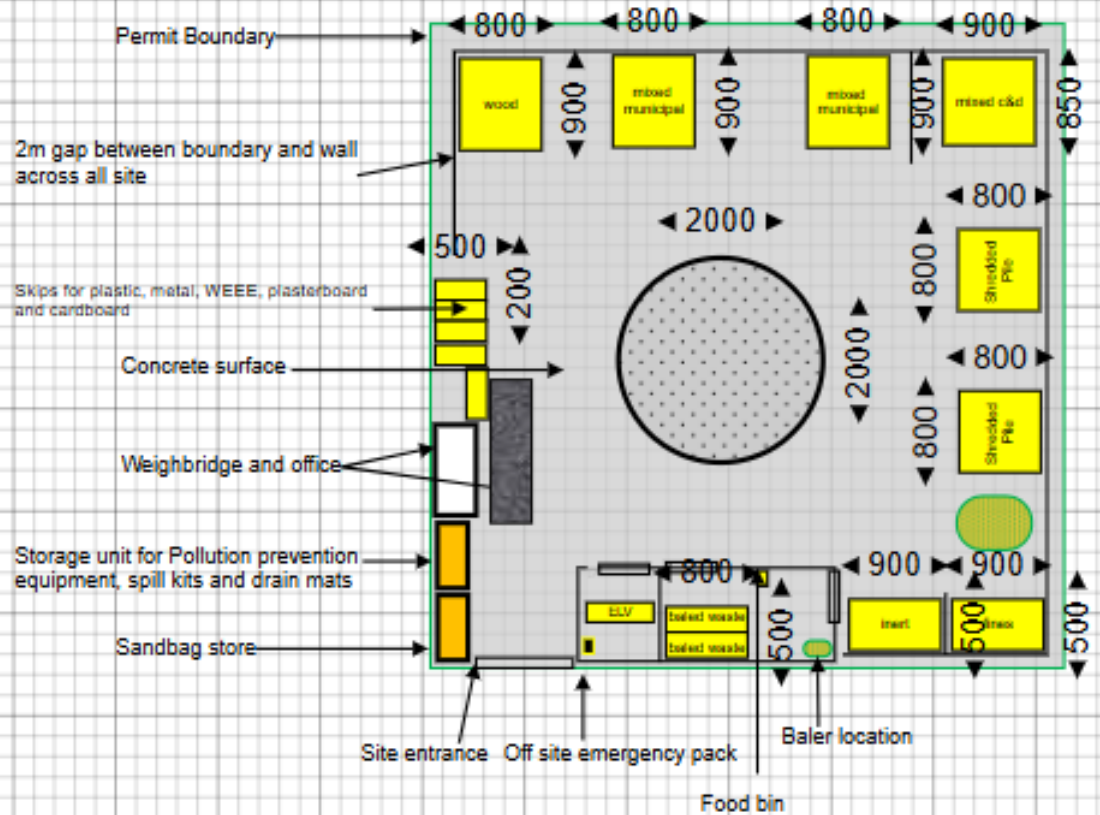


EWS_General Site Layout Plan

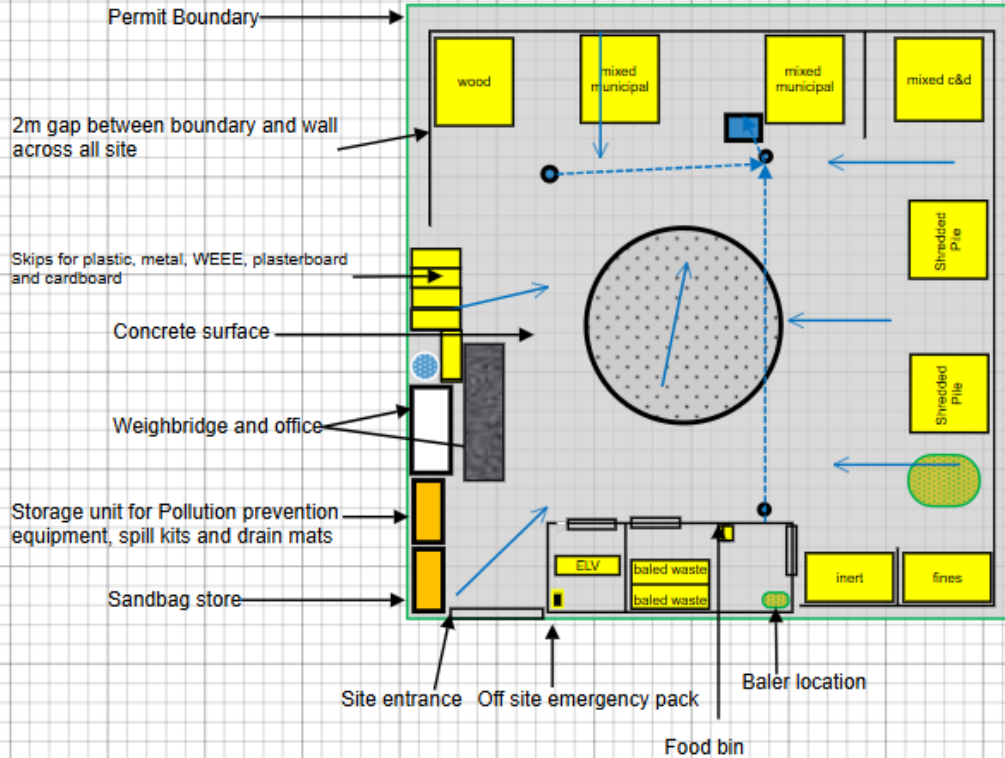


Legend

- = concrete fire wall
- = access points to building
- = plant/processing location
- = quarantine area
- = waste holding pile/skip
- = non-waste storage container
- = Fuel store
- = Separation distance markers

Site: Enviroventure Waste Solutions Ltd.	Drawing: Site plan	Project: EWS_variation	Drawn: G. Hill	Notes:
Title: FPMP Site Layout	Scale: 1:1000	Date: 07/11/2024	Rev: A	

EWS_Water resource locations and flow directions



Legend

- = subsurface pipe work
- = drainage pot
- = subsurface tank
- = surface fall direction
- = above ground water storage

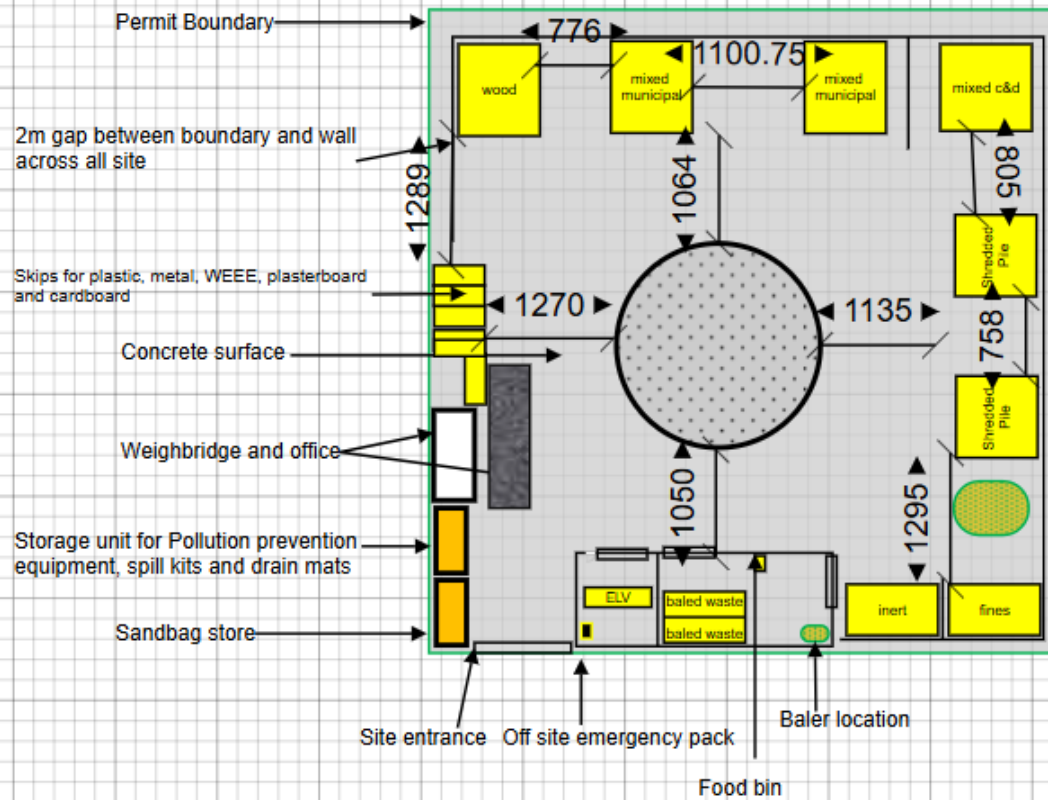
= Fire Hydrant Locations

= FRS Access Locations

- = concrete fire wall
- = access points to building
- = plant/processing location
- = quarantine area
- = waste holding pile/skip
- = non-waste storage container
- = Fuel store
- = Separation distance markers

1000

EWS_Separation Distances



Legend

- = concrete fire wall
- ⏏ = access points to building
- = plant/processing location
- = quarantine area
- = waste holding pile/skip
- = non-waste storage container
- = Fuel store
- ↔ = Separation distance markers

Site Plan-Sensitive Receptors/areas within 1km



Site Plan-Residential receptors (areas) within 1km

