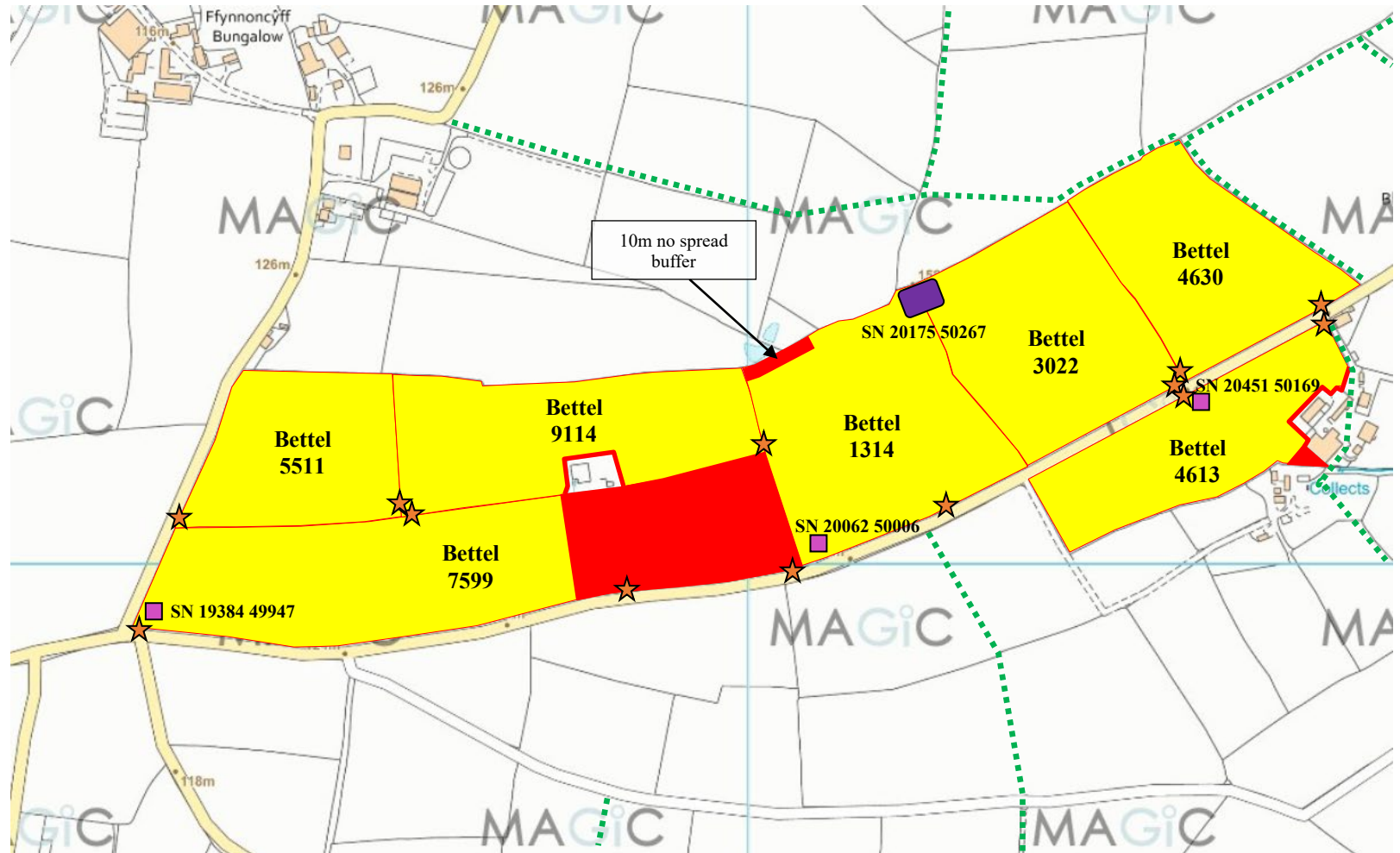


### Map Key

	Non-Spreadable Section of Field
	No Spread Area
	Suitable for Spreading
	Self-Supporting Slurry Bag
	Water Course
	Foot Path
	Spring, Well or Bore Hole (50 Metres Buffer)
	Gateway
	Nurse Tank

Name: J. Davies  
 Map Grid Ref: SN 20001 50109  
 Farm ID: Bettel Farm  
 Farm Post Code: SA43 1QB

### Bettel Farm – Location Map

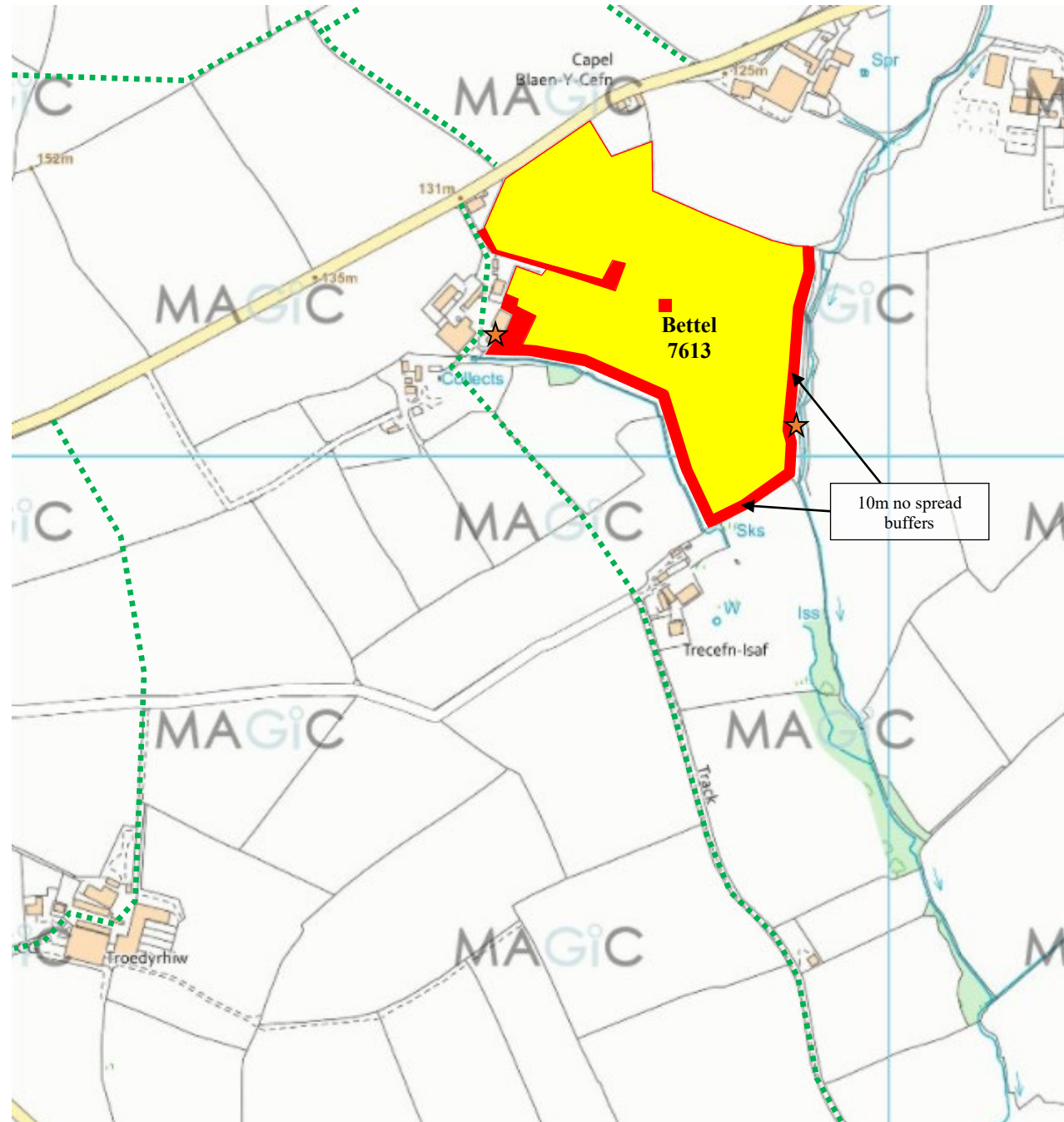


### Map Key









	Non-Spreadable Section of Field
	No Spread Area
	Suitable for Spreading
	Self-Supporting Slurry Bag
	Water Course
	Foot Path
	Spring, Well or Bore Hole (50 Metres Buffer)
	Gateway
	Nurse Tank

Name: J. Davies  
Map Grid Ref: SN 20718 50132  
Farm ID: Bettel Farm  
Farm Post Code: SA43 1QB

### Bettel Farm – Location Map



### Map Key

	Non-Spreadable Section of Field
	No Spread Area
	Suitable for Spreading
	Water Course
	Foot Path
	Spring, Well or Bore Hole (50 Metres Buffer)
	Gateway
	Nurse Tank

Name: A. Morgan  
 Map Grid Ref: SN 20032 50518  
 Farm ID: Pencefen Farm  
 Farm Post Code: SA43 1QB

### Pencefen Farm – Location Map

