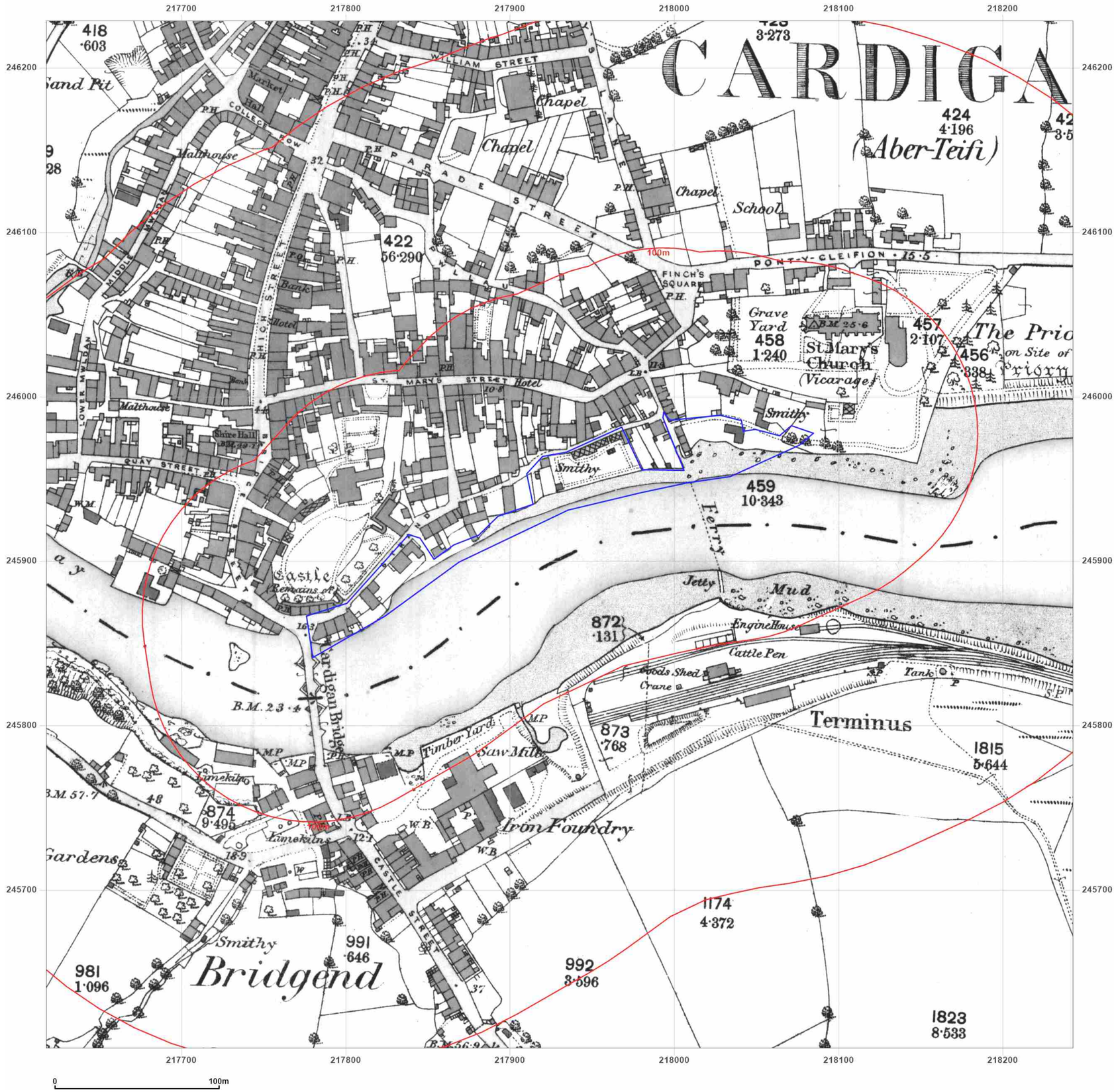

Groundsure INSIGHTS

Site Details:

Cardigan Tidal FRMS, Cardigan, Ceredigion, Wales

Client Ref: PBW22478
Report Ref: GS-JOR-8I3-GJM-GE4_2500
Grid Ref: 217930, 245916

Map Name: County Series

Map date: **1890**

Scale: 1:2,500

Printed at: 1:2,500

N
W E
S

Surveyed 1890
Revised 1890
Edition N/A
Copyright N/A
Levelled N/A

Powered by OS

Produced by
Groundsure Insights
T: 08444 159000
E: info@groundsure.com
W: www.groundsure.com

© Crown copyright and database rights 2024 Ordnance Survey 100035207

Production date: 07 November 2024

Map legend available at:
www.groundsure.com/sites/default/files/groundsure_legend.pdf

Groundsure INSIGHTS

Site Details:

Cardigan Tidal FRMS, Cardigan, Ceredigion, Wales

Client Ref: PBW22478
Report Ref: GS-JOR-8I3-GJM-GE4_2500
Grid Ref: 217930, 245916

Map Name: County Series

Map date: **1890**

Scale: 1:2,500

Printed at: 1:2,500

N
W E
S

Surveyed 1890
Revised 1890
Edition N/A
Copyright N/A
Levelled N/A

Surveyed 1890
Revised 1890
Edition N/A
Copyright N/A
Levelled N/A

Powered by OS

Produced by
Groundsure Insights
T: 08444 159000
E: info@groundsure.com
W: www.groundsure.com

© Crown copyright and database rights 2024 Ordnance Survey 100035207

Production date: 07 November 2024

Map legend available at:
www.groundsure.com/sites/default/files/groundsure_legend.pdf

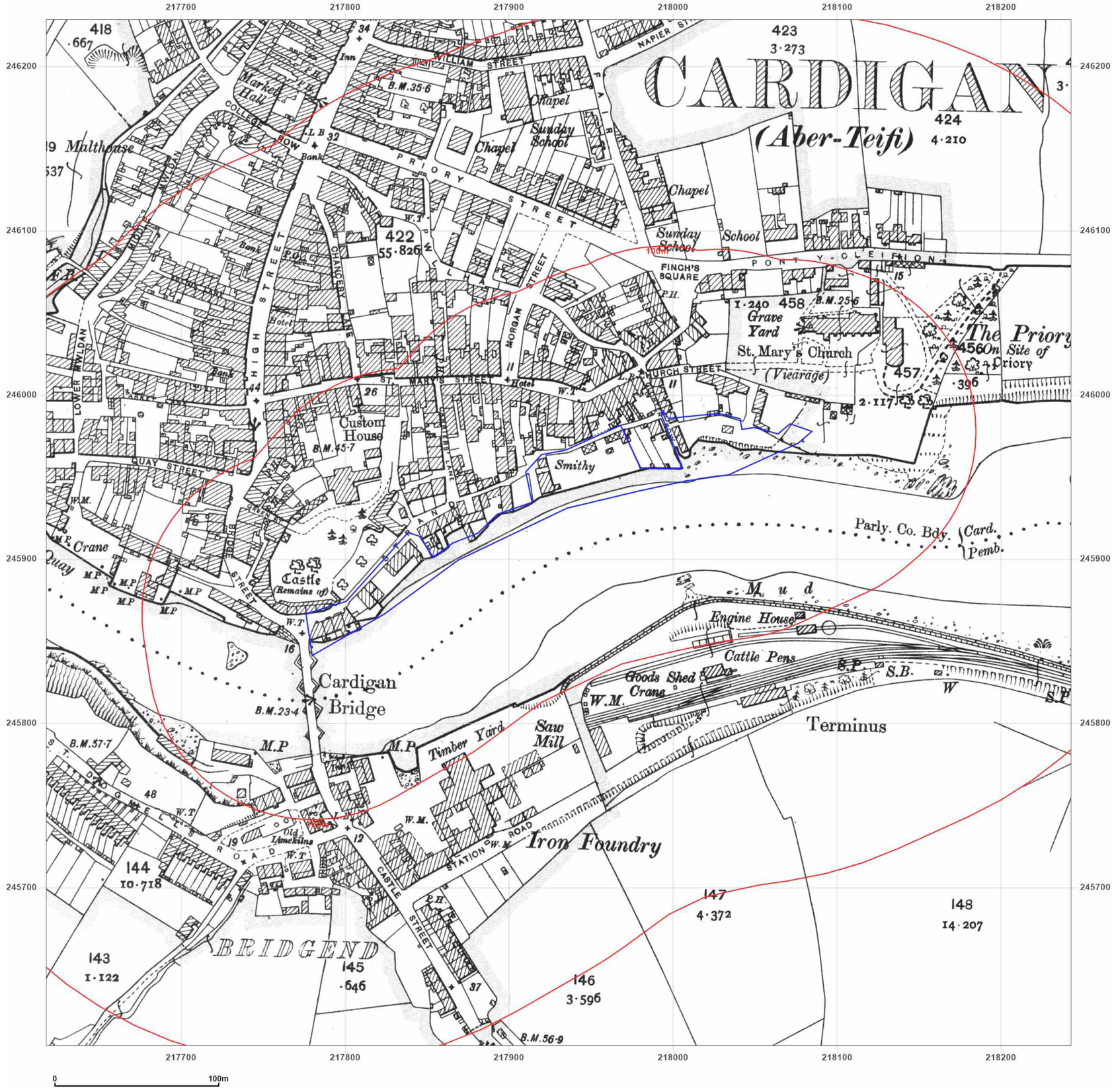

Groundsure INSIGHTS

Site Details:

Cardigan Tidal FRMS, Cardigan, Ceredigion, Wales

Client Ref: PBW22478
Report Ref: GS-JOR-8I3-GJM-GE4_2500
Grid Ref: 217930, 245916

Map Name: County Series

Map date: **1906**

Scale: 1:2,500

Printed at: 1:2,500

N
W E
S

Surveyed 1906
Revised 1906
Edition N/A
Copyright N/A
Levelled N/A

Powered by OS

Produced by
Groundsure Insights
T: 08444 159000
E: info@groundsure.com
W: www.groundsure.com

© Crown copyright and database rights 2024 Ordnance Survey 100035207

Production date: 07 November 2024

Map legend available at:
www.groundsure.com/sites/default/files/groundsure_legend.pdf

Groundsure INSIGHTS

Site Details:

Cardigan Tidal FRMS, Cardigan, Ceredigion, Wales

Client Ref: PBW22478
Report Ref: GS-JOR-8I3-GJM-GE4_2500
Grid Ref: 217930, 245916

Map Name: County Series

Map date: **1906**

Scale: 1:2,500

Printed at: 1:2,500

N
W E
S

Surveyed 1906
Revised 1906
Edition N/A
Copyright N/A
Levelled N/A

Surveyed 1906
Revised 1906
Edition N/A
Copyright N/A
Levelled N/A

Powered by OS

Produced by
Groundsure Insights
T: 08444 159000
E: info@groundsure.com
W: www.groundsure.com

© Crown copyright and database rights 2024 Ordnance Survey 100035207

Production date: 07 November 2024

Map legend available at:
www.groundsure.com/sites/default/files/groundsure_legend.pdf

Groundsure INSIGHTS

Site Details:

Cardigan Tidal FRMS, Cardigan,
Ceredigion, Wales

Client Ref: PBW22478
Report Ref: GS-JOR-8I3-GJM-GE4_2500
Grid Ref: 217930, 245916

Map Name: National Grid

Map date: **1965**

Scale: 1:2,500

Printed at: 1:2,500

N
W E
S

Surveyed 1964
Revised 1964
Edition N/A
Copyright 1965
Levelled 1954

Surveyed 1964
Revised 1964
Edition N/A
Copyright 1965
Levelled 1955

Surveyed 1964
Revised 1964
Edition N/A
Copyright 1965
Levelled 1954

Powered by OS

Produced by
Groundsure Insights
T: 08444 159000
E: info@groundsure.com
W: www.groundsure.com

© Crown copyright and database rights 2024 Ordnance Survey 100035207

Production date: 07 November 2024

Map legend available at:
www.groundsure.com/sites/default/files/groundsure_legend.pdf

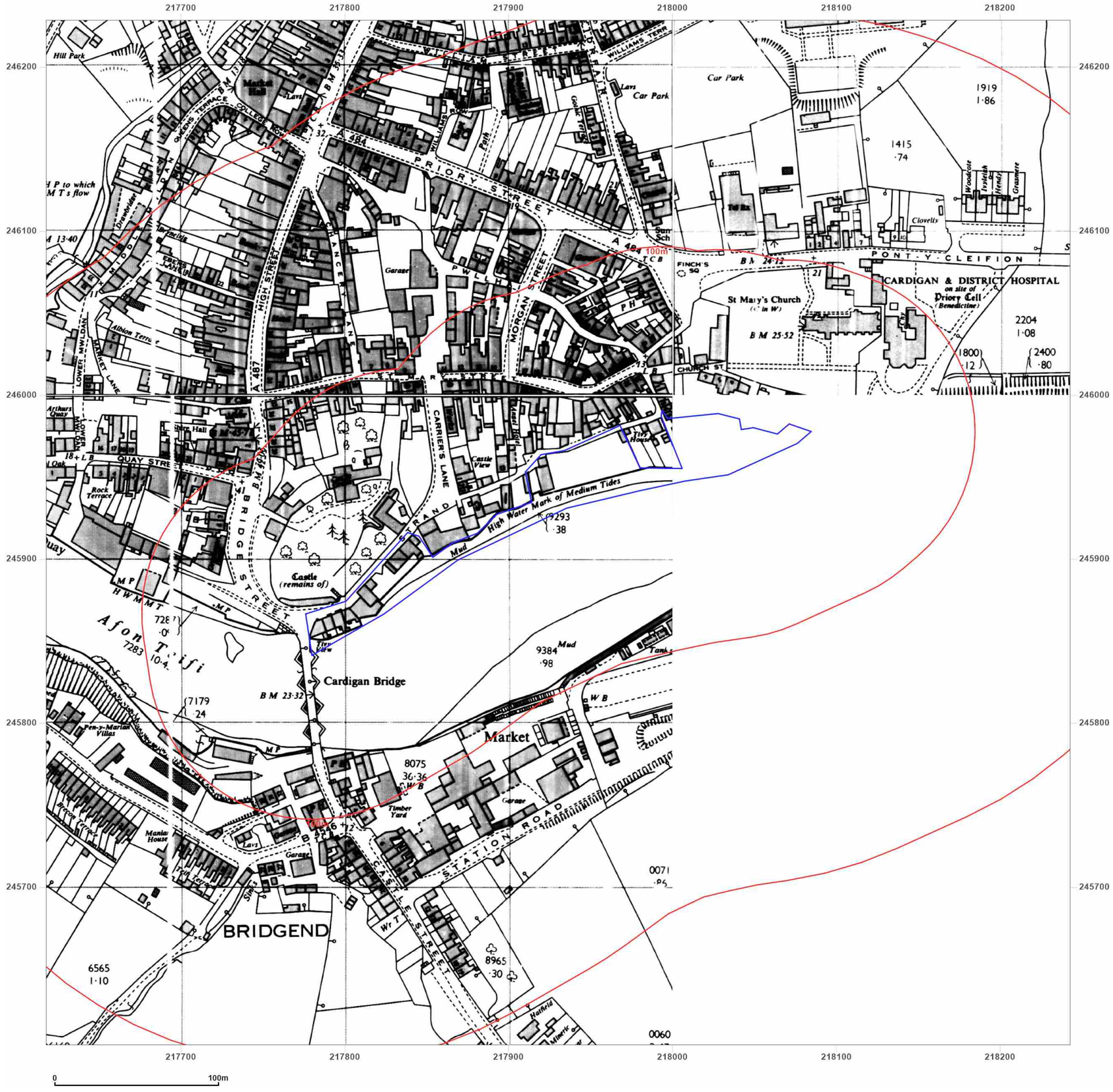

Groundsure INSIGHTS

Site Details:

Cardigan Tidal FRMS, Cardigan, Ceredigion, Wales

Client Ref: PBW22478
Report Ref: GS-JOR-8I3-GJM-GE4_2500
Grid Ref: 217930, 245916

Map Name: National Grid

Map date: **1965**

Scale: 1:2,500

Printed at: 1:2,500

N
W E
S

Surveyed N/A
Revised N/A
Edition N/A
Copyright N/A
Levelled N/A

Surveyed N/A
Revised N/A
Edition N/A
Copyright N/A
Levelled N/A

Surveyed N/A
Revised N/A
Edition N/A
Copyright N/A
Levelled N/A

Powered by OS

Produced by
Groundsure Insights
T: 08444 159000
E: info@groundsure.com
W: www.groundsure.com

© Crown copyright and database rights 2024 Ordnance Survey 100035207

Production date: 07 November 2024

Map legend available at:
www.groundsure.com/sites/default/files/groundsure_legend.pdf

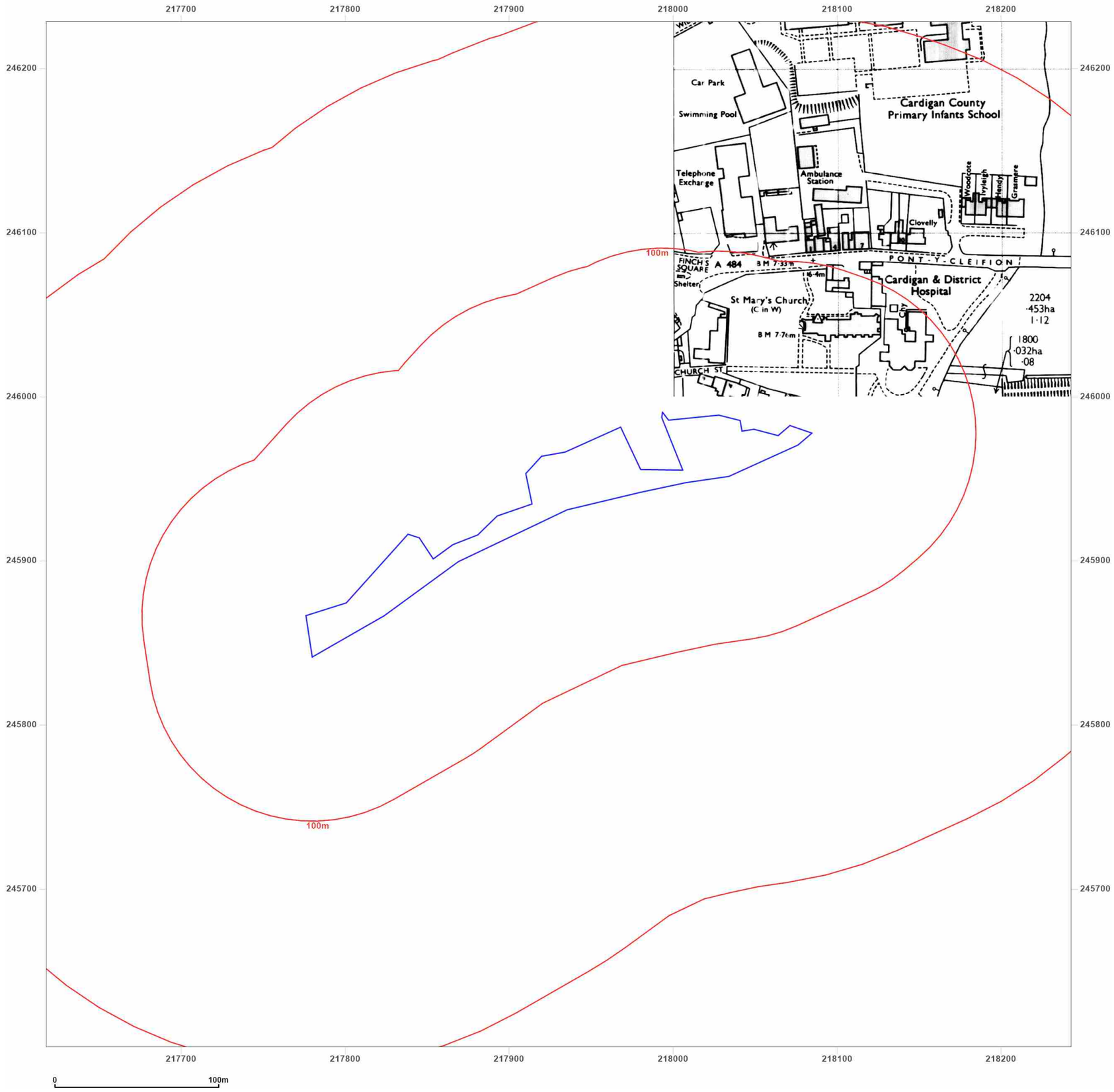

Groundsure INSIGHTS

Site Details:

Cardigan Tidal FRMS, Cardigan,
Ceredigion, Wales

Client Ref: PBW22478
Report Ref: GS-JOR-8I3-GJM-GE4_2500
Grid Ref: 217930, 245916

Map Name: National Grid

Map date: **1977**

Scale: 1:2,500

Printed at: 1:2,500

N
W E
S

Surveyed N/A
Revised N/A
Edition N/A
Copyright N/A
Levelled N/A

Powered by OS

Produced by
Groundsure Insights
T: 08444 159000
E: info@groundsure.com
W: www.groundsure.com

© Crown copyright and database rights 2024 Ordnance Survey 100035207

Production date: 07 November 2024

Map legend available at:
www.groundsure.com/sites/default/files/groundsure_legend.pdf

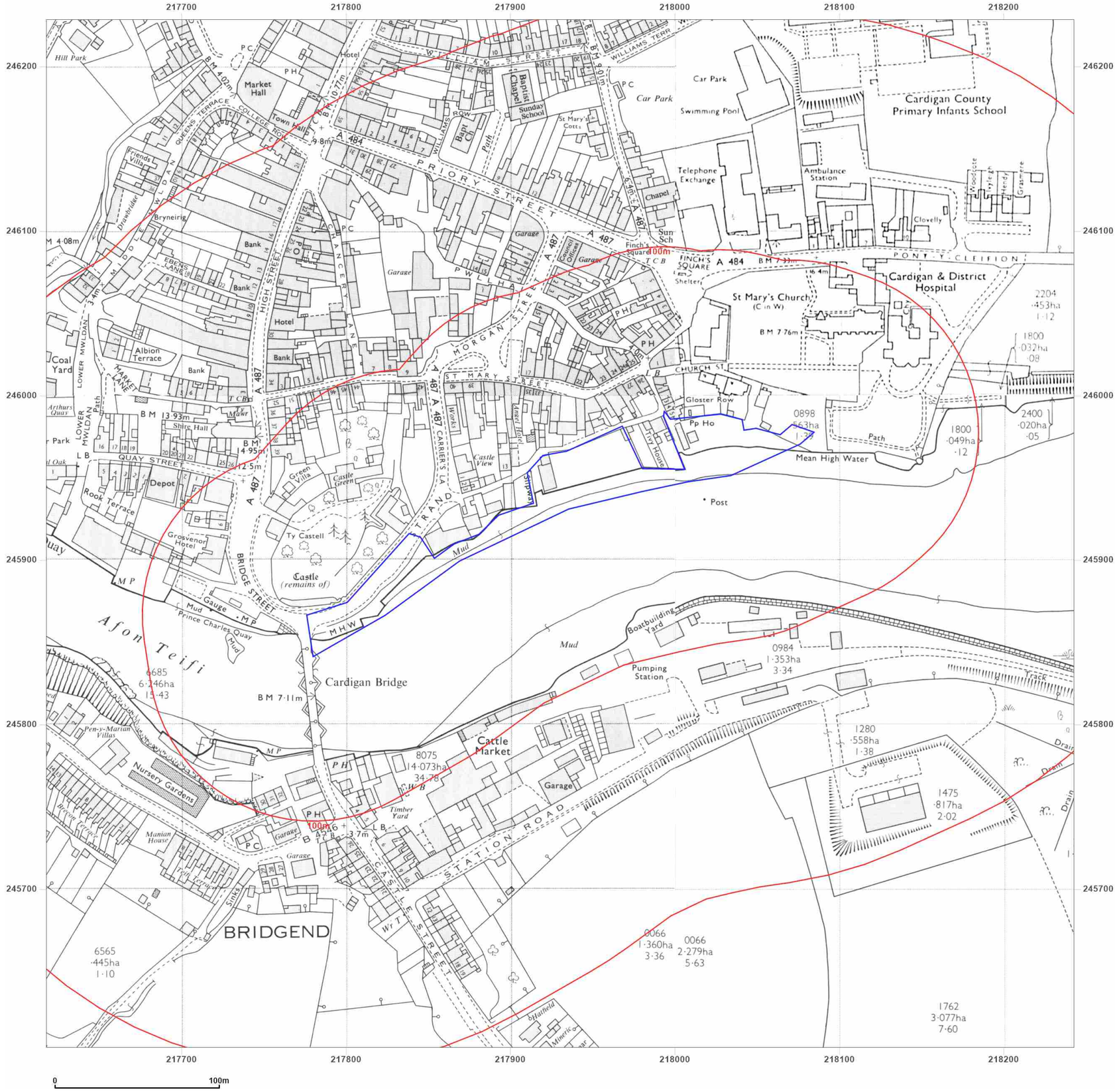

Groundsure INSIGHTS

Site Details:

Cardigan Tidal FRMS, Cardigan, Ceredigion, Wales

Client Ref: PBW22478
Report Ref: GS-JOR-8I3-GJM-GE4_2500
Grid Ref: 217930, 245916

Map Name: National Grid

Map date: **1973-1978**

Scale: 1:2,500

Printed at: 1:2,500

N
W E
S

Surveyed 1976
Revised 1976
Edition N/A
Copyright 1978
Levelled 1973

Surveyed N/A
Revised N/A
Edition N/A
Copyright N/A
Levelled 1973

Surveyed 1976
Revised 1976
Edition N/A
Copyright 1977
Levelled 1973

Surveyed N/A
Revised 1975
Edition N/A
Copyright 1976
Levelled 1974

Powered by OS

Produced by
Groundsure Insights
T: 08444 159000
E: info@groundsure.com
W: www.groundsure.com

© Crown copyright and database rights 2024 Ordnance Survey 100035207

Production date: 07 November 2024

Map legend available at:
www.groundsure.com/sites/default/files/groundsure_legend.pdf