



gwerth mewn gwahaniaeth
delivering on distinction

Morlais Project Environmental Statement

Chapter 10: Fish and Shellfish Ecology

Volume II

Applicant: Menter Môn Morlais Limited
Document Reference: PB5034-ES-010
Chapter 10: Fish and Shellfish Ecology
Author: MarineSpace

MarineSpace
Making Sense of the Marine Environment™



Morlais Document No.:
MOR/RHDHV/DRW/0084

Status:
Final

Version No:
F3.0

Date:
July 2019

© 2019 Menter Môn

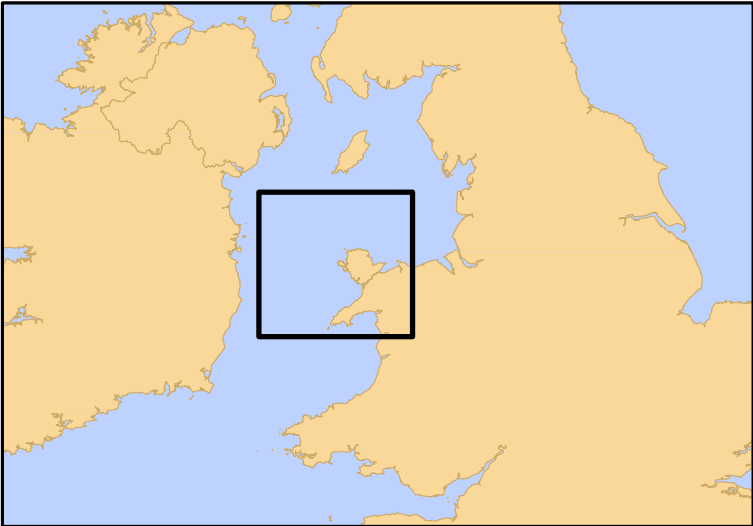
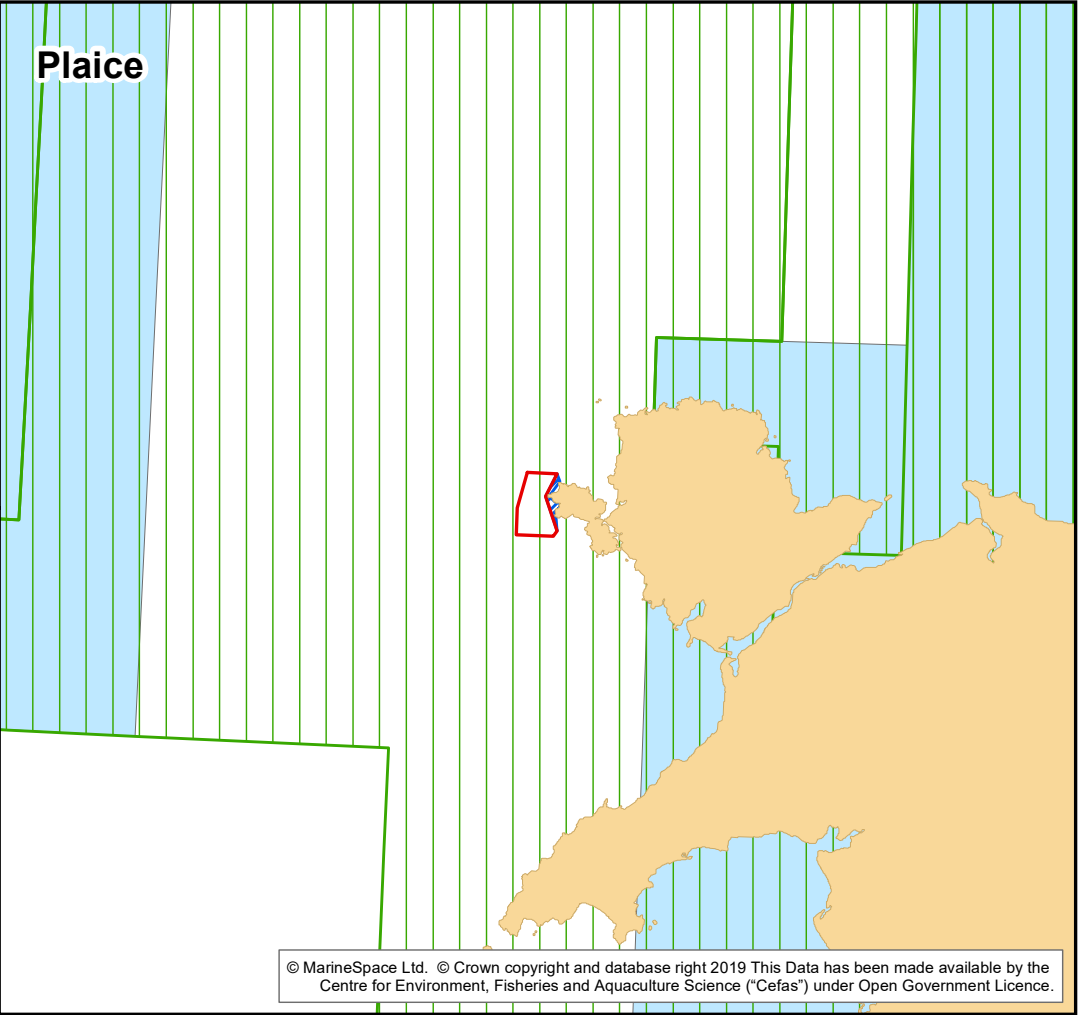
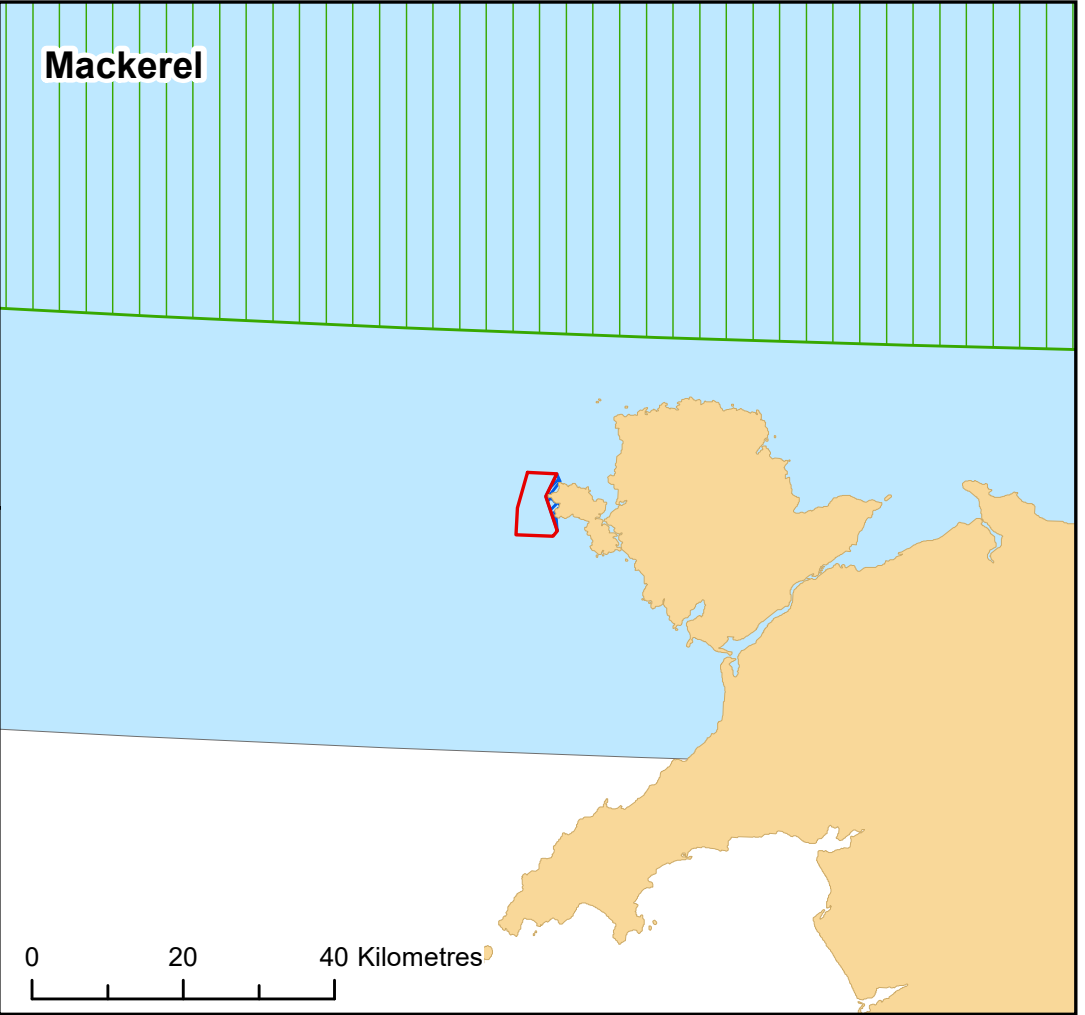
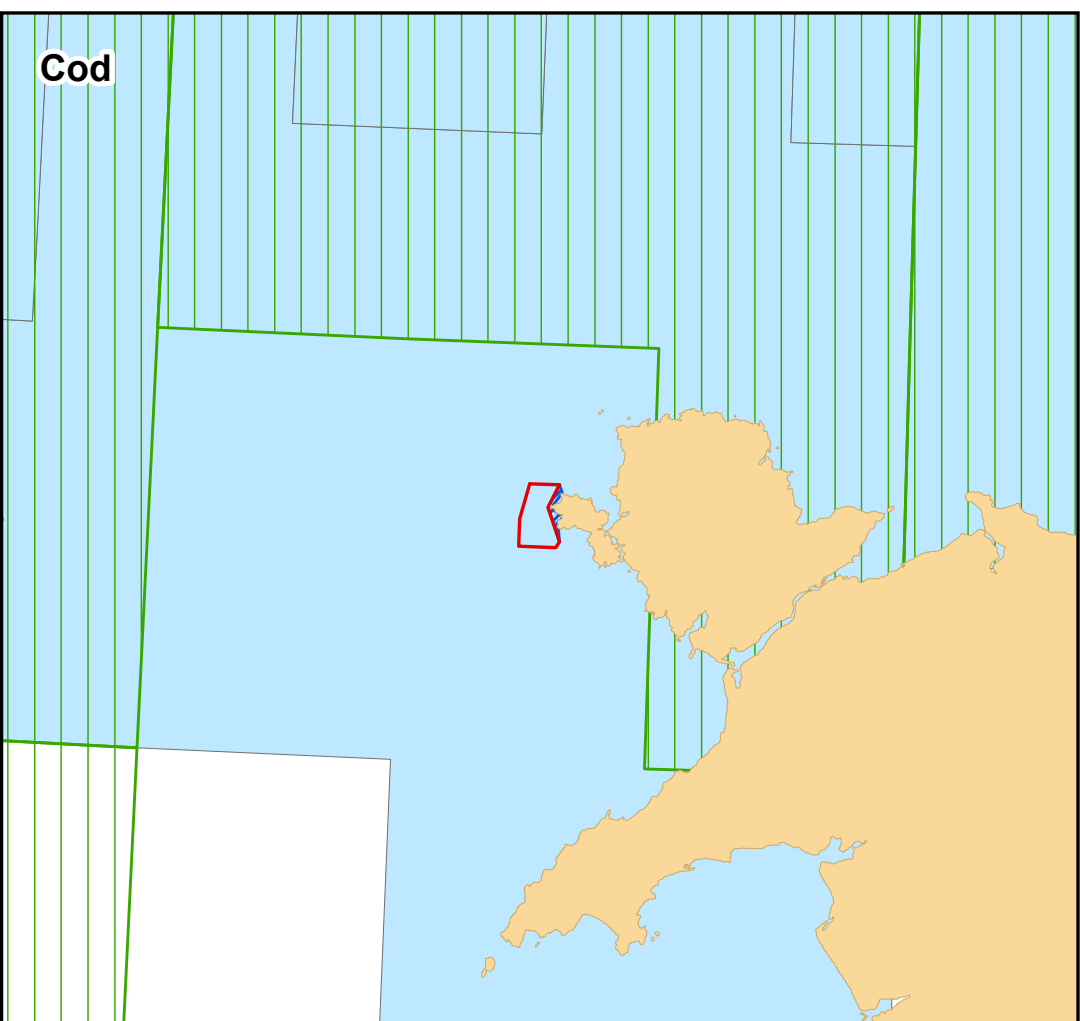
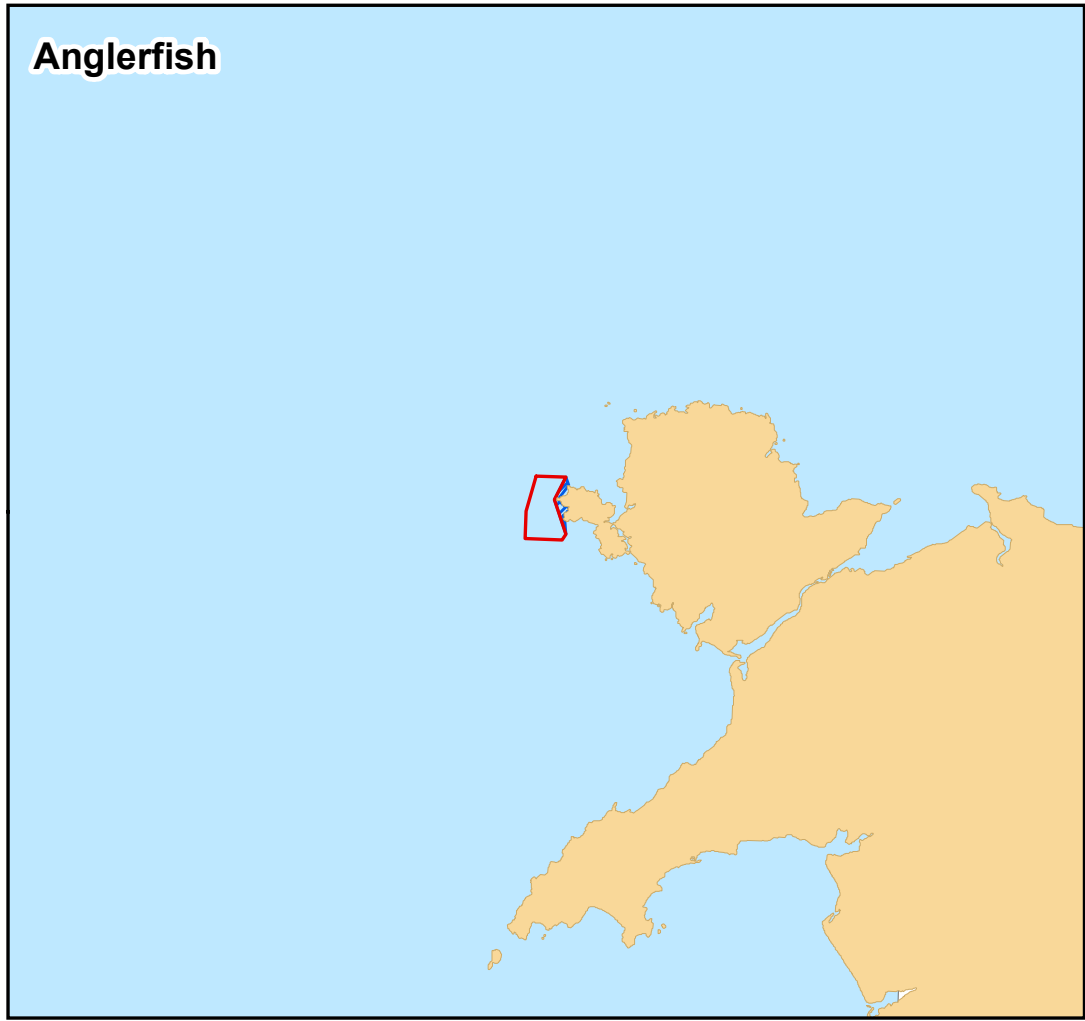
This document is issued and controlled by:

Morlais, Menter Môn. Registered Address: Llangefni Town Hall, Anglesey, Wales, LL77 7LR, UK

Unauthorised copies of this document are NOT to be made

Company registration No: 03160233 Requests for additional copies shall be made to Morlais Project

[Page left intentionally blank]



Legend:

- Morlais Demonstration Zone
- Export cable corridor
- Nursery Area
- Spawning Area

Client:




Project:



Title: Spawning and Nursery areas for Anglerfish, Cod, Mackerel and Plaice

Figure: 10-1 Drawing No: PB5034-ES-010-001

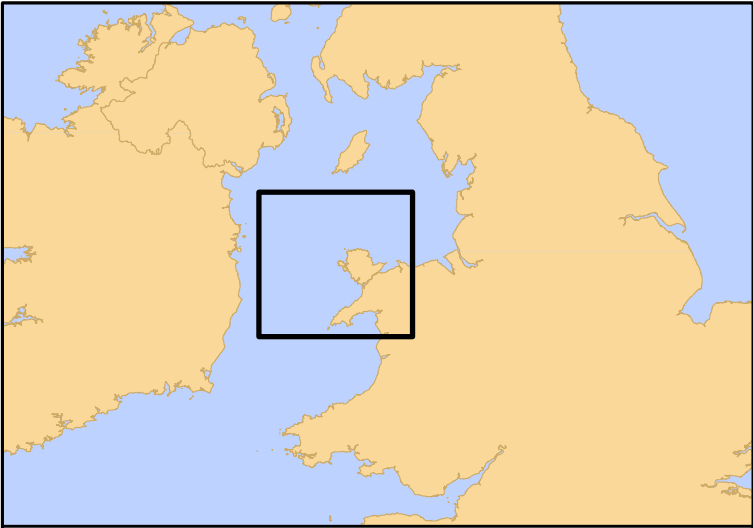
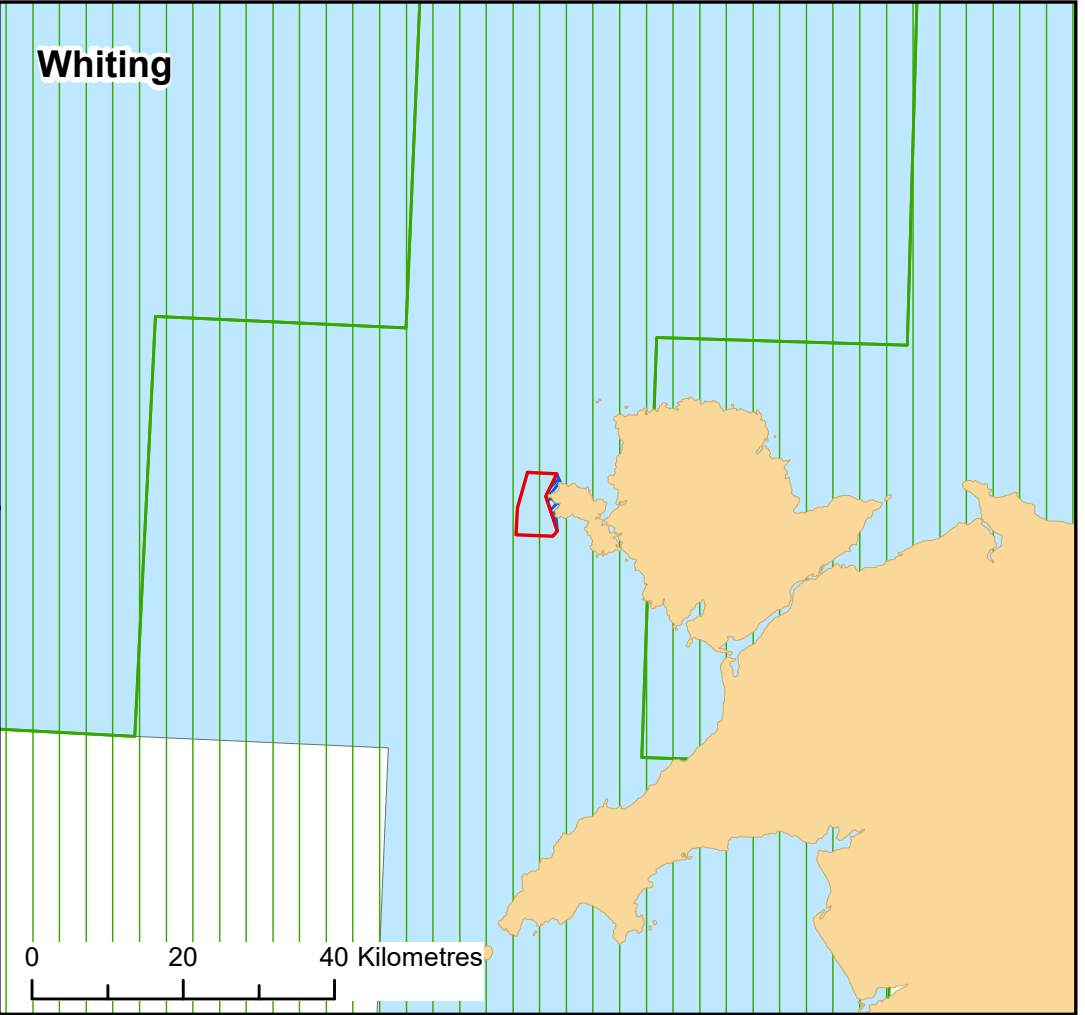
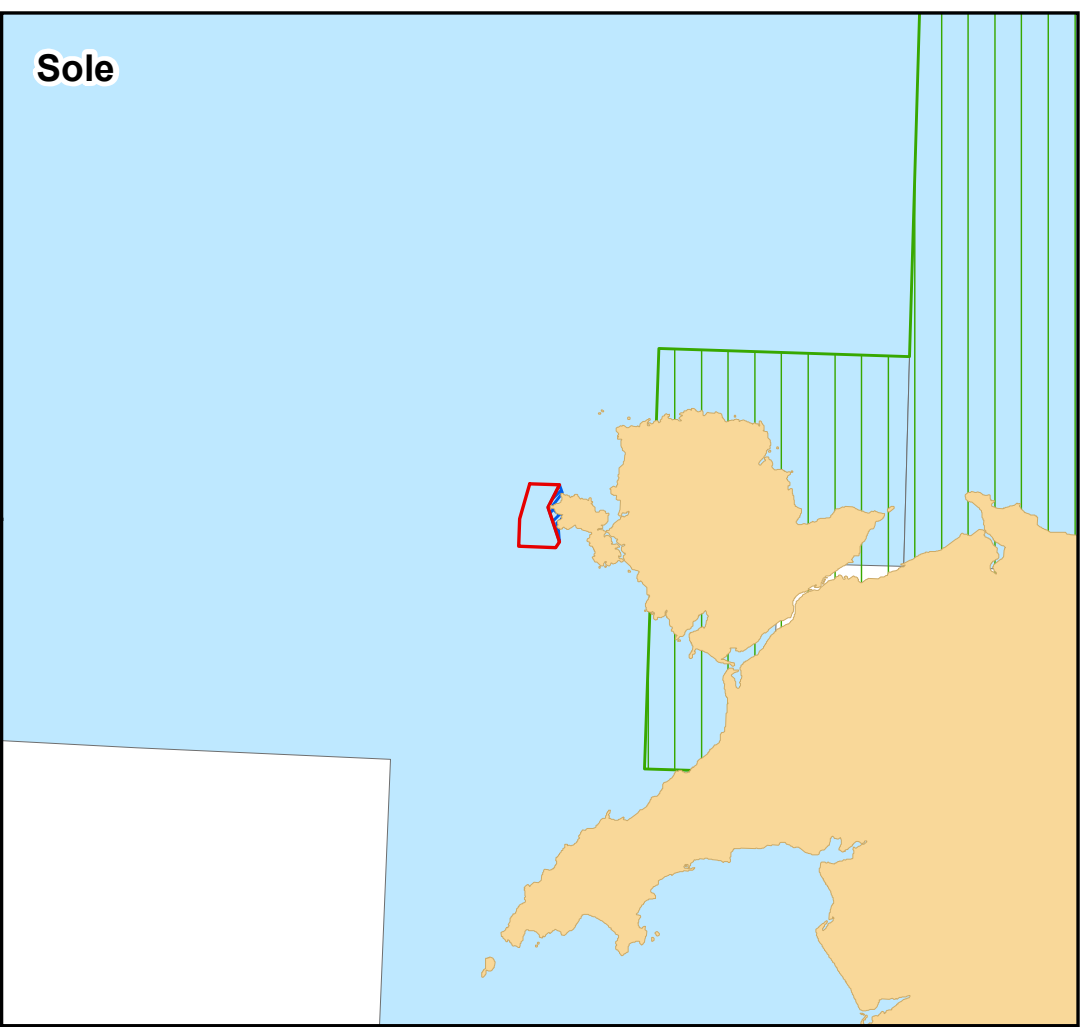
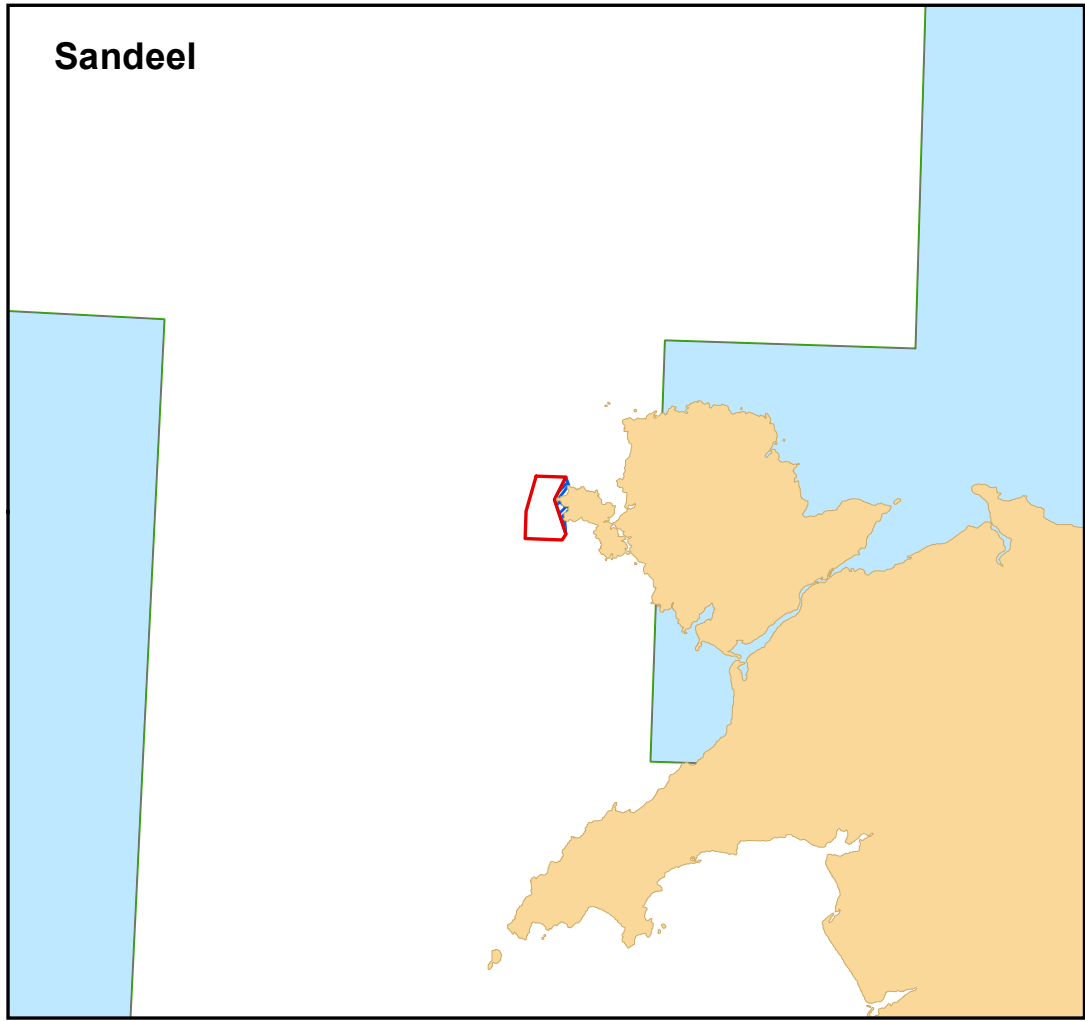
Revision:	Date:	Drawn:	Checked:	Size:	Scale:
03	28/06/19	IW	OH	A3	1:1,000,000

Co-ordinate system: British National Grid





Making Sense of the Marine Environment™

© MarineSpace Ltd. © Crown copyright and database right 2019 This Data has been made available by the Centre for Environment, Fisheries and Aquaculture Science ("Cefas") under Open Government Licence.



Legend:

- Morlais Demonstration Zone
- Export cable corridor
- Nursery Area
- Spawning Area

Client:   Project:  **morlais**
ANGLESEY MARINE ENERGY

Title:
Spawning and Nursery areas for Sandeel, Sole and Whiting

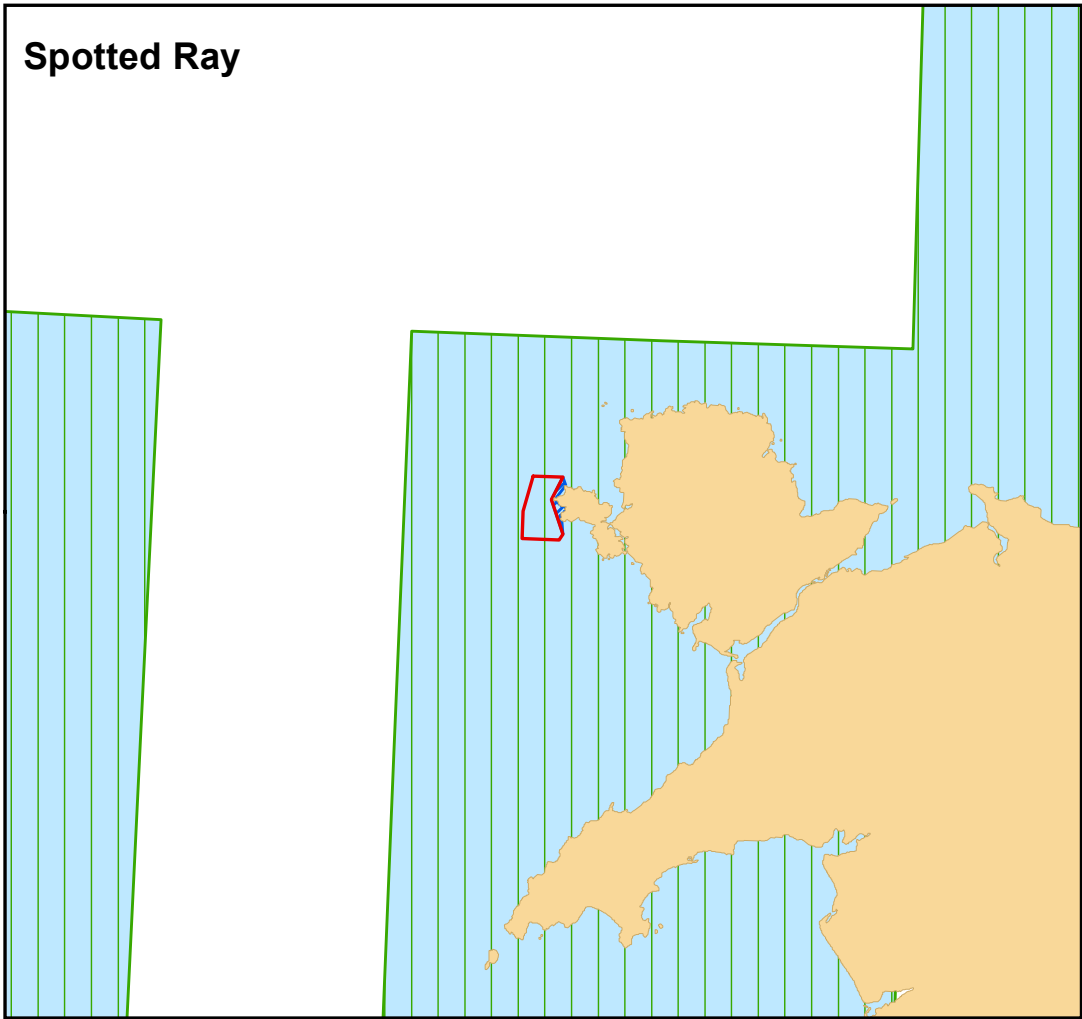
Figure: 10-2 Drawing No: PB5034-ES-010-002

Revision:	Date:	Drawn:	Checked:	Size:	Scale:
02	28/06/19	IW	OH	A3	1:1,000,000

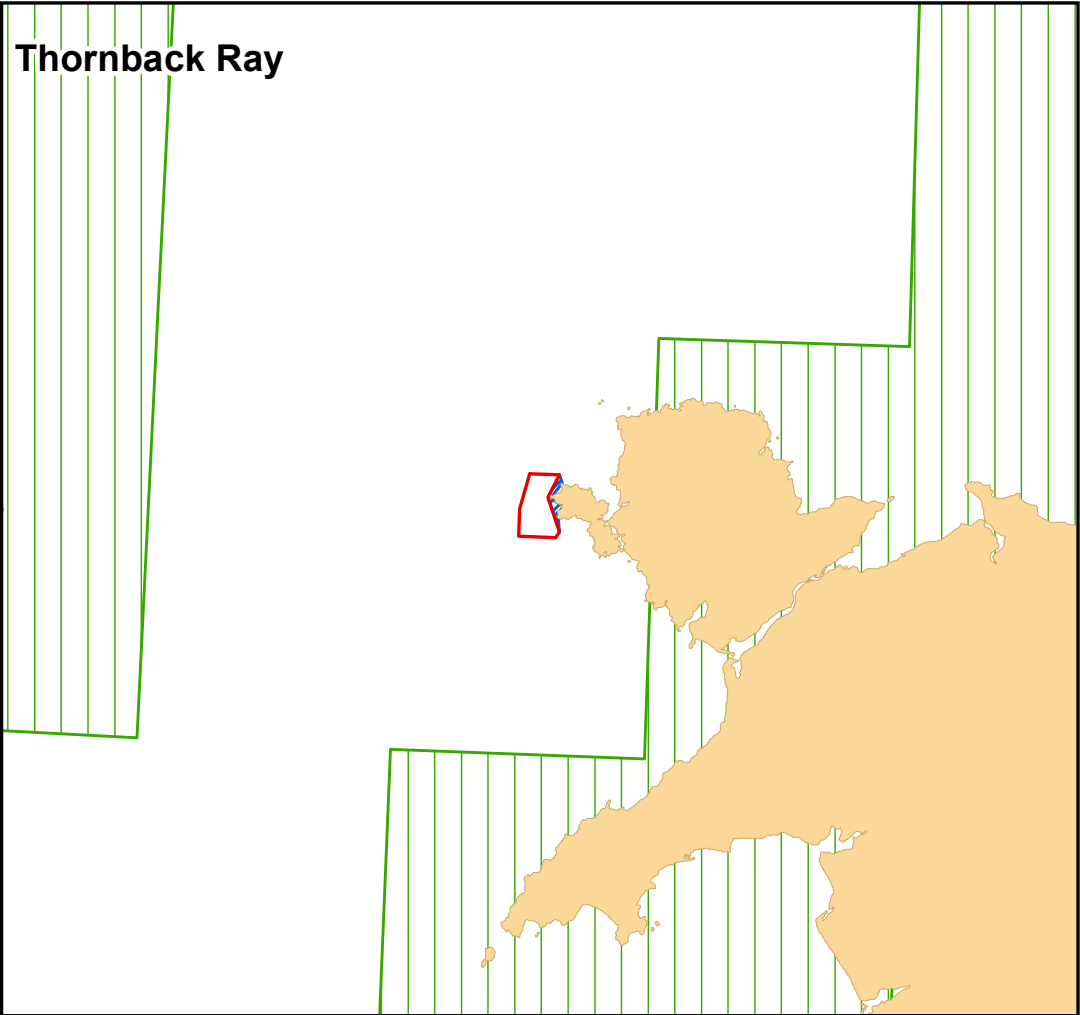
Co-ordinate system: British National Grid

MarineSpace 
Making Sense of the Marine Environment™

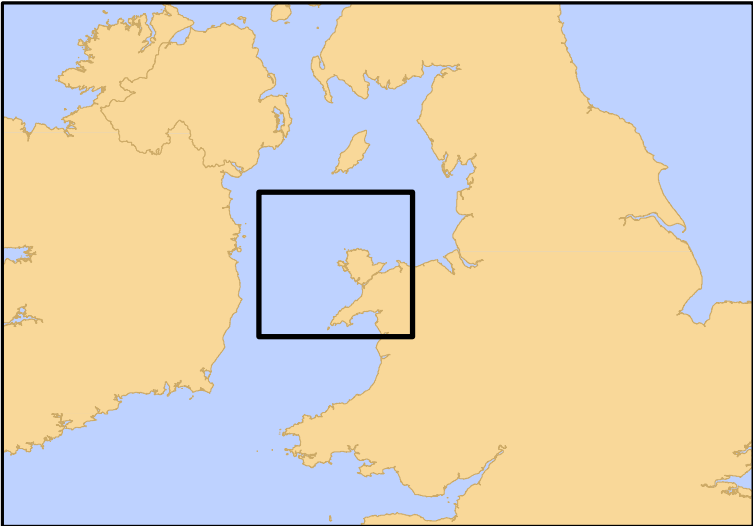
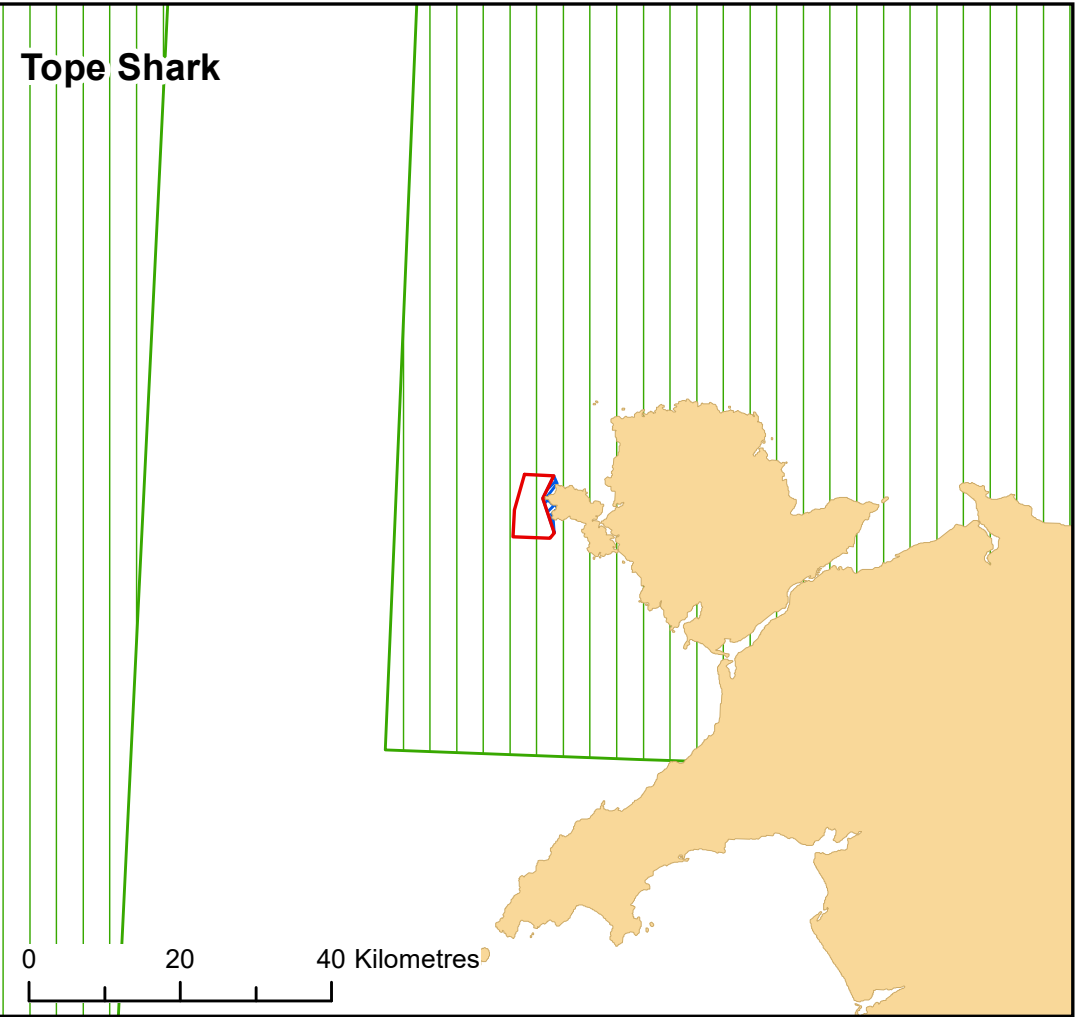
Spotted Ray







Thornback Ray



Tope Shark



Legend:

-  Morlais Demonstration Zone
-  Export cable corridor
-  Nursery Area
-  Spawning Area

Client:



Project:



Title:

Spawning and Nursery areas for
Spotted Ray, Thornback Ray and Tope Shark

Figure: 10-3

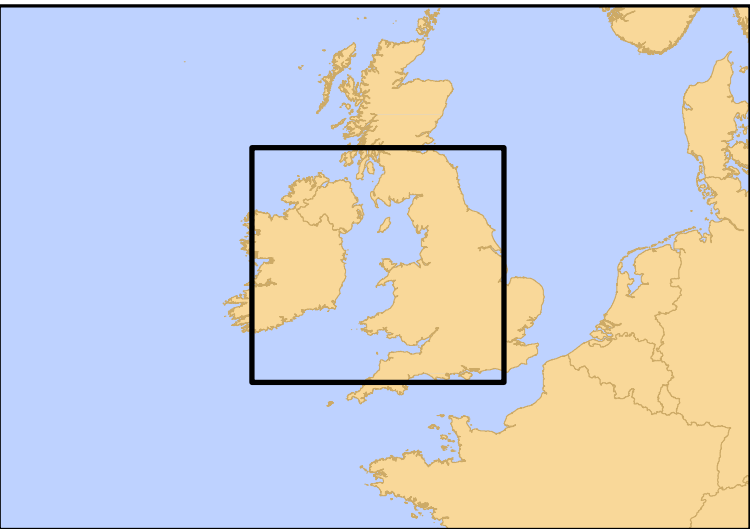
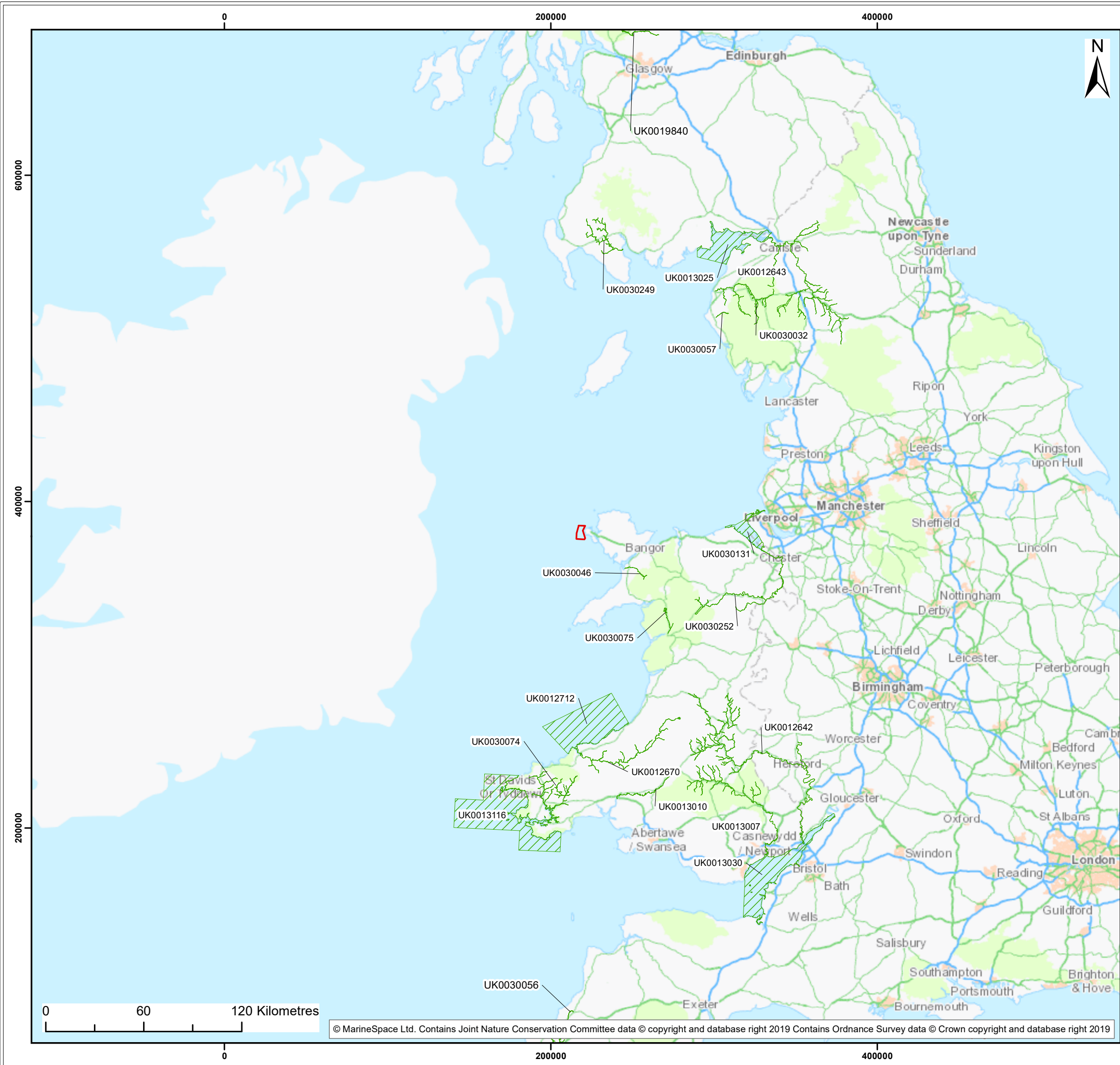
Drawing No: PB5034-ES-010-003

Revision:	Date:	Drawn:	Checked:	Size:	Scale:
02	28/06/19	IW	OH	A3	1:1,000,000



Co-ordinate system: British National Grid

MarineSpace
Making Sense of the Marine Environment™





Legend:

-  Morlais Demonstration Zone
-  SAC screened in for migratory fish

Client:



Project:



Title:

Location of Special Areas of Conservation (SACs) with migratory fish as a designated feature in the vicinity of the study area

Figure: 10-4

Drawing No: PB5034-ES-010-004

Revision:	Date:	Drawn:	Checked:	Size:	Scale:
03	02/07/19	IW	OH	A3	1:2,300,000

Co-ordinate system: British National Grid

MarineSpace
Making Sense of the Marine Environment™

