



Map 1  
WYDYWERNEN


# NAWAD

Main Holding Number  
52/061/0016 (A)

Area in Hectares

Sheet Ref	Field Ref	TOTAL AREA
SO0127	6861	8.23
SO0127	7520	2.20
SO0127	8652	1.57
SO0127	9229	3.17
SO0127	9562	3.21
SO0226	0983	4.62
SO0226	1991	3.53
SO0226	2467	4.33
SO0226	3197	3.07
SO0226	4995	2.70
SO0227	0341	3.87
SO0227	1357	4.95
SO0227	2648	3.36
SO0227	3416	0.85
SO0227	4107	2.05
SO0227	5025	2.52
SO0227	5709	3.60
SO0227	5769	3.50
SO0227	6820	2.05
SO0227	6913	0.15
SO0326	1395	2.98
SO0528	7799	1.35
SO0528	7985	3.52
SO0528	8385	1.67
SO0529	4905	2.17
SO0529	5018	1.24
SO0529	7315	1.53
SO0126	9483	1.12
SO0127	7841	2.65
SO0227	5656	3.17
SO0227	2832	5.61
SO0227	7538	2.15
SO0227	8350	1.71
SO0227	9459	3.78
SO0226	9695	3.12
SO0327	1612	0.38
SO0327	2234	8.90
SO0327	1622	1.19
SO0529	6301	4.12
SO0127	9907	0.48
SO0127	9603	0.20
SO0227	1310	2.80
SO0227	7883	3.28
SO0227	0316	1.85
SO0227	6150	2.76
SO0629	1059	0.38
SO0629	1151	2.28
SO0227	7647	0.09
SO0127	9210	0.83
SO0127	8309	0.46
SO0629	1941	0.01
SO0227	6134	2.12
SO0227	7153	2.78
SO0629	2749	3.22
Total		139.43

 = Disposal area  
 = FARM BUILDINGS

 - Parcels Inspected for IACS 2000  
..... - Parcel boundary for administrative purposes only

Scale 1:5500

This information can only be used for IACS purposes.

This map is based upon the OS Landline data for The National Assembly for Wales Agriculture Department with the permission of Ordnance Survey on behalf of The Controller of Her Majesty's Stationary Office, © Crown Copyright 2000. All rights reserved. Unauthorised reproduction infringes Crown Copyright and may lead to prosecution or civil proceedings. Licence Number: GD 272221.





# NAWAD

Main Holding Number

52/061/0016 (B)

Area in Hectares

See Map A for data table



- Parcels Inspected for IACS 2000
- Parcel boundary for administrative purposes only

Scale 1:7000

This information can only be used for IACS purposes.

This map is based upon the OS Landline data for The National Assembly for Wales Agriculture Department with the permission of Ordnance Survey on behalf of The Controller of Her Majesty's Stationery Office, © Crown Copyright 2000. All rights reserved. Unauthorised reproduction infringes Crown Copyright and may lead to prosecution or civil proceedings. Licence Number: GD 272221.



Map 1.



↓  
Disposal area  
approx 0.36ha.