

© Crown Copyright. All Rights Reserved. License Number 100022432.

0 1 km

Groundwater Vulnerability

General

- Specified Site
 Specified Buffer(s)
 Bearing Reference Point
 Slice
 Map ID

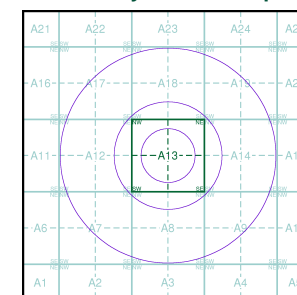
Agency and Hydrological

Geological Classes

- | | |
|---|---|
| Major Aquifer
(Highly Permeable) | High (H) 1, 2, 3, U
Intermediate (I) 1, 2
Low |
| Minor Aquifer
(Variably Permeable) | High (H) 1, 2, 3, U
Intermediate (I) 1, 2
Low |
| Non Aquifer
(Negligibly Permeable) | |
| Water or Sea | |
| Drift Deposit | |

Soil Classes

Site Sensitivity Context Map - Slice A



Order Details

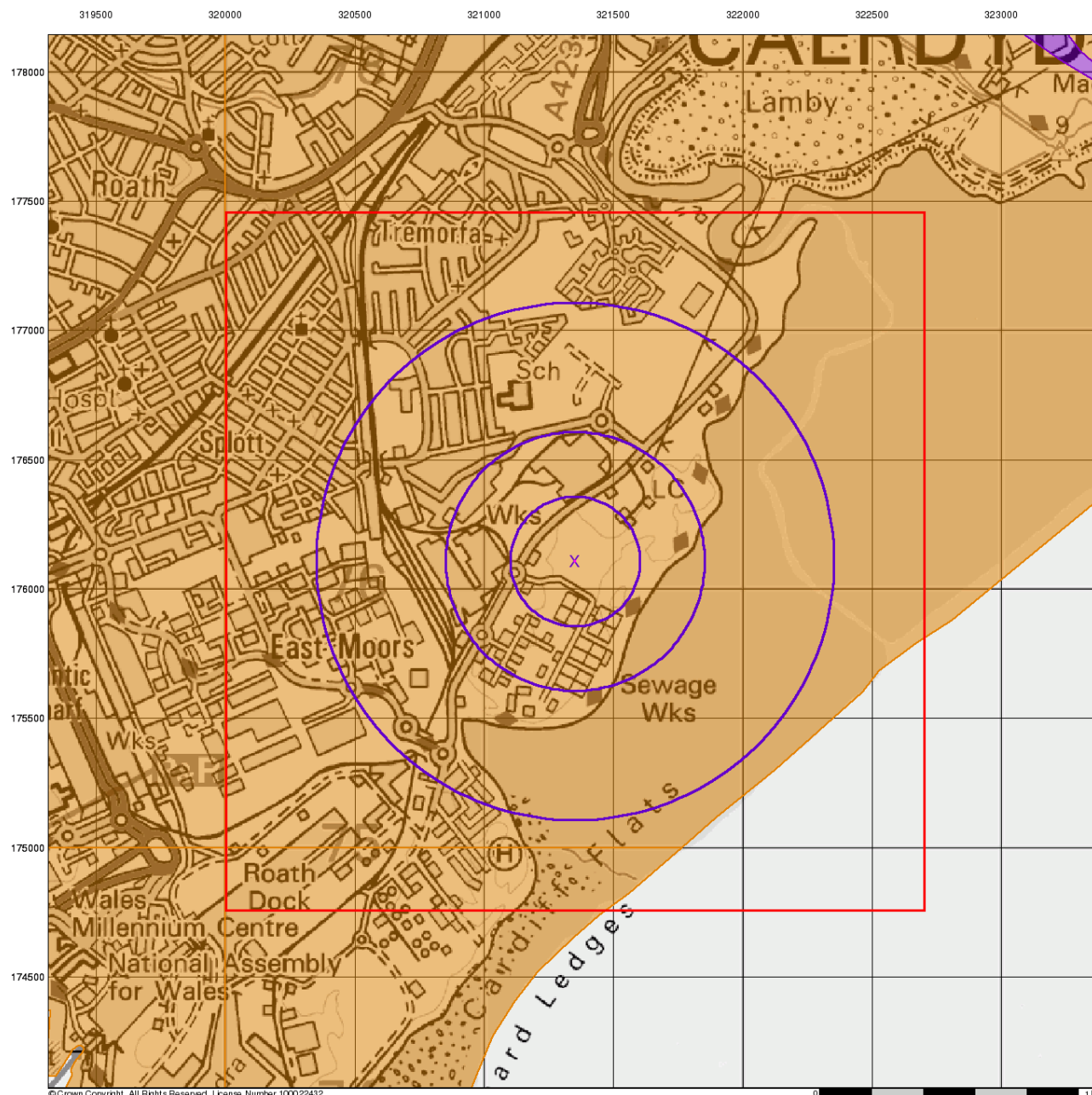
Order Number: 50481054_1_1
 Customer Ref: 10652
 National Grid Reference: 321350, 176110
 Slice: A
 Site Area (Ha): 0.01
 Search Buffer (m): 1000

Site Details

Site at 321350, 176100



Tel: 0844 844 9952
 Fax: 0844 844 9951
 Web: www.envirocheck.co.uk



Bedrock Aquifer Designation

General

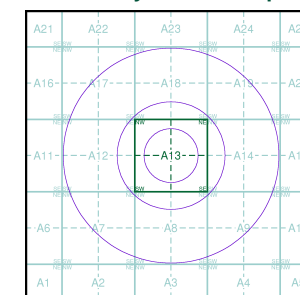
- Specified Site
- Specified Buffer(s)
- Bearing Reference Point
- Slice
- Map ID

Agency and Hydrological

Geological Classes

- Principal Aquifer
- Secondary A Aquifer
- Secondary B Aquifer
- Secondary Undifferentiated
- Unproductive Strata
- Unknown

Site Sensitivity Context Map - Slice A



Order Details

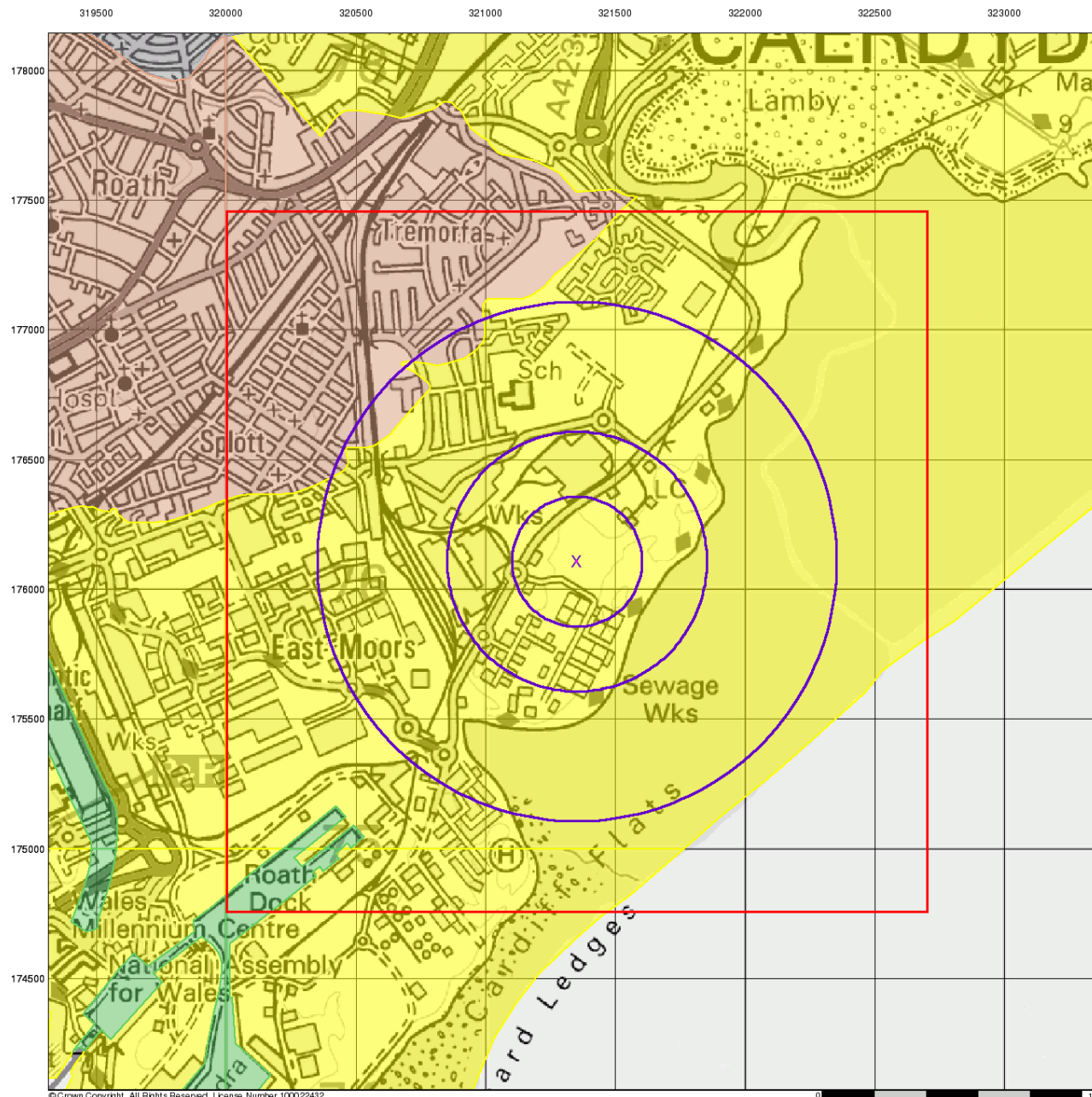
Order Number: 50481054_1_1
 Customer Ref: 10652
 National Grid Reference: 321350, 176110
 Slice: A
 Site Area (Ha): 0.01
 Search Buffer (m): 1000

Site Details

Site at 321350, 176100



Tel: 0844 844 9952
 Fax: 0844 844 9951
 Web: www.envirocheck.co.uk



© Crown Copyright. All Rights Reserved. License Number 100022432.

0 1 km

Superficial Aquifer Designation

General

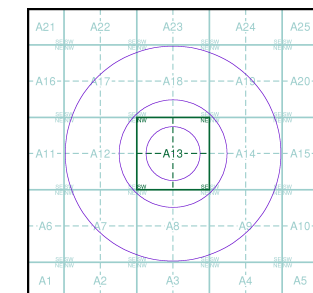
- ◊ Specified Site
- Specified Buffer(s)
- X Bearing Reference Point
- Slice
- 8 Map ID

Agency and Hydrological

Geological Classes

- Principal Aquifer
- Secondary A Aquifer
- Secondary B Aquifer
- Secondary Undifferentiated
- Unproductive Strata
- Unknown

Site Sensitivity Context Map - Slice A



Order Details

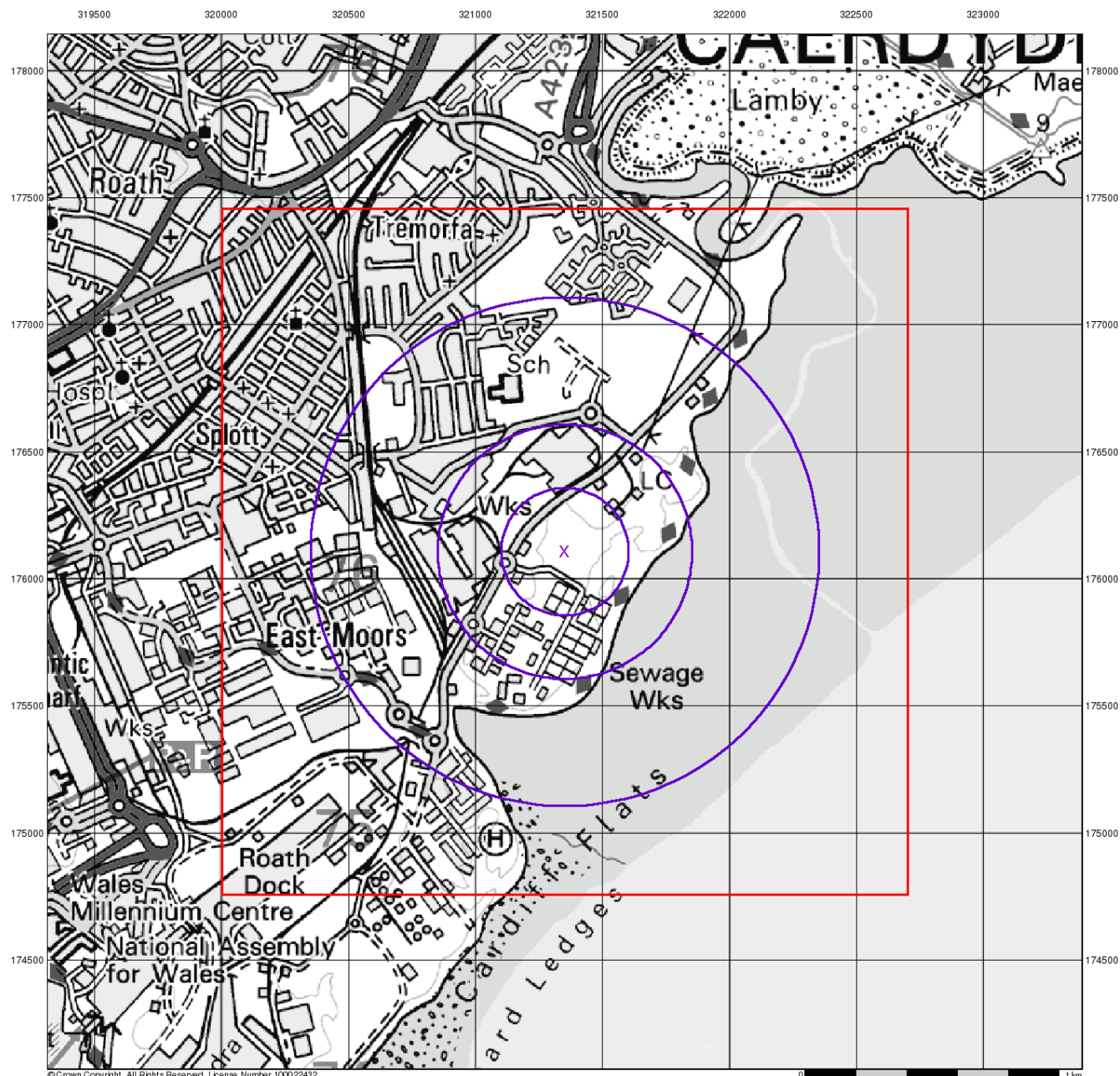
Order Number: 50481054_1_1
 Customer Ref: 10652
 National Grid Reference: 321350, 176110
 Slice: A
 Site Area (Ha): 0.01
 Search Buffer (m): 1000

Site Details

Site at 321350, 176100



Tel: 0844 844 9952
 Fax: 0844 844 9951
 Web: www.envirocheck.co.uk



© Crown Copyright. All Rights Reserved. License Number 100022432.

Source Protection Zones

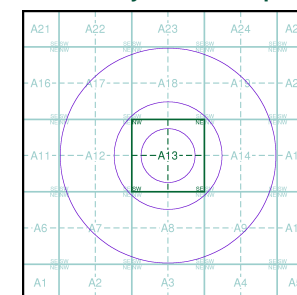
General

- Specified Site
- Specified Buffer(s)
- Bearing Reference Point
- Slice
- Map ID

Agency and Hydrological

- Source Protection Zone I
- Source Protection Zone II
- Source Protection Zone III
- Zone of Special Interest
- Source Protection Zone Borehole

Site Sensitivity Context Map - Slice A



Order Details

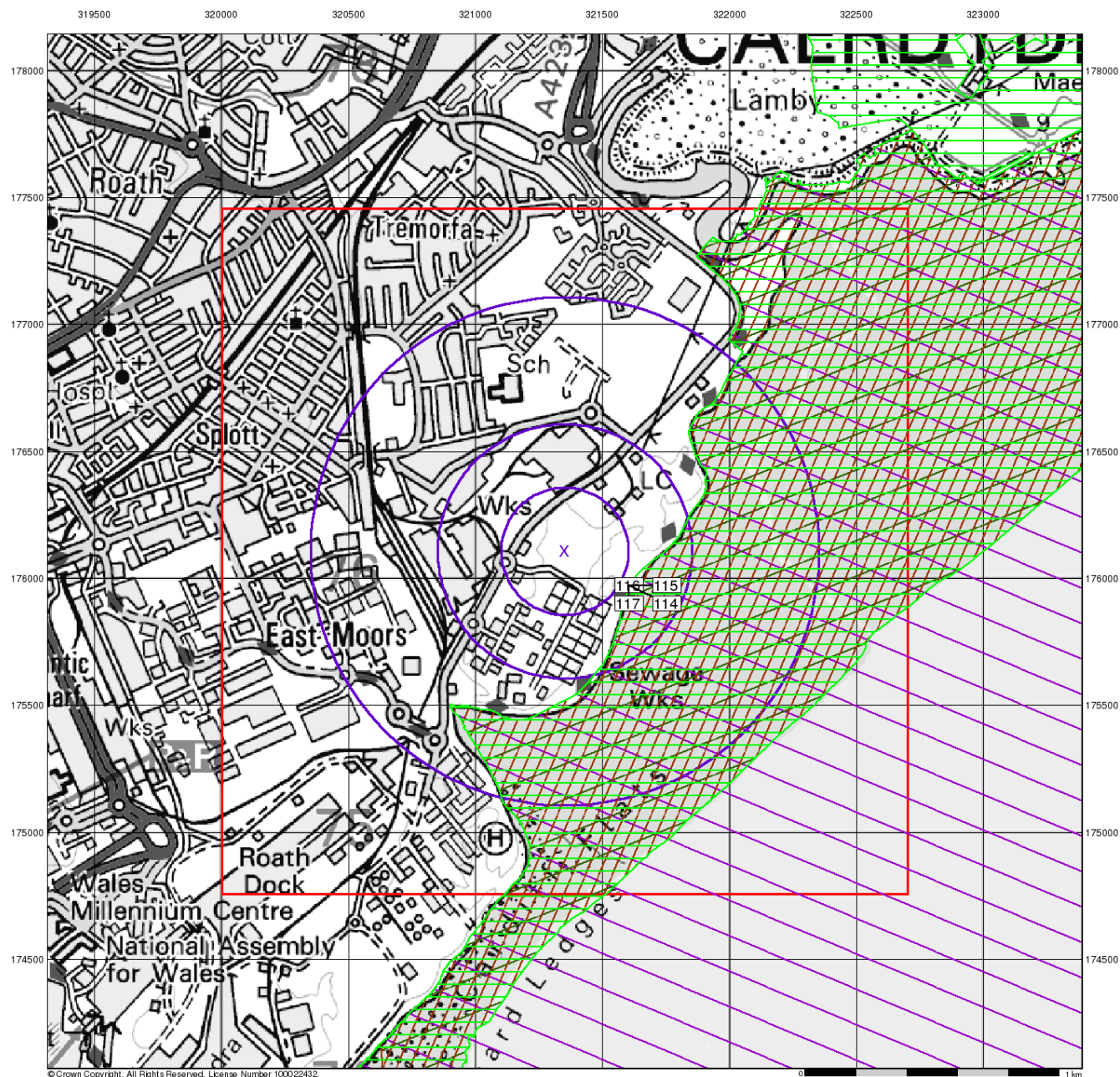
Order Number: 50481054_1_1
 Customer Ref: 10652
 National Grid Reference: 321350, 176110
 Slice: A
 Site Area (Ha): 0.01
 Search Buffer (m): 1000

Site Details

Site at 321350, 176100



Tel: 0844 844 9952
 Fax: 0844 844 9951
 Web: www.envirocheck.co.uk



© Crown Copyright. All Rights Reserved. License Number 100022432.

0 1 km

Sensitive Land Uses

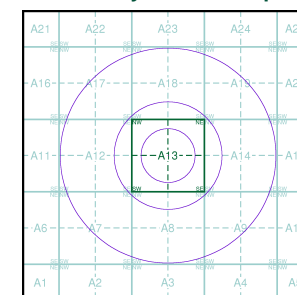
General

- Specified Site
- Specified Buffer(s)
- Bearing Reference Point
- Slice
- Map ID

Sensitive Land Uses

- Area of Adopted Green Belt
- Area of Unadopted Green Belt
- Area of Outstanding Natural Beauty
- Environmentally Sensitive Area
- Forest Park
- Local Nature Reserve
- Marine Nature Reserve
- National Nature Reserve
- National Park
- Nitrate Sensitive Area
- Nitrate Vulnerable Zone
- Ramsar Site
- Site of Special Scientific Interest
- Special Area of Conservation
- Special Protection Area

Site Sensitivity Context Map - Slice A



Order Details

Order Number: 50481054_1_1
 Customer Ref: 10652
 National Grid Reference: 321350, 176110
 Slice: A
 Site Area (Ha): 0.01
 Search Buffer (m): 1000

Site Details

Site at 321350, 176100



Tel: 0844 844 9952
 Fax: 0844 844 9951
 Web: www.envirocheck.co.uk