

© Crown Copyright. All Rights Reserved. License Number 100022432.

- ### General

  - Specified Site
  - Specified Buffer(s)
  - Bearing Reference Point
  - Map ID
  - Several of Type at Location
- ### Agency and Hydrological

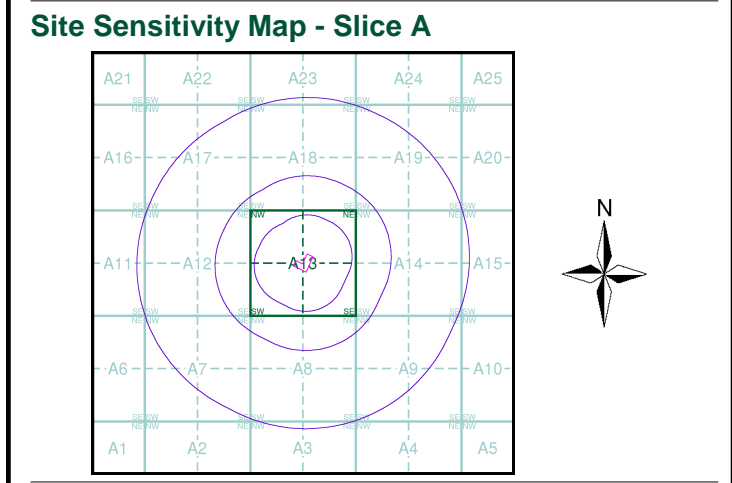
  - Contaminated Land Register Entry or Notice (Location)
  - Contaminated Land Register Entry or Notice
  - Discharge Consent
  - Enforcement or Prohibition Notice
  - Integrated Pollution Control
  - Integrated Pollution Prevention Control
  - Local Authority Integrated Pollution Prevention and Control
  - Local Authority Pollution Prevention and Control
  - Local Authority Pollution Prevention and Control Enforcement
  - Pollution Incident to Controlled Waters
  - Prosecution Relating to Authorised Processes
  - Prosecution Relating to Controlled Waters
  - Registered Radioactive Substance
  - River Network or Water Feature
  - River Quality Sampling Point
  - Substantiated Pollution Incident Register
  - Water Abstraction
  - Water Industry Act Referral
- ### Waste

  - BGS Recorded Landfill Site (Location)
  - BGS Recorded Landfill Site
  - EA Historic Landfill (Buffered Point)
  - EA Historic Landfill (Polygon)
  - Integrated Pollution Control Registered Waste Site
  - Licensed Waste Management Facility (Landfill Boundary)
  - Licensed Waste Management Facility (Location)
  - Local Authority Recorded Landfill Site (Location)
  - Local Authority Recorded Landfill Site
  - Registered Landfill Site
  - Registered Landfill Site (Location)
  - Registered Landfill Site (Point Buffered to 100m)
  - Registered Landfill Site (Point Buffered to 250m)
  - Registered Waste Transfer Site (Location)
  - Registered Waste Transfer Site
  - Registered Waste Treatment or Disposal Site (Location)
  - Registered Waste Treatment or Disposal Site
- ### Hazardous Substances

  - COMAH Site
  - Explosive Site
  - NIHHS Site
  - Planning Hazardous Substance Consent
  - Planning Hazardous Substance Enforcement
- ### Geological

  - BGS Recorded Mineral Site
- ### Industrial Land Use

  - Contemporary Trade Directory Entry
  - Fuel Station Entry

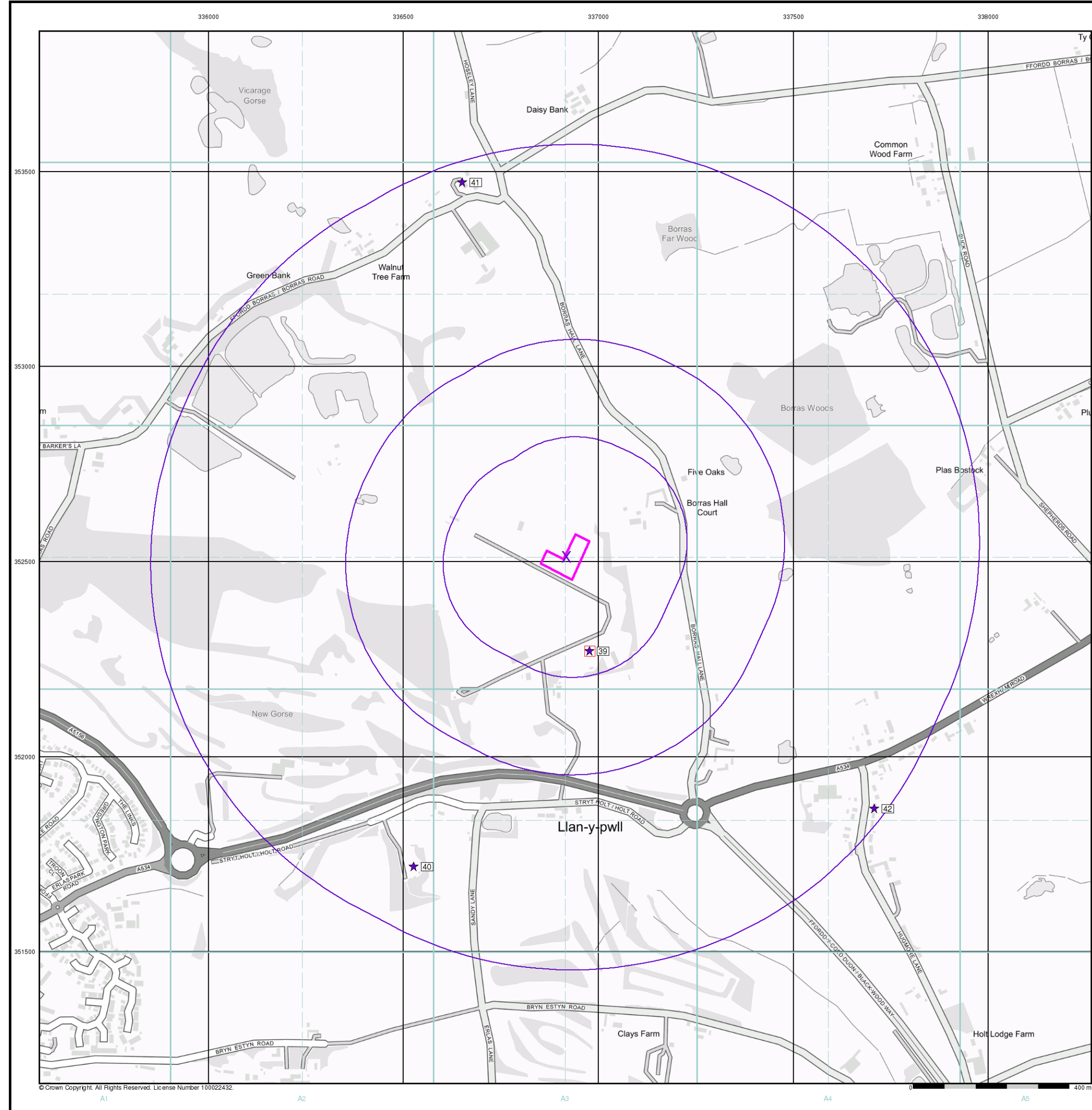


### Order Details

Order Number: 226394344\_1\_1  
Customer Ref: Borras 5626 Road Planings  
National Grid Reference: 336920, 352510  
Slice: A  
Site Area (Ha): 0.63  
Search Buffer (m): 1000

### Site Details

Site at, Borras, Wrexham



## Industrial Land Use Map

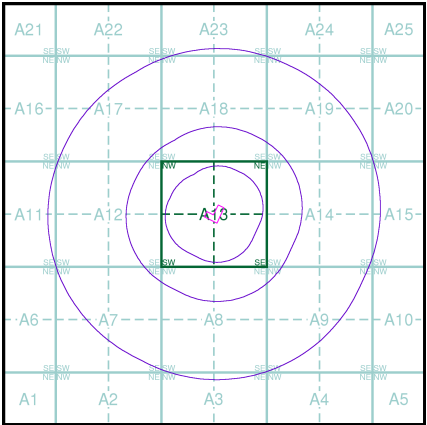
### General

- Specified Site
- Specified Buffer(s)
- Bearing Reference Point
- Slice
- Map ID

### Industrial Land Use

- Contemporary Trade Directory Entry
- Fuel Station Entry
- Gas Pipeline
- Underground Electrical Cables

## Industrial Land Use Map - Slice A

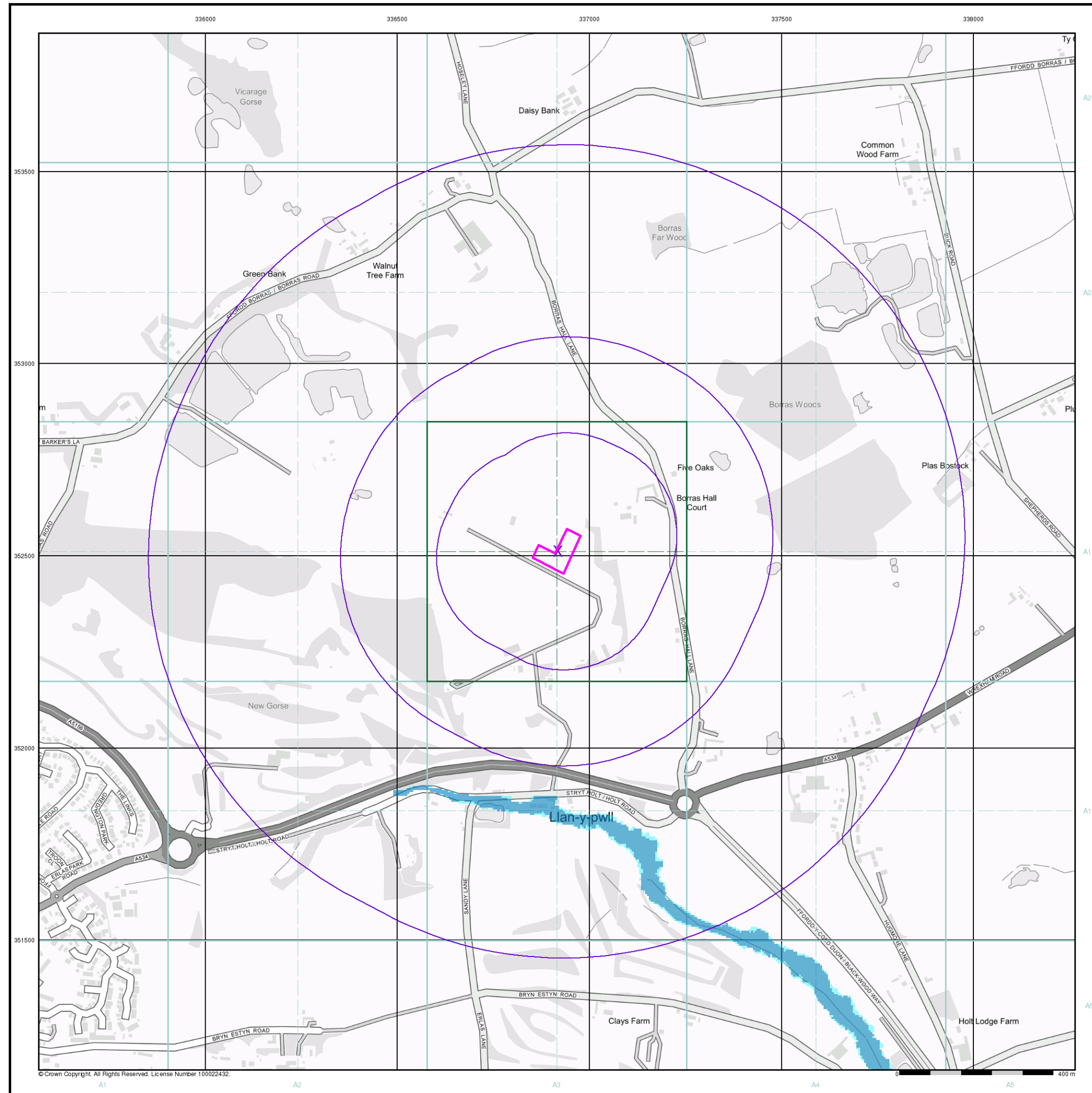


### Order Details

Order Number: 226394344\_1\_1  
Customer Ref: Borras 5626 Road Planings  
National Grid Reference: 336920, 352510  
Slice: A  
Site Area (Ha): 0.63  
Search Buffer (m): 1000

### Site Details

Site at, Borras, Wrexham



© Crown Copyright. All Rights Reserved. License Number 100022432.

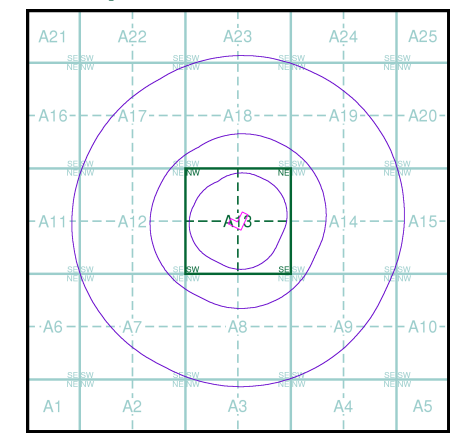
## General

- Specified Site
- Specified Buffer(s)
- Bearing Reference Point

## Agency and Hydrological (Flood)

- Extreme Flooding from Rivers or Sea without Defences (Zone 2)
- Flooding from Rivers or Sea without Defences (Zone 3)
- Area Benefiting from Flood Defence
- Flood Water Storage Areas
- Flood Defence

## Flood Map - Slice A

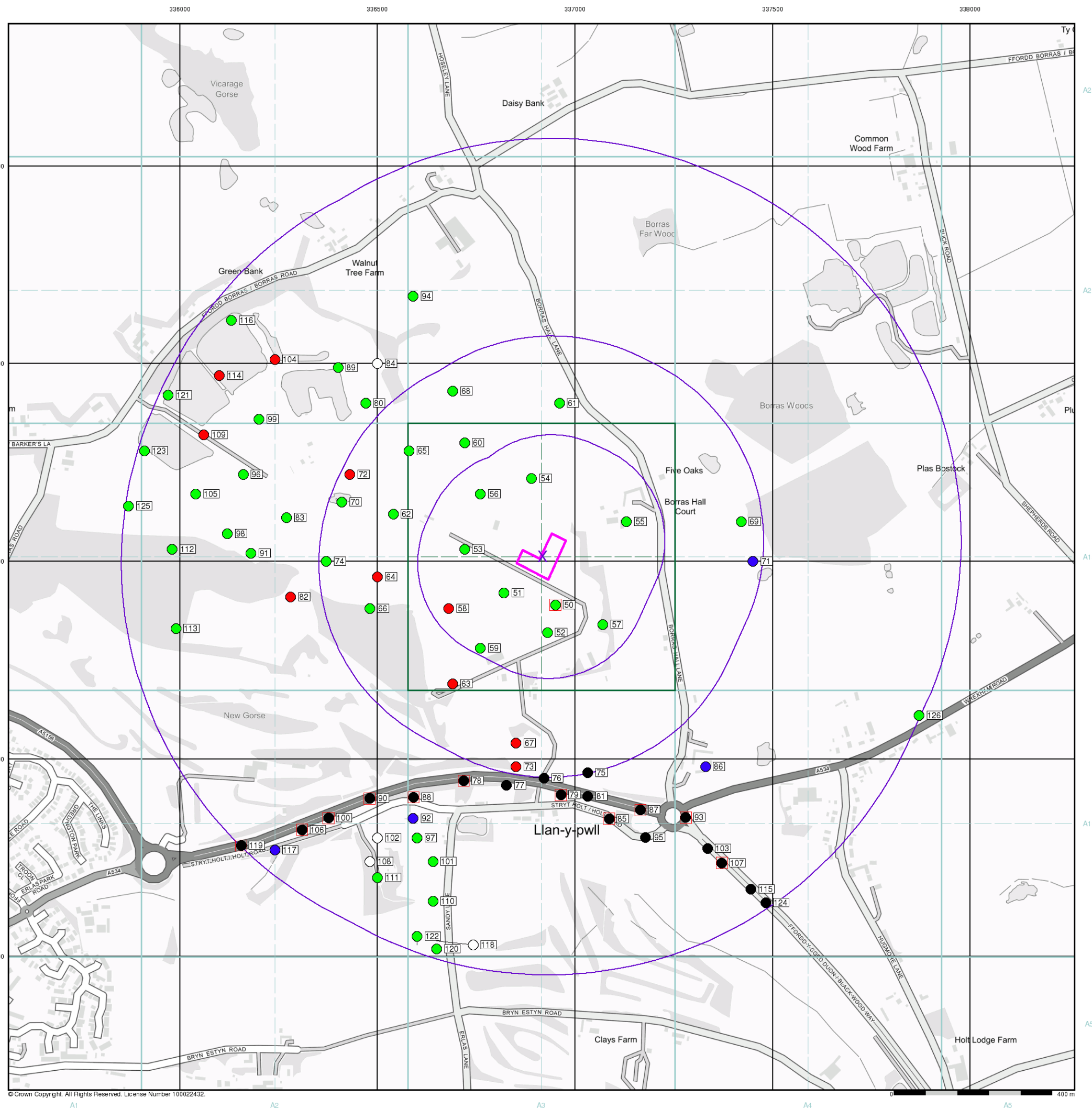


## Order Details

Order Number: 226394344\_1\_1  
Customer Ref: Borras 5626 Road Planings  
National Grid Reference: 336920, 352510  
Slice: A  
Site Area (Ha): 0.63  
Search Buffer (m): 1000

## Site Details

Site at, Borras, Wrexham



## General

- Specified Site
- Specified Buffer(s)
- Bearing Reference Point
- Map ID
- Several of Type at Location

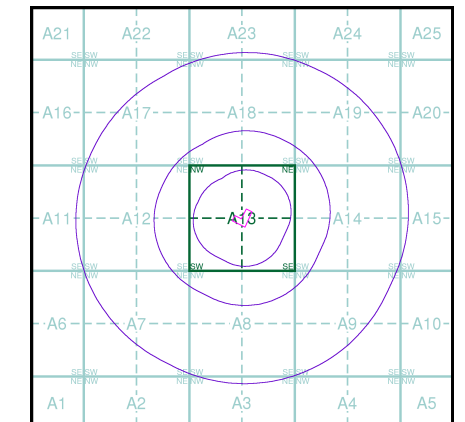
## Agency and Hydrological (Boreholes)

- BGS Borehole Depth 0 - 10m
- BGS Borehole Depth 10 - 30m
- BGS Borehole Depth 30m +
- Confidential
- Other

For Borehole information please refer to the Borehole .csv file which accompanied this slice.

A copy of the BGS Borehole Ordering Form is available to download from the Support section of [www.envirocheck.co.uk](http://www.envirocheck.co.uk).

## Borehole Map - Slice A

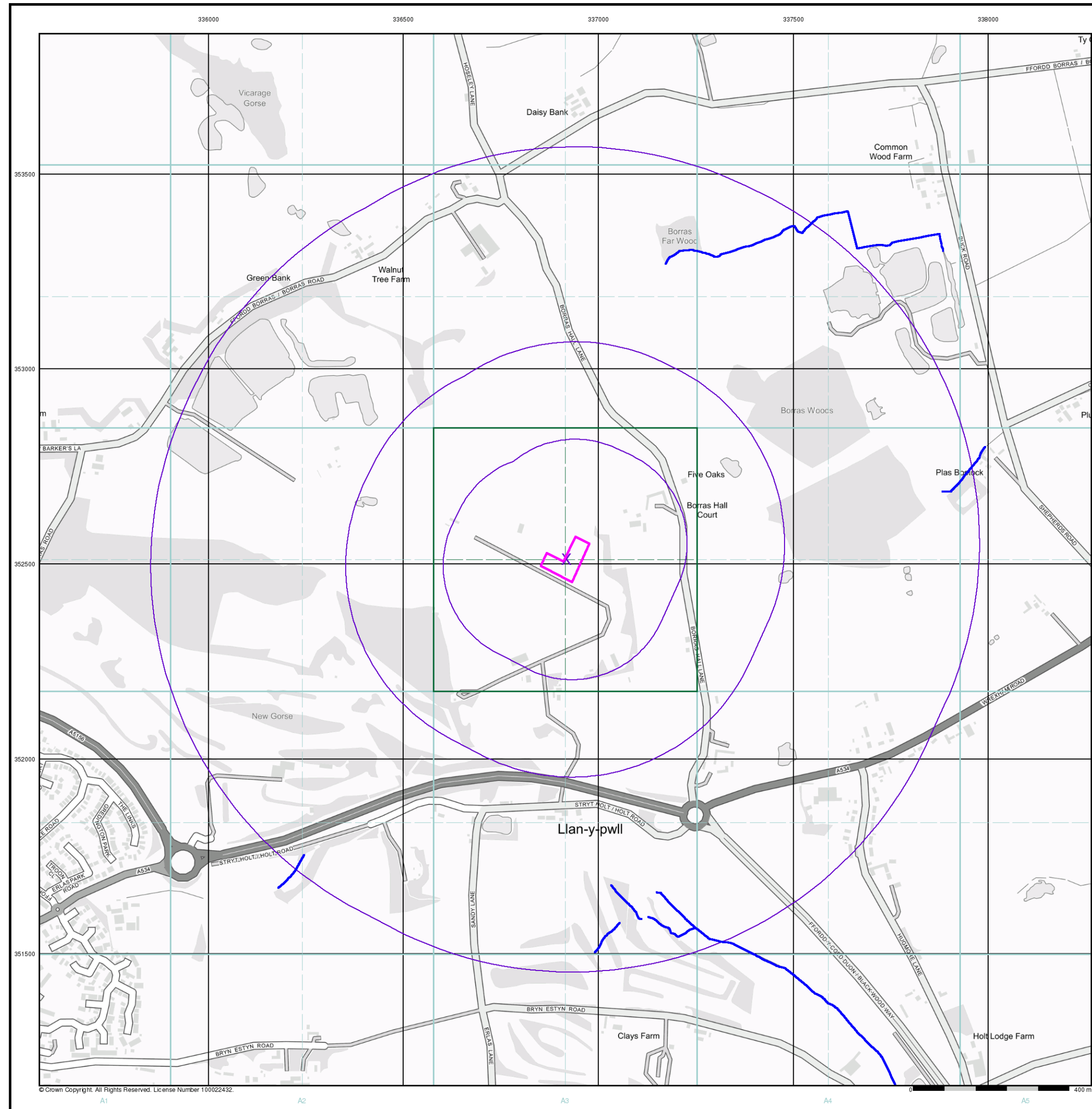


## Order Details

Order Number: 226394344\_1\_1  
Customer Ref: Borras 5626 Road Planings  
National Grid Reference: 336920, 352510  
Slice: A  
Site Area (Ha): 0.63  
Search Buffer (m): 1000

## Site Details

Site at, Borras, Wrexham



© Crown Copyright. All Rights Reserved. License Number 100022432.

# Envirocheck®

LANDMARK INFORMATION GROUP®

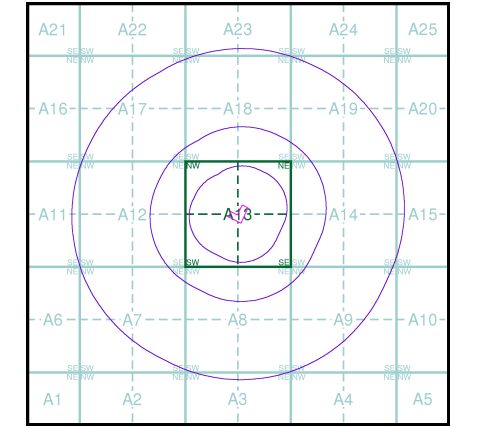
## General

- Specified Site
- Specified Buffer(s)
- Bearing Reference Point

## OS Water Network Data

- |              |                         |
|--------------|-------------------------|
| Canal        | Drain                   |
| Reservoir    | Other                   |
| Foreshore    | Lake                    |
| Marsh        | Transfer                |
| Tidal River  | Lock Or Flight Of Locks |
| Inland River | Sea                     |

## OS Water Network Map - Slice A



## Order Details

Order Number: 226394344\_1\_1  
Customer Ref: Borras 5626 Road Planings  
National Grid Reference: 336920, 352510  
Slice: A  
Site Area (Ha): 0.63  
Search Buffer (m): 1000

## Site Details

Site at, Borras, Wrexham

**Landmark®**  
INFORMATION GROUP

Tel: 0844 844 9952  
Fax: 0844 844 9951  
Web: [www.envirocheck.co.uk](http://www.envirocheck.co.uk)