

# Historical Mapping Legends

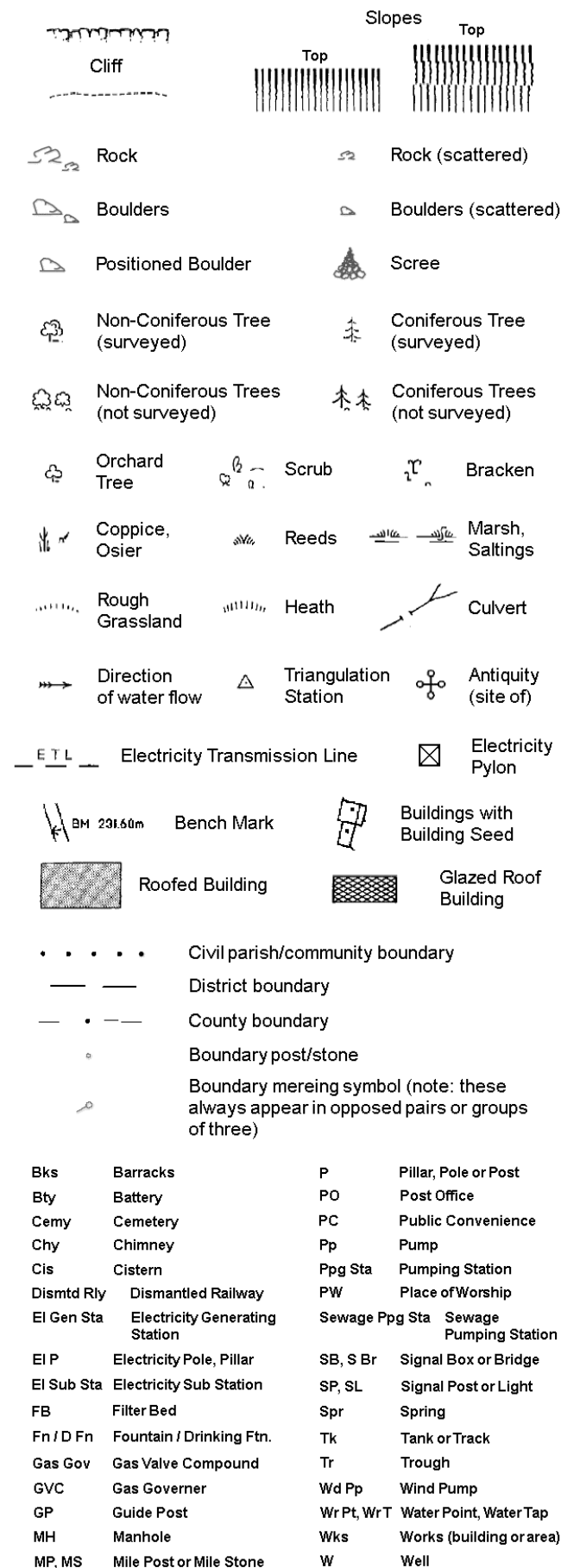
## Ordnance Survey County Series and Ordnance Survey Plan 1:2,500



## Ordnance Survey Plan, Additional SIMs and Supply of Unpublished Survey Information 1:2,500 and 1:1,250



## Large-Scale National Grid Data 1:2,500 and 1:1,250



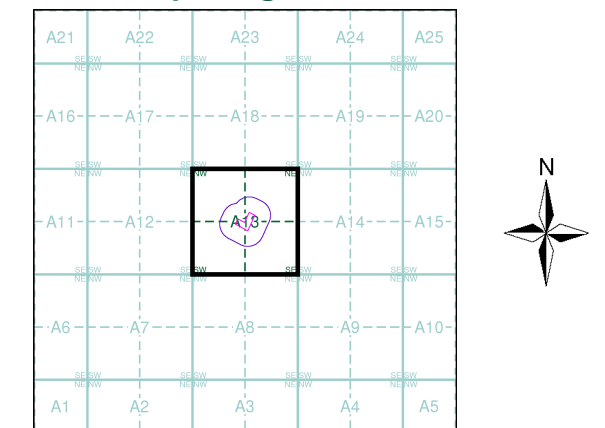
# Envirocheck®

LANDMARK INFORMATION GROUP®

## Historical Mapping & Photography included:

Mapping Type	Scale	Date	Pg
Denbighshire	1:2,500	1881	2
Denbighshire	1:2,500	1899	3
Denbighshire	1:2,500	1911 - 1912	4
Ordnance Survey Plan	1:2,500	1962	5
Additional SIMs	1:2,500	1989 - 1990	6
Large-Scale National Grid Data	1:2,500	1992	7

## Historical Map - Segment A13



## Order Details

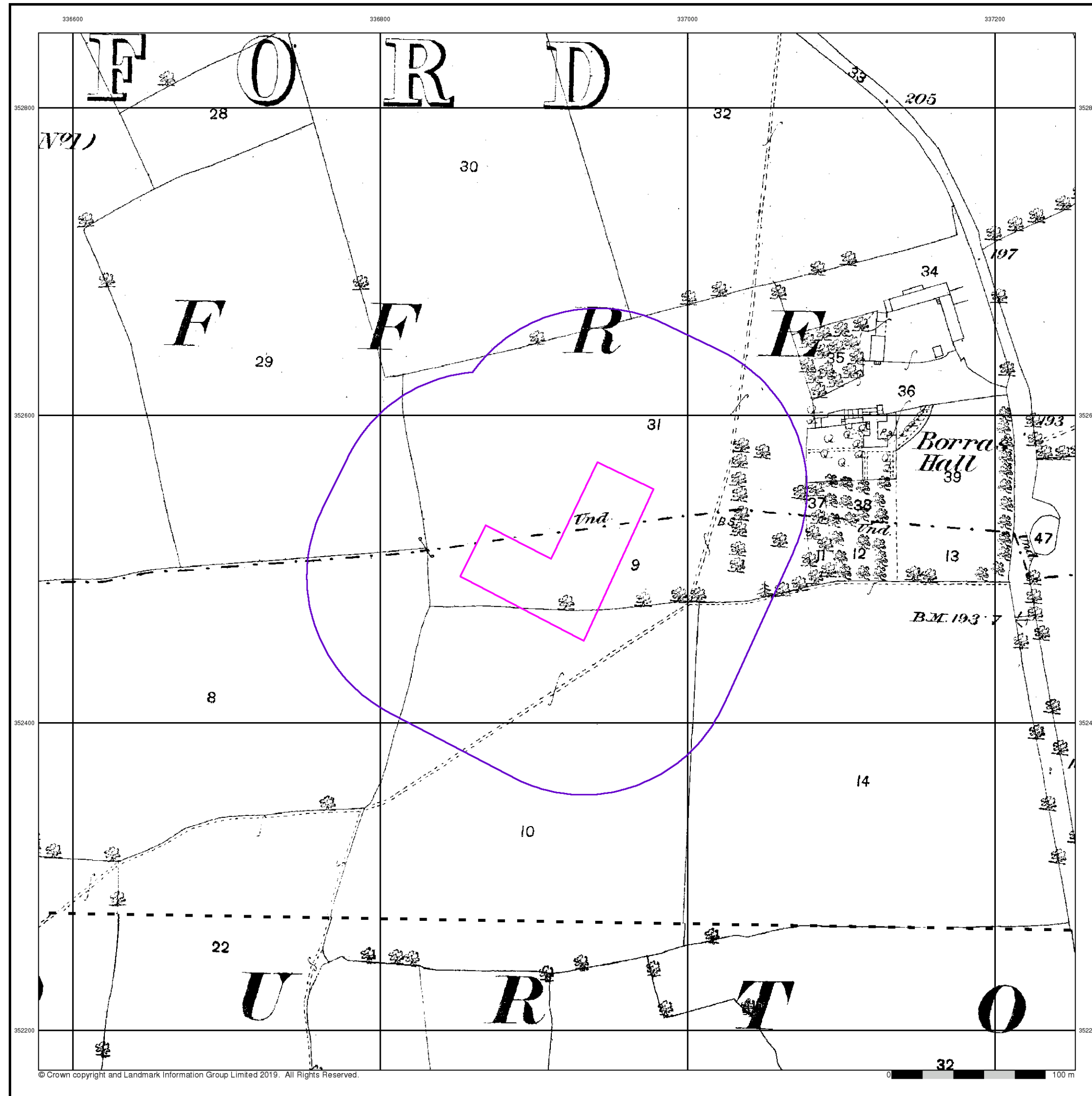
Order Number: 226394344\_1\_1  
Customer Ref: Borras 5626 Road Planings  
National Grid Reference: 336920, 352510  
Slice: A  
Site Area (Ha): 0.63  
Search Buffer (m): 100

## Site Details

Site at, Borras, Wrexham

Landmark®  
INFORMATION GROUP

Tel: 0844 844 9952  
Fax: 0844 844 9951  
Web: www.envirocheck.co.uk



© Crown copyright and Landmark Information Group Limited 2019. All Rights Reserved.

# Envirocheck®

LANDMARK INFORMATION GROUP®

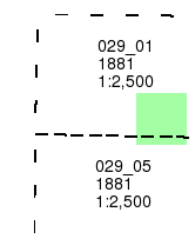
## Denbighshire

Published 1881

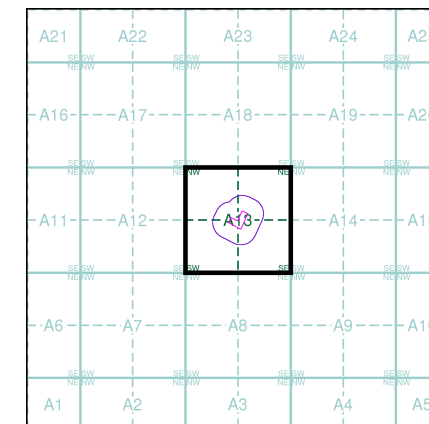
Source map scale - 1:2,500

The historical maps shown were reproduced from maps predominantly held at the scale adopted for England, Wales and Scotland in the 1840's. In 1854 the 1:2,500 scale was adopted for mapping urban areas and by 1896 it covered the whole of what were considered to be the cultivated parts of Great Britain. The published date given below is often some years later than the surveyed date. Before 1938, all OS maps were based on the Cassini Projection, with independent surveys of a single county or group of counties, giving rise to significant inaccuracies in outlying areas.

### Map Name(s) and Date(s)



### Historical Map - Segment A13



### Order Details

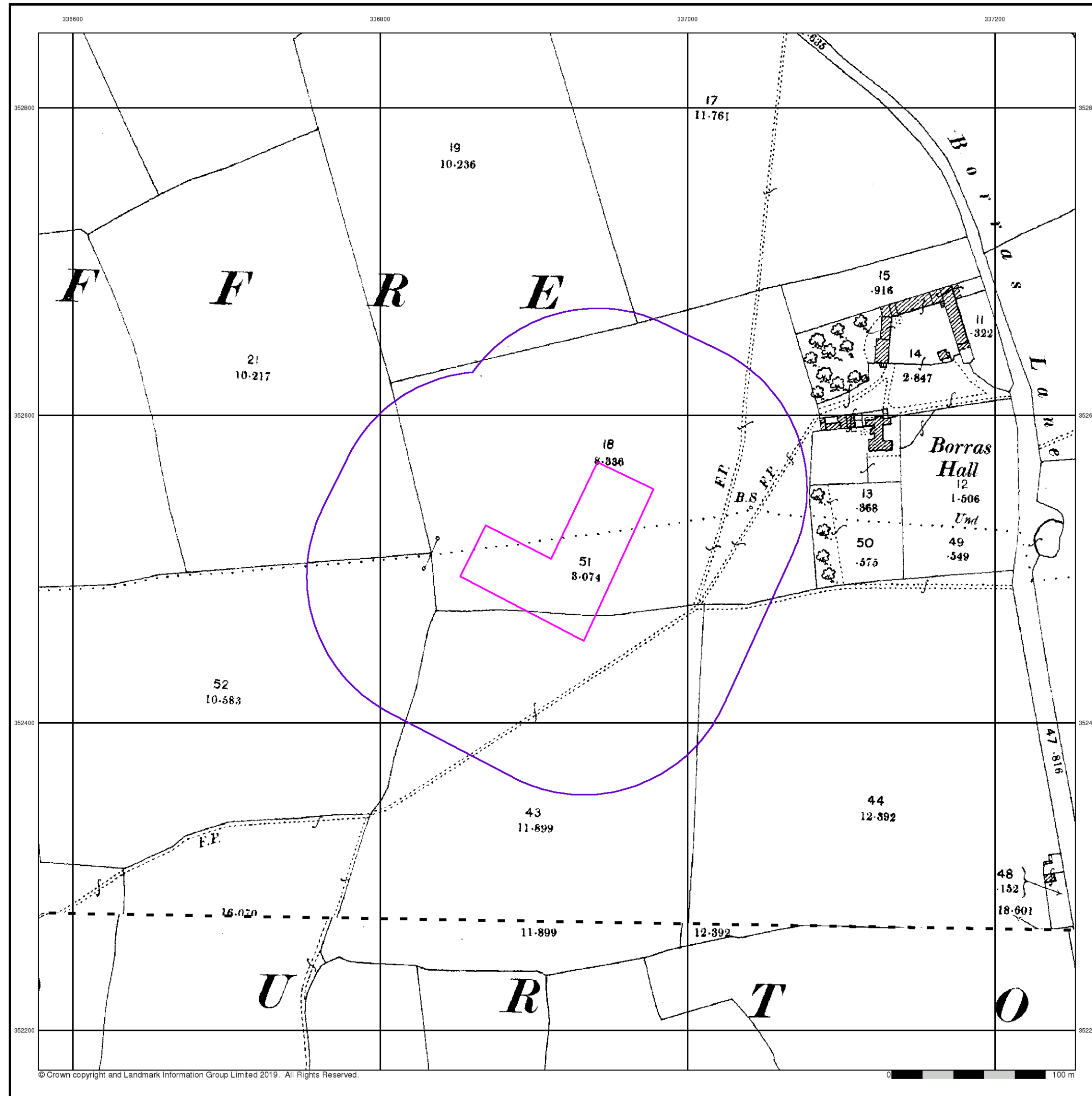
Order Number: 226394344\_1\_1  
Customer Ref: Borras 5626 Road Planings  
National Grid Reference: 336920, 352510  
Slice: A  
Site Area (Ha): 0.63  
Search Buffer (m): 100

### Site Details

Site at, Borras, Wrexham

Landmark®  
INFORMATION GROUP

Tel: 0844 844 9952  
Fax: 0844 844 9951  
Web: www.envirocheck.co.uk



© Crown copyright and Landmark Information Group Limited 2019. All Rights Reserved.

0 100 m

# Envirocheck®

LANDMARK INFORMATION GROUP®

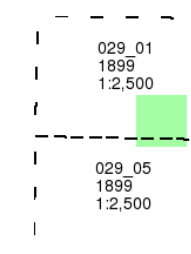
Denbighshire

Published 1899

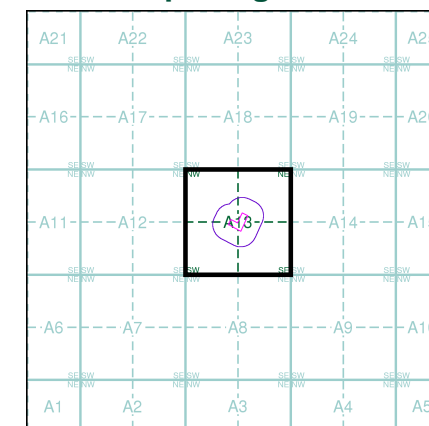
Source map scale - 1:2,500

The historical maps shown were reproduced from maps predominantly held at the scale adopted for England, Wales and Scotland in the 1840's. In 1854 the 1:2,500 scale was adopted for mapping urban areas and by 1896 it covered the whole of what were considered to be the cultivated parts of Great Britain. The published date given below is often some years later than the surveyed date. Before 1938, all OS maps were based on the Cassini Projection, with independent surveys of a single county or group of counties, giving rise to significant inaccuracies in outlying areas.

## Map Name(s) and Date(s)



## Historical Map - Segment A13



## Order Details

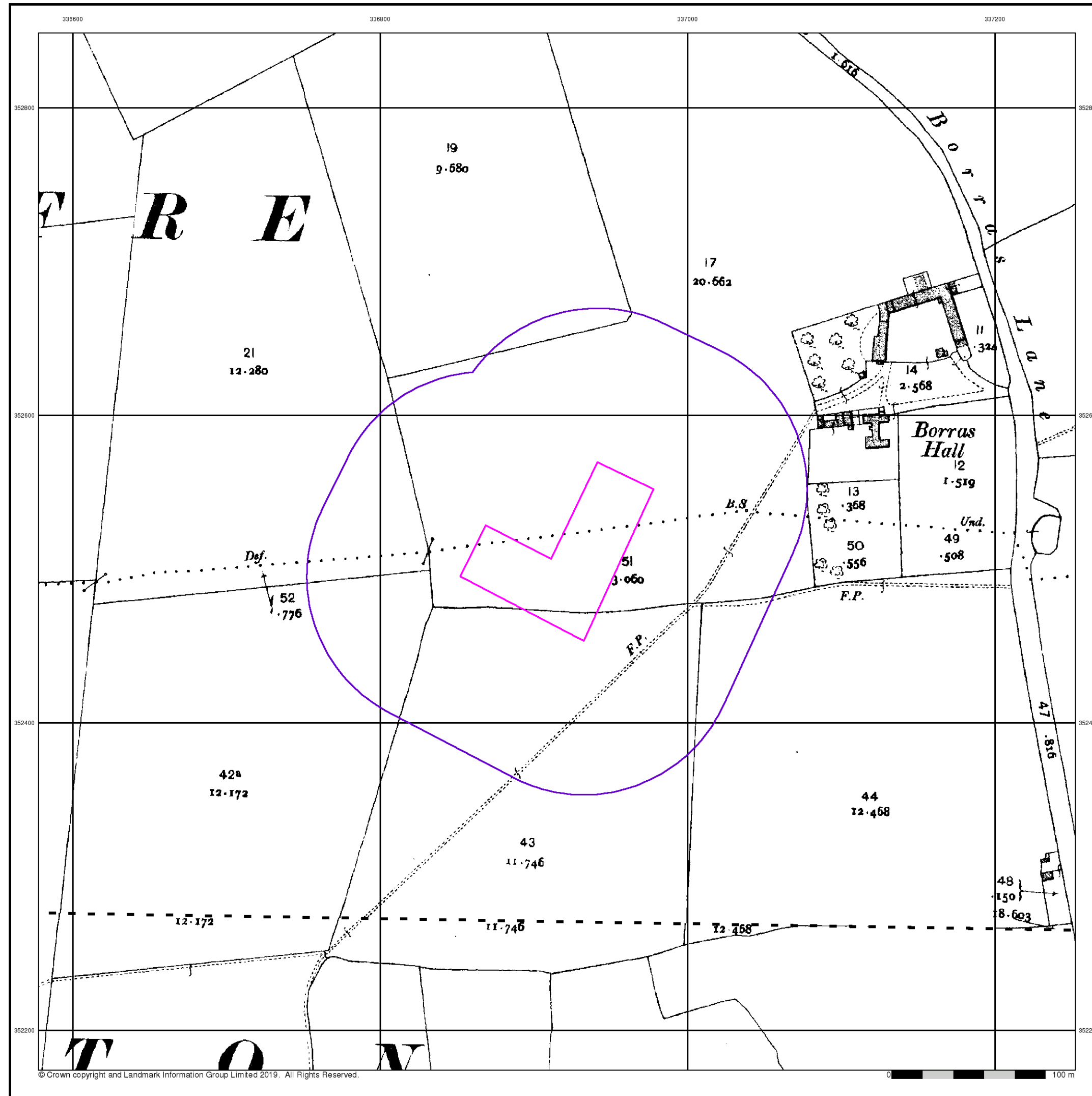
Order Number: 226394344\_1\_1  
Customer Ref: Borras 5626 Road Planings  
National Grid Reference: 336920, 352510  
Slice: A  
Site Area (Ha): 0.63  
Search Buffer (m): 100

## Site Details

Site at, Borras, Wrexham

Landmark®  
INFORMATION GROUP

Tel: 0844 844 9952  
Fax: 0844 844 9951  
Web: www.envirocheck.co.uk



© Crown copyright and Landmark Information Group Limited 2019. All Rights Reserved.

# Envirocheck®

LANDMARK INFORMATION GROUP®

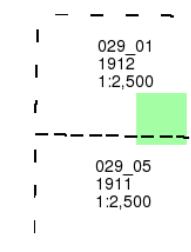
## Denbighshire

Published 1911 - 1912

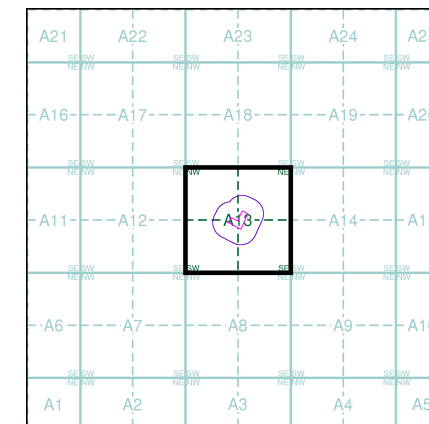
Source map scale - 1:2,500

The historical maps shown were reproduced from maps predominantly held at the scale adopted for England, Wales and Scotland in the 1840's. In 1854 the 1:2,500 scale was adopted for mapping urban areas and by 1896 it covered the whole of what were considered to be the cultivated parts of Great Britain. The published date given below is often some years later than the surveyed date. Before 1938, all OS maps were based on the Cassini Projection, with independent surveys of a single county or group of counties, giving rise to significant inaccuracies in outlying areas.

### Map Name(s) and Date(s)



### Historical Map - Segment A13



### Order Details

Order Number: 226394344\_1\_1  
Customer Ref: Borras 5626 Road Planings  
National Grid Reference: 336920, 352510  
Slice: A  
Site Area (Ha): 0.63  
Search Buffer (m): 100

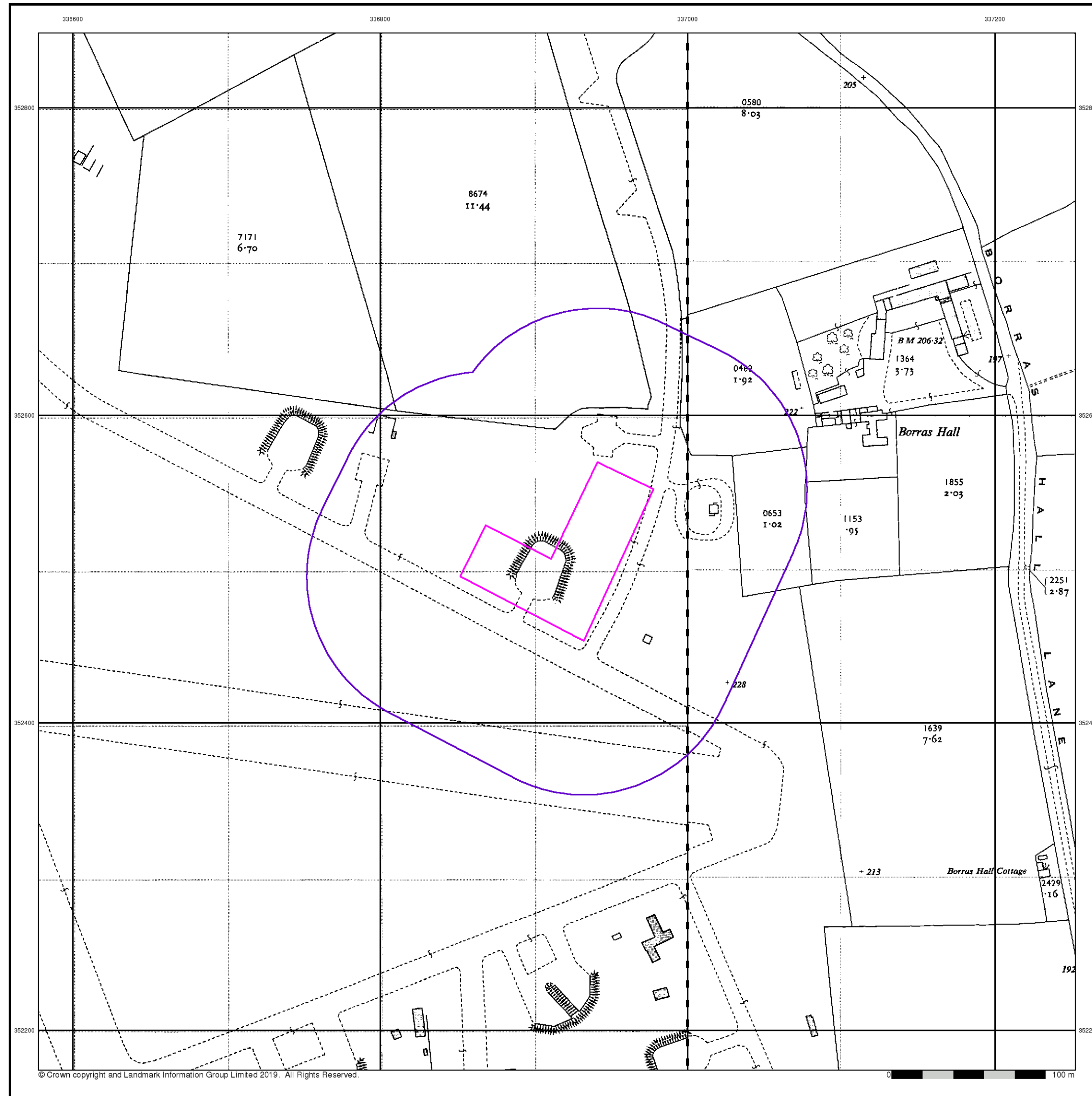
### Site Details

Site at, Borras, Wrexham

**Landmark®**  
INFORMATION GROUP

Tel: 0844 844 9952  
Fax: 0844 844 9951  
Web: www.envirocheck.co.uk





© Crown copyright and Landmark Information Group Limited 2019. All Rights Reserved.

# Envirocheck®

LANDMARK INFORMATION GROUP®

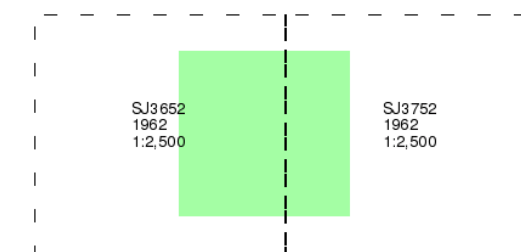
## Ordnance Survey Plan

Published 1962

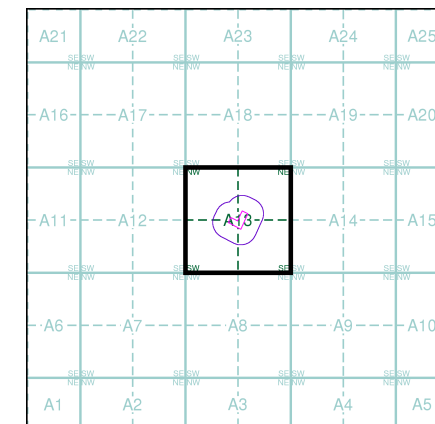
Source map scale - 1:2,500

The historical maps shown were reproduced from maps predominantly held at the scale adopted for England, Wales and Scotland in the 1840's. In 1854 the 1:2,500 scale was adopted for mapping urban areas and by 1896 it covered the whole of what were considered to be the cultivated parts of Great Britain. The published date given below is often some years later than the surveyed date. Before 1938, all OS maps were based on the Cassini Projection, with independent surveys of a single county or group of counties, giving rise to significant inaccuracies in outlying areas.

## Map Name(s) and Date(s)



## Historical Map - Segment A13



## Order Details

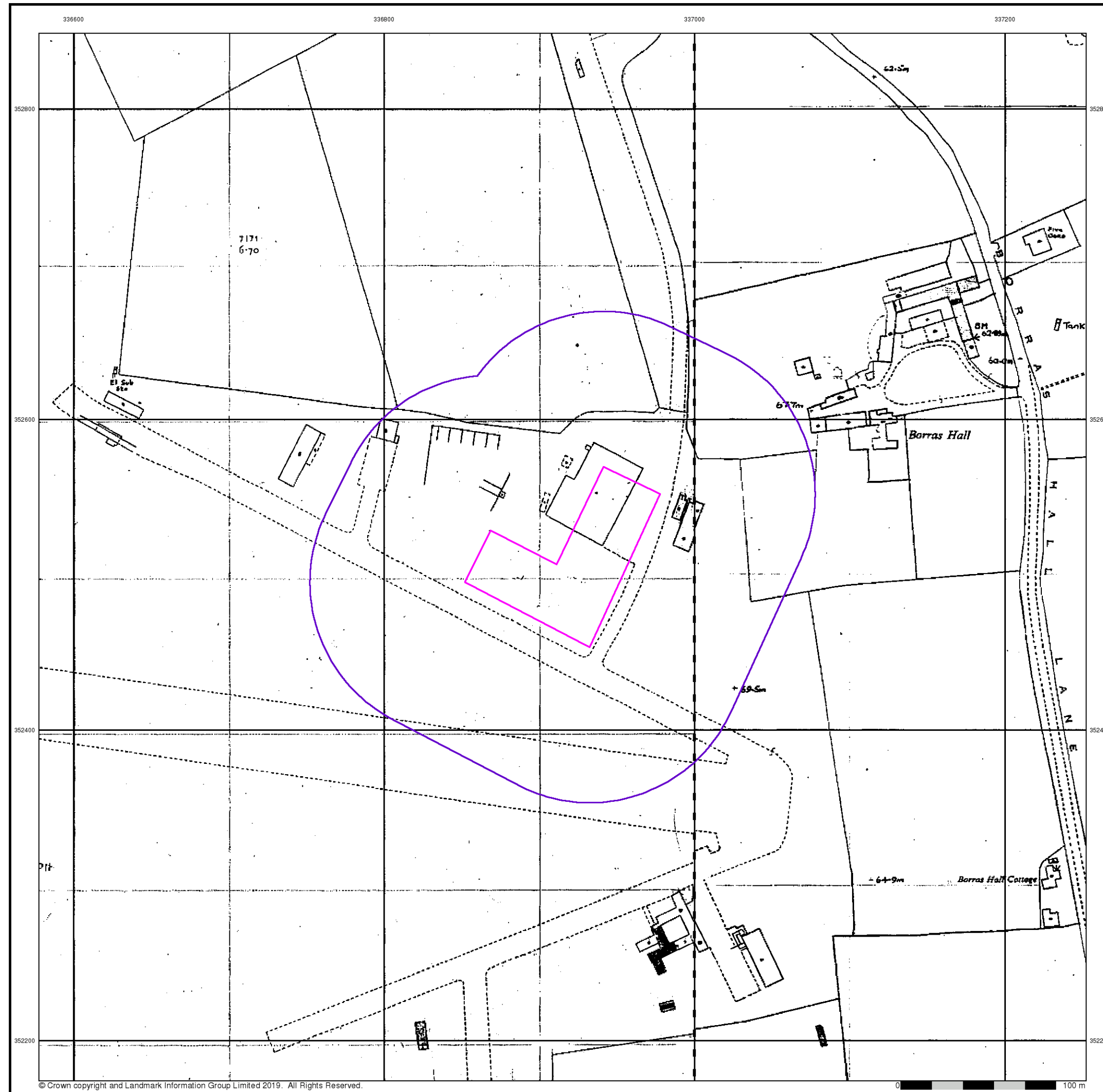
Order Number: 226394344\_1\_1  
Customer Ref: Borras 5626 Road Planings  
National Grid Reference: 336920, 352510  
Slice: A  
Site Area (Ha): 0.63  
Search Buffer (m): 100

## Site Details

Site at, Borras, Wrexham

**Landmark®**  
INFORMATION GROUP

Tel: 0844 844 9952  
Fax: 0844 844 9951  
Web: [www.envirocheck.co.uk](http://www.envirocheck.co.uk)



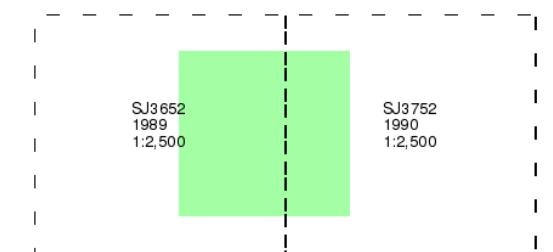
## Additional SIMs

Published 1989 - 1990

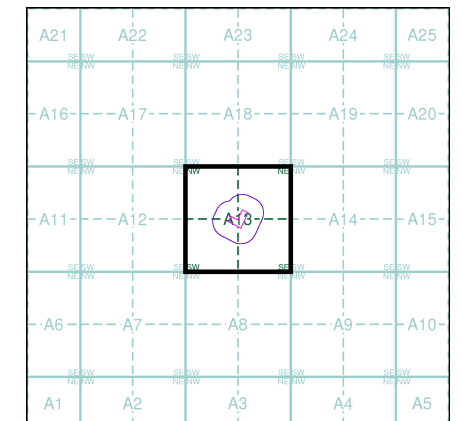
Source map scale - 1:2,500

The SIM cards (Ordnance Survey's 'Survey of Information on Microfilm') are further, minor editions of mapping which were produced and published in between the main editions as an area was updated. They date from 1947 to 1994, and contain detailed information on buildings, roads and land-use. These maps were produced at both 1:2,500 and 1:1,250 scales.

## Map Name(s) and Date(s)



## Historical Map - Segment A13



## Order Details

Order Number: 226394344\_1\_1  
Customer Ref: Borras 5626 Road Planings  
National Grid Reference: 336920, 352510  
Slice: A  
Site Area (Ha): 0.63  
Search Buffer (m): 100

## Site Details

Site at, Borras, Wrexham

