



**VISUAL IMPACT PROVISION (VIP)  
SNOWDONIA PROJECT**


**Proposed Marine Works  
Pylon Removal**

Drawing No: P2048-LOC-005

A

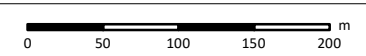
**Legend**

-  Proposed Marine Works (Pylon) Application Area
-  Marine Environment Area



NOTE: Not to be used for Navigation

<b>Date</b>	03 March 2020
<b>Coordinate System</b>	British National Grid
<b>Projection</b>	Transverse Mercator
<b>Datum</b>	OSGB 1936
<b>Data Source</b>	ESRI; OSOD
<b>File Reference</b>	J:\P2048\Mxd\01_LOC\ P2048-LOC-005.mxd
<b>Created By</b>	Chris Dawe
<b>Reviewed By</b>	Jillian Hobbs
<b>Approved By</b>	Chris Carroll



© Metoc Ltd, 2020  
All rights reserved.

