



## VISUAL IMPACT PROVISION (VIP) SNOWDONIA PROJECT

### Proposed Marine Works Cable Tunnel

Drawing No: P2048-LOC-006

A

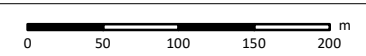
#### Legend

-  Proposed Marine Works (Cable Tunnel) Application Area
-  Marine Environment Area



NOTE: Not to be used for Navigation

Date	11 March 2020
Coordinate System	British National Grid
Projection	Transverse Mercator
Datum	OSGB 1936
Data Source	ESRI; OSOD
File Reference	J:\P2048\Mxd\01_LOC\ P2048-LOC-006.mxd
Created By	Chris Dawe
Reviewed By	Jillian Hobbs
Approved By	Chris Carroll



© Metoc Ltd, 2020  
All rights reserved.