







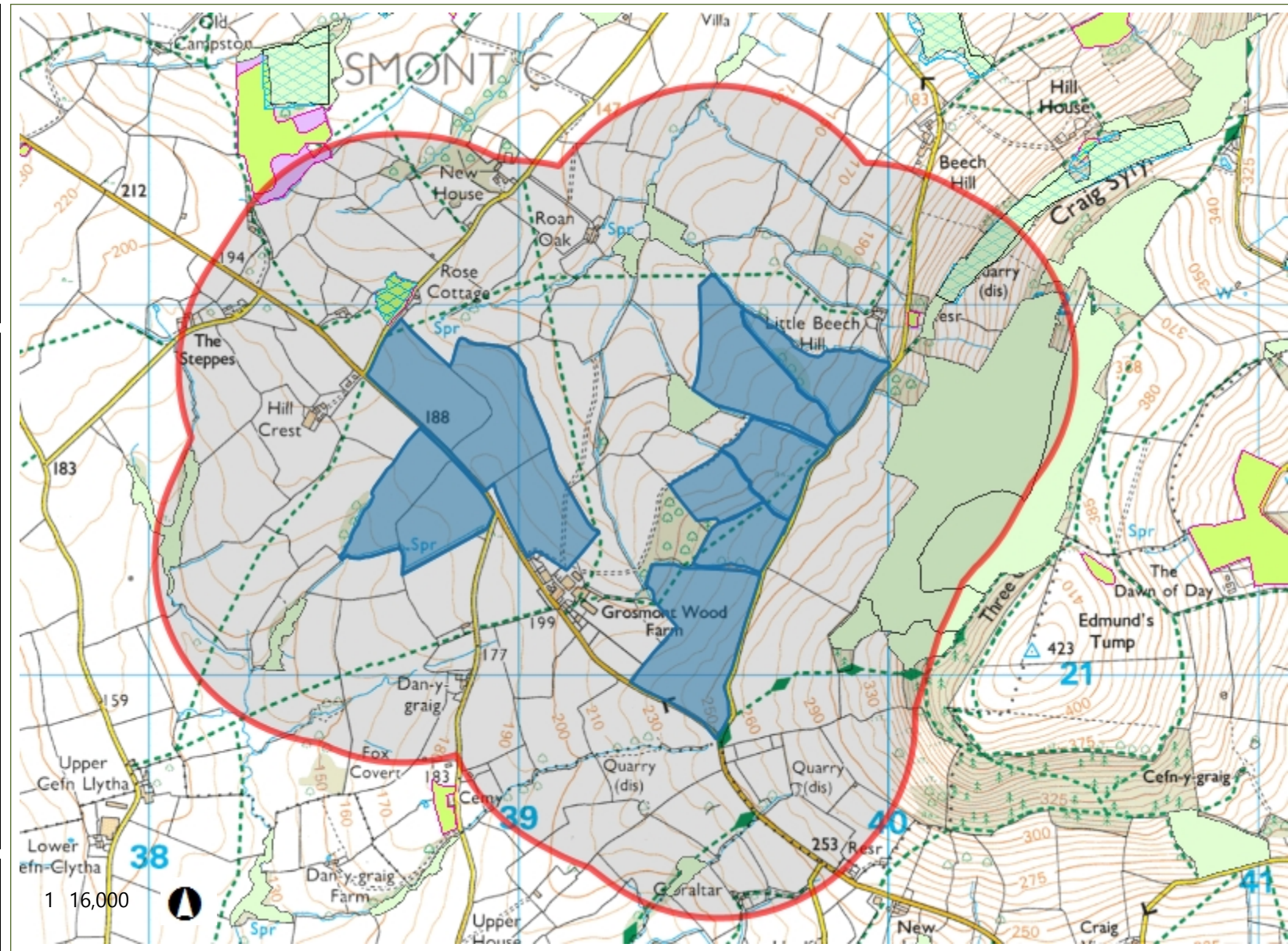
Legend

-  Scheduled Ancient Monuments
-  Groundwater Safeguard Zones
-  Ancient Woodland Inventory
-  Areas of Outstanding Natural Beauty
-  Ramsar sites
-  Special Areas of Conservation
-  Proposed Special Areas of Conservation
-  Special Protection Areas
-  Proposed Special Protection Areas
-  Sites of Special Scientific Interest
-  Local Wildlife Sites (SINCS)

Source Protection Zones Individual

- | | |
|---|---------------------------------|
|  | Zone I - Inner Protection Zone |
|  | Zone II - Outer Protection Zone |
|  | Zone III - Total Catchment |
|  | Zone of Special Interest |

Notes



0.8 0 0.41 0.8 Kilometers

© Crown Copyright and database rights Ordnance Survey, Natural Resources Wales, 100019741, 2015. © Hawlfraint y Goron a hawl cronfa ddata Arolwg Ordnans Cyfoeth Naturiol Cymru, 100019741, 2015. This map is a user generated static output from an Internet mapping site and is for reference only. Data layers that appear on this map may or may not be accurate.

British_National_Grid

© Crown Copyright and database rights Ordnance Survey. Natural Resources Wales, 100019741, 2015. © Hawlfraint y Goron a hawl cronfa ddata Arolwg Ordans Cyfoeth Naturiol Cymru, 100019741, 2015. This map is a user generated static output from an Internet mapping site and is for reference only. Data layers that appear on this map may or may not be accurate, current, or otherwise reliable.

