

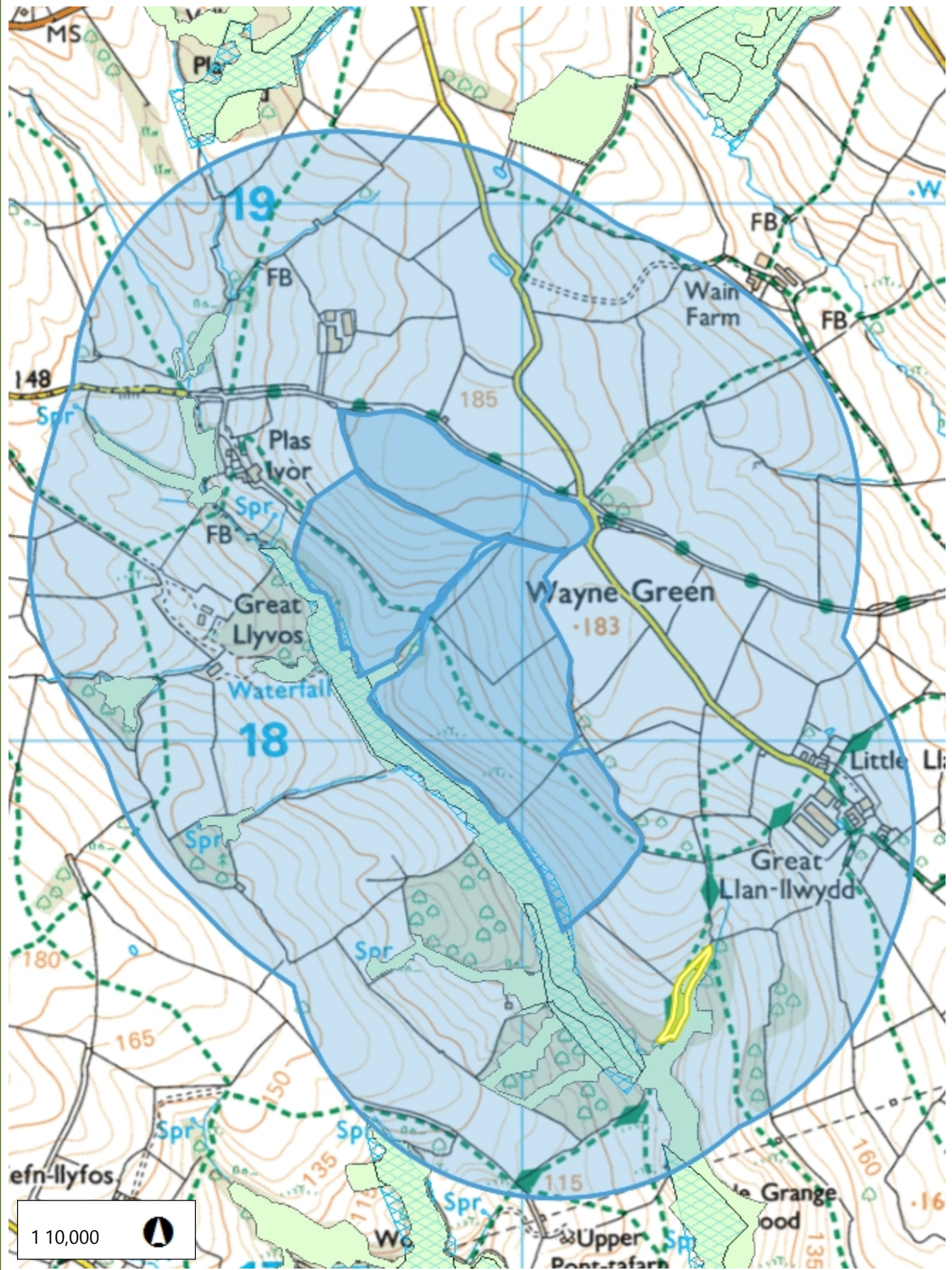


Legend




- Scheduled Ancient Monuments
- Ancient Woodland Inventory 2015
- Areas of Outstanding Natural Beauty
- Ramsar sites
- Special Areas of Conservation
- Proposed Special Areas of Conservation
- Special Protection Areas
- Proposed Special Protection Areas
- Sites of Special Scientific Interest
- Local Wildlife Sites (SINCs)
- Source Protection Zones Individual
- Zone I - Inner Protection Zone
- Zone II - Outer Protection Zone
- Zone III - Total Catchment
- Zone of Special Interest
- Local Nature Reserves
- Marine Conservation Zone
- National Nature Reserves
- National Parks
- Nitrate Vulnerable Zones
- Protected Habitats for Permitting
- Acquifer fed water bodies
- Blanket bog
- Coastal and floodplain grazing marsh
- Coastal saltmarsh
- Coastal sand dunes

- Notes
- Deciduous woodland
  - Fens
  - Intertidal mudflats
  - Lowland beech and yew woodland
  - Lowland calcareous grassland
  - Lowland dry acid grassland
  - Lowland dry acid grassland and Lowland grassland
  - Lowland heathland
  - Lowland heathland and Purple moor
  - Lowland meadows
  - Lowland raised bog
  - Maritime cliff and slope
  - Mudflats
  - Purple moor grass and rush pastures
  - Reedbeds
  - Upland calcareous grassland

© Crown Copyright and the Ordnance Survey, Natural Resources Wales, 100019741, 2015. © Hawlfraint y Goron a hawl cronfa ddiwyllus Cyfoeth Naturiol Cymru, 100019741, 2015. This map is a user generated static output from an Internet mapping application and may not be accurate, current, or otherwise reliable.



0.5 0 0.5 Kilometers  
British\_National\_Grid

-  Upland hay meadow
-  Upland heathland
-  Wet woodland

Protected Species for Permitting

-  Amphibians, Reptiles
-  Arthropods
-  Eel
-  Higher plant
-  Insects, Arachnids
-  Lower plant
-  Mammals
-  Molluscs, Annelids, Sponges, Bryozo
-  Other protected fish
-  Protected fish migratory route
-  Salmonid