


Nant Glandulais intakes and catcahmments



Legend:






CI. Network Structure

Subtype, Water Pipe Function





Intakes

RIVTYPE

-  Lake / Reservoir
-  Primary River
-  Secondary River
-  Tertiary River (MasterMap single line)
-  Extended Culvert (greater than 50m)

CI. Water Main

PIPE_FUNCTION, Water Type

-  RAW WATER
-  TRUNK, RAW WATER

Notes:

Whilst every reasonable effort has been taken to correctly record the pipe material of DCWW assets there is a possibility that in some cases pipe material (other than Asbestos Cement or Pitch Fibre) may be found to be asbestos cement (AC) or Pitch Fibre (PF). It is therefore advisable that the possible presence of AC or PF pipes be anticipated and considered as part of any risk assessment prior to excavation

Dŵr Cymru Cyfyngedig ('the Company') gives this information as to the position of its underground apparatus by way of general guidance only and on the strict understanding that it is based on the best information available and no warranty as to its correctness is relied upon in the event of excavations or other works made in the vicinity of the company's apparatus. The onus of locating apparatus before carrying out any excavations rests entirely on you. The information which is supplied by the Company is done so in accordance with statutory requirements of sections 198 and 199 of the Water Industry Act 1991 which is based upon the best information available and, in particular, but without prejudice to the generality of the foregoing, it should be noted that the records that are available to the Company may not disclose the existence of a water main, service pipe, sewer, lateral drain or disposal main and any associated apparatus laid before 1 September 1989, or, if they do, the particulars thereof including their position underground may not be accurate. It must be understood that the furnishing of this information is entirely without prejudice to the provision of the New Roads and Street Works Act 1991 and the Company's right to be compensated for any damage to its apparatus.

Service pipes are not generally shown but their presence should be anticipated.

**EXACT LOCATIONS OF ALL APPARATUS
TO BE DETERMINED ON SITE.**

Reproduced by permission of Ordnance Survey on behalf of
HMSO. © Crown copyright and database right 2017.
All rights reserved.
Ordnance Survey License number 100019534.

Map Ref: 318,881, 181,951
Map scale: 1:5,000
Printed by: u006128
Printed on: 18/05/2018

