














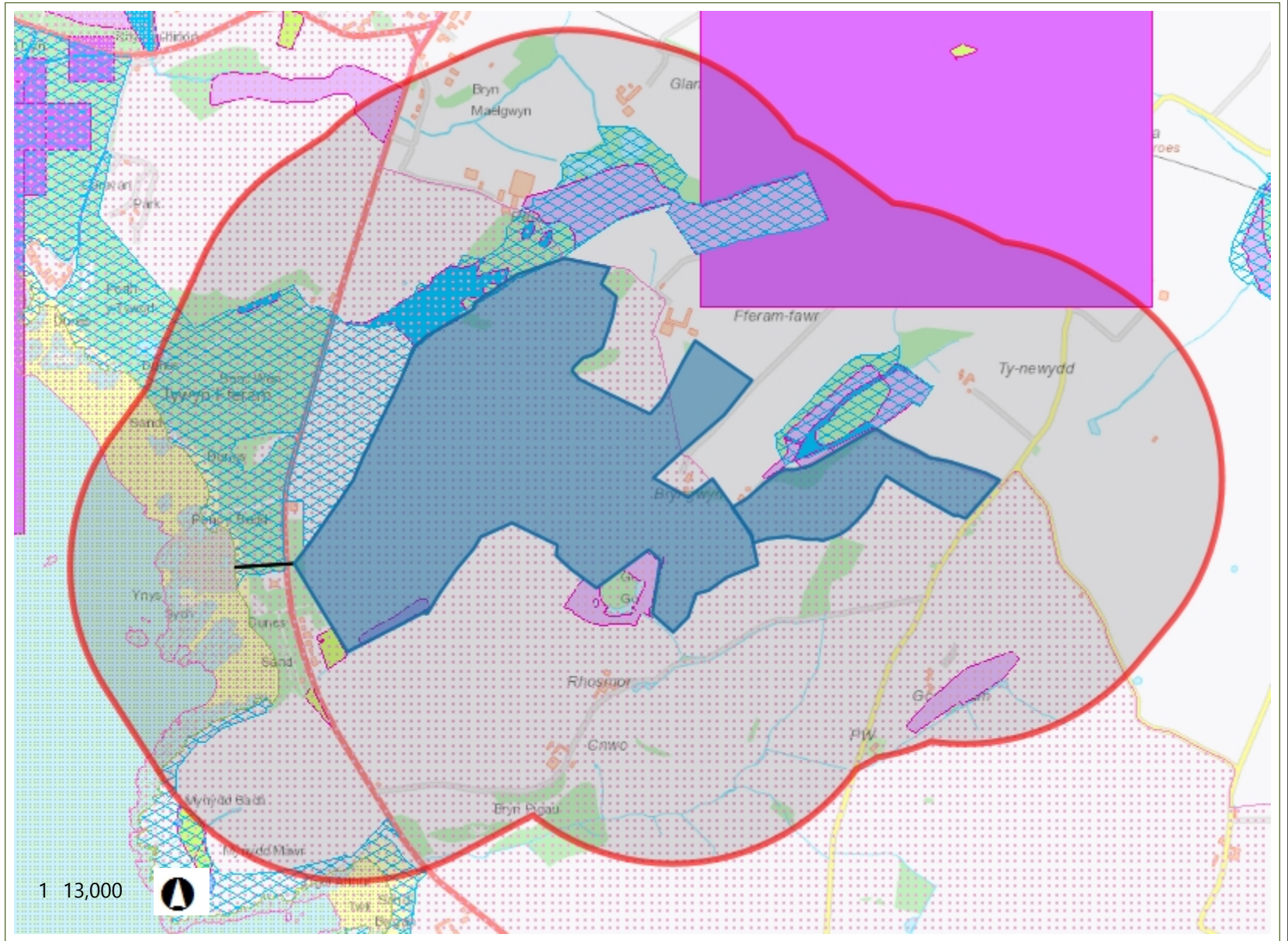




Legend

-  Scheduled Ancient Monuments
-  Groundwater Safeguard Zones
-  Surfacewater Safeguard Zones
-  Ancient Woodland Inventory
-  Areas of Outstanding Natural Beauty
-  Ramsar sites
-  Special Areas of Conservation
-  Special Protection Areas
-  Proposed Special Protection Areas
-  Sites of Special Scientific Interest
-  Local Wildlife Sites (SINCs)
- Source Protection Zones Individual
-  Zone I - Inner Protection Zone
-  Zone II - Outer Protection Zone
-  Zone III - Total Catchment
-  Zone of Special Interest

Notes



0.7 0 0.33 0.7 Kilometers

British_National_Grid

