



Plate 1: Northern part of landfall site looking north showing geological terracing



Plate 2: Central part of landfall site, looking north-west showing South Stack road and Henborth. The Holyhead Mountain hut circles are behind the ridge


	This material is for client report only © Wessex Archaeology. No unauthorised reproduction.		
	Date:	21/03/2019	Revision Number: 0
	Scale:	N/A	Illustrator: KMN
	Path:	X:\PROJECTS\213020\Graphics_Office\Rep figs\Heritage\2019_03_19	



Plate 3: Southern part of landfall site looking west towards cliff and beach



Plate 4: Wet and marshy area at eastern edge of landfall site


	This material is for client report only © Wessex Archaeology. No unauthorised reproduction.		
	Date:	21/03/2019	Revision Number: 0
	Scale:	N/A	Illustrator: KMN
	Path:	X:\PROJECTS\213020\Graphics_Office\Rep figs\Heritage\2019_03_19	





Plate 5: South Stack Road on a causeway



Plate 6: Welsh Water service building


	This material is for client report only © Wessex Archaeology. No unauthorised reproduction.		
	Date:	21/03/2019	Revision Number: 0
	Scale:	N/A	Illustrator: KMN
	Path:	X:\PROJECTS\213020\Graphics_Office\Rep figs\Heritage\2019_03_19	



Plate 7: The Trinity House pillar



Plate 8: The chapel at Penrhosfeilw


	This material is for client report only © Wessex Archaeology. No unauthorised reproduction.		
	Date:	21/03/2019	Revision Number: 0
	Scale:	N/A	Illustrator: KMN
	Path:	X:\PROJECTS\213020\Graphics_Office\Rep figs\Heritage\2019_03_19	





Plate 9: A small quarry east of Penrhosfeilw



Plate 10: Porth Dafarch scheduled monument looking north-west


	This material is for client report only © Wessex Archaeology. No unauthorised reproduction.		
	Date:	21/03/2019	Revision Number: 0
	Scale:	N/A	Illustrator: KMN
	Path:	X:\PROJECTS\213020\Graphics_Office\Rep figs\Heritage\2019_03_19	



Plate 11: Porth Dafarch scheduled monument looking east down the valley



Plate 12: The road at Porth Dafarch which now overlies the barrows


	This material is for client report only © Wessex Archaeology. No unauthorised reproduction.		
	Date:	21/03/2019	Revision Number: 0
	Scale:	N/A	Illustrator: KMN
	Path:	X:\PROJECTS\213020\Graphics_Office\Rep figs\Heritage\2019_03_19	





Plate 13: View south down the 'Valley of the Rocks'



Plate 14: The large stone at the northern end of the 'Valley of the Rocks'


	This material is for client report only © Wessex Archaeology. No unauthorised reproduction.		
	Date:	21/03/2019	Revision Number: 0
	Scale:	N/A	Illustrator: KMN
	Path:	X:\PROJECTS\213020\Graphics_Office\Rep figs\Heritage\2019_03_19	



Plate 15: View eastwards from the road to the football stadium



Plate 16: View north from Holyhead Leisure centre to Kingsland windmill


	This material is for client report only © Wessex Archaeology. No unauthorised reproduction.		
	Date:	21/03/2019	Revision Number: 0
	Scale:	N/A	Illustrator: KMN
	Path:	X:\PROJECTS\213020\Graphics_Office\Rep figs\Heritage\2019_03_19	





Plate 17: View westward from corner of football stadium back to road



Plate 18: Marshy area north of Parc Cybi, with advertising hoarding in background


	This material is for client report only © Wessex Archaeology. No unauthorised reproduction.		
	Date:	21/03/2019	Revision Number: 0
	Scale:	N/A	Illustrator: KMN
	Path:	X:\PROJECTS\213020\Graphics_Office\Rep figs\Heritage\2019_03_19	



Plate 19: Orthois site, looking west



Plate 20: Trefignath burial chamber


	This material is for client report only © Wessex Archaeology. No unauthorised reproduction.		
	Date:	21/03/2019	Revision Number: 0
	Scale:	N/A	Illustrator: KMN
	Path:	X:\PROJECTS\213020\Graphics_Office\Rep figs\Heritage\2019_03_19	





Plate 21: View northwards from Trefignath burial chamber to A55 and Orthios site



Plate 22: Trefignath burial chamber


	This material is for client report only © Wessex Archaeology. No unauthorised reproduction.		
	Date:	21/03/2019	Revision Number: 0
	Scale:	N/A	Illustrator: KMN
	Path:	X:\PROJECTS\213020\Graphics_Office\Rep figs\Heritage\2019_03_19	



Plate 23: Ty Mawr standing stone



Plate 24: View south-west from Holyhead Mountain hut circles


	This material is for client report only © Wessex Archaeology. No unauthorised reproduction.		
	Date:	21/03/2019	Revision Number: 0
	Scale:	N/A	Illustrator: KMN
	Path:	X:\PROJECTS\213020\Graphics_Office\Rep figs\Heritage\2019_03_19	





Plate 25: Display board at Holyhead Mountain hut circles



Plate 26: View south-east from Holyhead Mountain hut circles. Landfall site is hidden by the fall of the landscape


	This material is for client report only © Wessex Archaeology. No unauthorised reproduction.			
	Date:	21/03/2019	Revision Number:	0
	Scale:	N/A	Illustrator:	KMN
	Path:	X:\PROJECTS\213020\Graphics_Office\Rep figs\Heritage\2019_03_19		



Plate 27: View south from Holyhead Mountain hut circles. Henborth is visible



Plate 28: Possible foundations of a structure


	This material is for client report only © Wessex Archaeology. No unauthorised reproduction.		
	Date:	21/03/2019	Revision Number: 0
	Scale:	N/A	Illustrator: KMN
	Path:	X:\PROJECTS\213020\Graphics_Office\Rep figs\Heritage\2019_03_19	






Plate 29: Structure with pointed window



Plate 30: Small building, possibly military

	This material is for client report only © Wessex Archaeology. No unauthorised reproduction.		
	Date:	21/03/2019	Revision Number: 0
	Scale:	N/A	Illustrator: KMN
	Path:	X:\PROJECTS\213020\Graphics_Office\Rep figs\Heritage\2019_03_19	





This material is for client report only © Wessex Archaeology. No unauthorised reproduction.

Date:	26/03/2020	Revision Number:	0
Scale:	N/A	Illustrator:	Thomas_P
Path:	X:\PROJECTS\213020\GIS\Figs MXD\Plates\		





This material is for client report only © Wessex Archaeology. No unauthorised reproduction.

Date:	26/03/2020	Revision Number:	0
Scale:	N/A	Illustrator:	Thomas_P
Path:	X:\PROJECTS\213020\GIS\Figs MXD\Plates\		



This material is for client report only © Wessex Archaeology. No unauthorised reproduction.

Date: 26/03/2020

Revision Number: 0

Scale: N/A

Illustrator: Thomas\_P

Path: X:\PROJECTS\213020\GIS\Figs MXD\Plates\





This material is for client report only © Wessex Archaeology. No unauthorised reproduction.

Date:	26/03/2020	Revision Number:	0
Scale:	N/A	Illustrator:	Thomas_P
Path:	X:\PROJECTS\213020\GIS\Figs MXD\Plates\		





This material is for client report only © Wessex Archaeology. No unauthorised reproduction.

Date:	26/03/2020	Revision Number:	0
Scale:	N/A	Illustrator:	Thomas_P
Path:	X:\PROJECTS\213020\GIS\Figs MXD\Plates\		





This material is for client report only © Wessex Archaeology. No unauthorised reproduction.

Date: 26/03/2020

Revision Number:

0

Scale: N/A

Illustrator:

Thomas\_P

Path:

X:\PROJECTS\213020\GIS\Figs MXD\Plates\





This material is for client report only © Wessex Archaeology. No unauthorised reproduction.

Date:	26/03/2020	Revision Number:	0
Scale:	N/A	Illustrator:	Thomas_P
Path:	X:\PROJECTS\213020\GIS\Figs MXD\Plates\		



<div data-bbox="215 1339 280 1401" data-label="Image"></div> <div data-bbox="454 1398 1059 1420" data-label="Text"><p>This material is for client report only © Wessex Archaeology. No unauthorised reproduction.</p></div>		<div data-bbox="454 158 1850 1289" data-label="Image"></div>			
		Date:	26/03/2020	Revision Number:	0
		Scale:	N/A	Illustrator:	Thomas_P
		Path:	X:\PROJECTS\213020\GIS\Figs MXD\Plates\		

Plate AH) 106G/UK/655 Frame 3348



This material is for client report only © Wessex Archaeology. No unauthorised reproduction.

Date: 26/03/2020

Revision Number:

0

Scale: N/A

Illustrator:

Thomas\_P

Path: X:\PROJECTS\213020\GIS\Figs MXD\Plates\






This material is for client report only © Wessex Archaeology. No unauthorised reproduction.

Date:	26/03/2020	Revision Number:	0
Scale:	N/A	Illustrator:	Thomas_P
Path:	X:\PROJECTS\213020\GIS\Figs MXD\Plates\		





This material is for client report only © Wessex Archaeology. No unauthorised reproduction.

Date:	26/03/2020	Revision Number:	0
Scale:	N/A	Illustrator:	Thomas_P
Path:	X:\PROJECTS\213020\GIS\Figs MXD\Plates\		





This material is for client report only © Wessex Archaeology. No unauthorised reproduction.

Date:	26/03/2020	Revision Number:	0
Scale:	N/A	Illustrator:	Thomas_P
Path:	X:\PROJECTS\213020\GIS\Figs MXD\Plates\		





This material is for client report only © Wessex Archaeology. No unauthorised reproduction.

Date:	26/03/2020	Revision Number:	0
Scale:	N/A	Illustrator:	Thomas_P
Path:	X:\PROJECTS\213020\GIS\Figs MXD\Plates\		





This material is for client report only © Wessex Archaeology. No unauthorised reproduction.

Date:	26/03/2020	Revision Number:	0
Scale:	N/A	Illustrator:	Thomas_P
Path:	X:\PROJECTS\213020\GIS\Figs MXD\Plates\		



This material is for client report only © Wessex Archaeology. No unauthorised reproduction.

Date:	26/03/2020	Revision Number:	0
Scale:	N/A	Illustrator:	Thomas_P
Path:	X:\PROJECTS\213020\GIS\Figs MXD\Plates\		





This material is for client report only © Wessex Archaeology. No unauthorised reproduction.

Date:	26/03/2020	Revision Number:	0
Scale:	N/A	Illustrator:	Thomas_P
Path:	X:\PROJECTS\213020\GIS\Figs MXD\Plates\		



This material is for client report only © Wessex Archaeology. No unauthorised reproduction.

Date:	26/03/2020	Revision Number:	0
Scale:	N/A	Illustrator:	Thomas_P
Path:	X:\PROJECTS\213020\GIS\Figs MXD\Plates\		





This material is for client report only © Wessex Archaeology. No unauthorised reproduction.

Date:	26/03/2020	Revision Number:	0
Scale:	N/A	Illustrator:	Thomas_P
Path:	X:\PROJECTS\213020\GIS\Figs MXD\Plates\		



This material is for client report only © Wessex Archaeology. No unauthorised reproduction.

Date:	26/03/2020	Revision Number:	0
Scale:	N/A	Illustrator:	Thomas_P
Path:	X:\PROJECTS\213020\GIS\Figs MXD\Plates\		





This material is for client report only © Wessex Archaeology. No unauthorised reproduction.

Date:	26/03/2020	Revision Number:	0
Scale:	N/A	Illustrator:	Thomas_P
Path:	X:\PROJECTS\213020\GIS\Figs MXD\Plates\		



Wessex Archaeology Ltd registered office Portway House, Old Sarum Park, Salisbury, Wiltshire SP4 6EB  
Tel: 01722 326867 Fax: 01722 337562 info@wessexarch.co.uk www.wessexarch.co.uk

