

279500

280000

BOUNDARY PLAN



Cronfa Amaethyddol Ewrop ar gyfer Datblygu  
Gwledig Ewrop yn Buddsoddi  
mewn Ardaloedd Gwledig  
The European Agricultural Fund for  
Rural Development: Europe Investing in  
Rural Areas



Llywodraeth Cymru  
Welsh Government

**Ffurflen Cais Sengl**

**Single Application Form**

**Mapiau 2015 Maps**

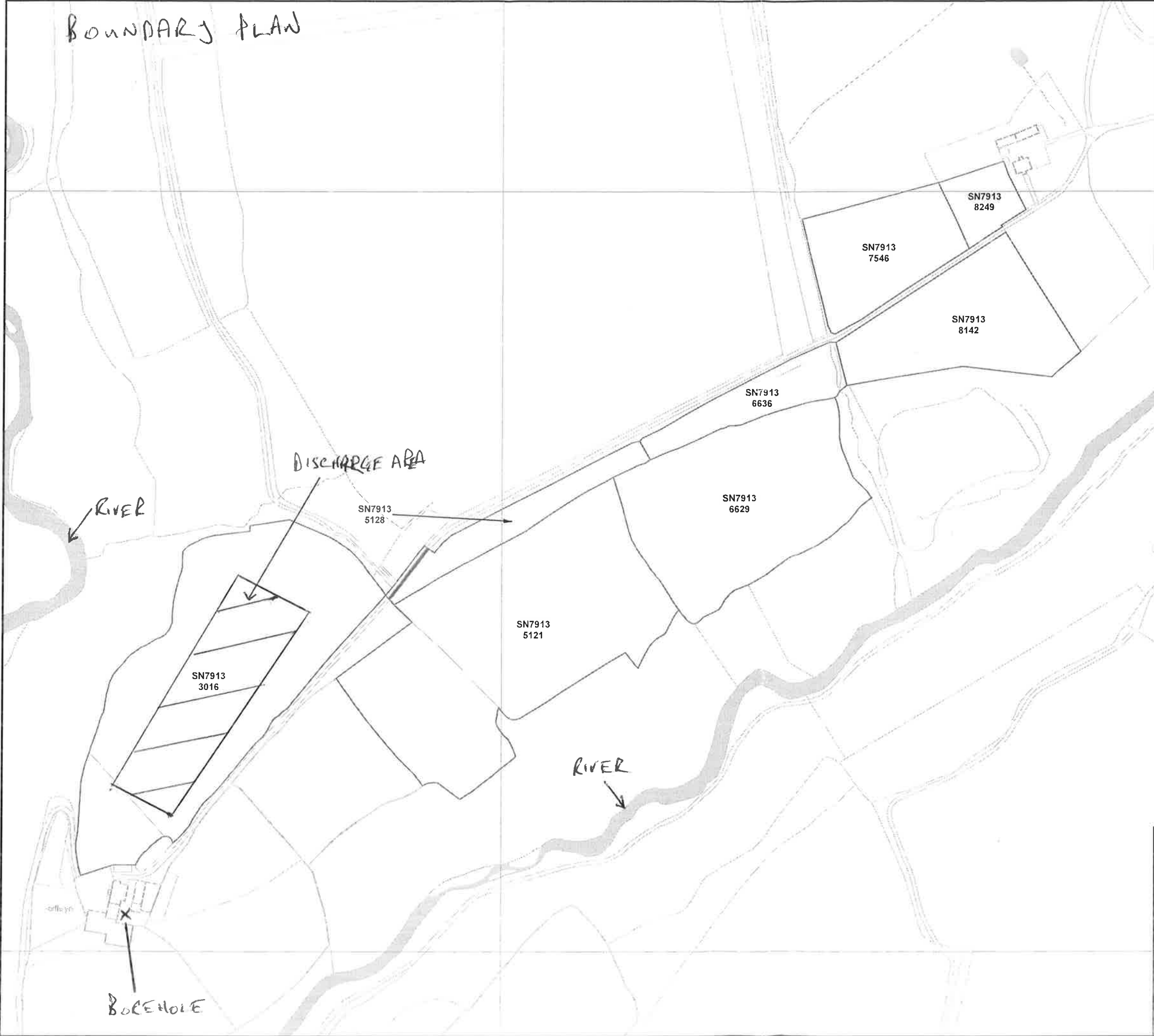
Marc Diogelwch SWYDDOGOL – SENSITIF /  
Security Marking OFFICIAL-SENSITIVE

Cyfeirnod y Cwsmer / Customer Reference Number  
**A0001540**

Dalen / Sheet : 2 / 4

213500

213000



**Graddfa Fras / Approx. Scale 1:2,500**



Dyddiad Creu / Date Created : 14/02/2015


Mae'r wybodaeth hon i'w defnyddio ar gyfer pwrpasau IACS yn unig.  
This information can only be used for IACS purposes.

Atgynhychir y map hwn o ddeunydd yr Arolwg Ordnans gyda chaniatâd yr Arolwg Ordnans ar  
ran Rheolwr Llyfrfa ei Mawrhydi © Hawlfraint y Goron. Mae atgynhychu heb ganiatâd yn torri  
hawlfraint y Goron a gall arwain at erlyniad new achos sifil, Llywodraeth Cymru,  
Rhif Trwydded GD 100017916, 2015.


This map is reproduced from Ordnance Survey material with the permission of Ordnance Survey  
on behalf of the Controller of Her Majesty's Stationary Office © Crown copyright. Unauthorised  
reproduction infringes Crown copyright and may lead to prosecution or civil proceedings.  
Welsh Government, Licence Number GD 100017916, 2015.

279500

280000




Cronfa Amaethyddol Ewrop ar gyfer Datblygu Gwledig:  
Ewrop yn Buddsoddi mewn Ardaloedd Gwledig  
European Agricultural Fund for Rural Development:  
Europe Investing in Rural Areas



Llywodraeth Cymru  
Welsh Government

Trading Title:

Customer Reference Number:



N

Approx. Scale: 1 : 2,500


Date Created: 16/09/2019 15:00:31 PM

This map is reproduced from Ordnance Survey material with the permission of Ordnance Survey on behalf of the Controller of Her Majesty's Stationary Office © Crown copyright. Unauthorised reproduction infringes Crown copyright and may lead to prosecution or civil proceedings.

Welsh Government, Licence Number GD 0100021874, 2016.

© This orthophotography has been produced from digital photography captured by Airbus Defence & Space in 2013 and 2014. Licensed by Welsh Government.





Cronfa Amaethyddol Ewrop ar gyfer Datblygu  
Gwledig: Ewrop yn Buddsoddi  
mewn Ardaloedd Gwledig  
The European Agricultural Fund for  
Rural Development: Europe Investing in  
Rural Areas

# Ffurflen Cais Sengl

## Single Application Form

### 2015



Llywodraeth Cymru  
Welsh Government

#### Symbolau IACS / IACS Symbols

|  |               |  |
|--|---------------|--|
| Ffiniau Caeau IACS                           |               | IACS Field Boundary                      |
| Cae ar Ddalen Map Arall<br>(Wedi'i Chynnwys) |               | Field on Another<br>Map Sheet (Included) |
| Cyfeirnod y Ddalen                           | <b>SA1234</b> | Sheet Reference                          |
| Rhif y Cae                                   | <b>6789</b>   | Field Number                             |

#### Symbolau Eraill / Other Symbols

|                                  |  |                                |
|----------------------------------|--|--------------------------------|
| Adeiladau                        |  | Buildings                      |
| Prif fap nodweddion<br>dŵr yr OS |  | OS Mastermap water<br>features |
| Heneb Restredig                  |  | Scheduled Ancient<br>Monument  |
| Lloegr                           |  | England                        |

#### Tir Comin / Common Land

|                      |  |                             |
|----------------------|--|-----------------------------|
| Tir Comin            |  | Common Land                 |
| Tir Comin Unig Borwr |  | Common Land<br>Sole Grazier |

#### Cynllun Taliadau Sylfaenol / Basic Payment Scheme (BPS)

##### Ardal â Ffocws Ecolegol (AFfE) / Ecological Focus Area (EFA) :

|                               |  |                                   |
|-------------------------------|--|-----------------------------------|
| Perthi                        |  | Hedges (EF1)                      |
| Waliau cerrig<br>Traddodiadol |  | Traditional Stone<br>Walls (EF2)  |
| Coedlan - cylchdro<br>byr     |  | Coppice – Short<br>Rotation (CO4) |

#### Nodweddion Parhaol / Permanent Features

|   |  |   |
|---|--|---|
| Gweithgareddau<br>anamaethyddol   |  | Non-agricultural activities<br>(NO1)        |
| Coetir  |  | Woodland<br>(TR2, WS1, YY14, YY15)          |
| Adeiladau a buarthau  |  | Buildings and yards<br>(ZZ89)               |
| Pyllau, afonydd, nentydd  |  | Ponds, rivers, streams<br>(ZZ93)            |
| Arwynebau caled   |  | Hardstandings (ZZ92)                        |
| Heolydd   |  | Roads (ZZ94)                                |
| Traciau heb eu pori   |  | Un-grazed tracks (ZZ97)                     |
| <i>(Nid yw lleoliad y symbol yn adlewyrchu lleoliad y nodwedd \</i><br><i>Symbol's position does not reflect actual location)</i> |  |   |
| Coed - boncyffion unigol  |  | Trees - individual,<br>trunks/stumps (ZZ98) |
| Sgri, cnycâu, creigau   |  | Scree/rocky<br>outcrops/boulders (ZZ95)     |
| Phrysgwydd  |  | Scrub (ZZ96)                                |
| Rhedyn  |  | Bracken (ZZ90)                              |

**Mae'r wybodaeth hon i'w defnyddio ar gyfer pwrpasau IACS yn unig.**  
**This information can only be used for IACS purposes.**

Atgynhychir y map hwn o ddeunydd yr Arolwg Ordnans gyda chaniatâd yr Arolwg Ordnans ar ran Rheolwr Llyfrfa ei Mawrhydi © Hawlfraint y Goron.  
Mae atgynhyrchu heb ganiatâd yn torri hawlfraint y Goron a gall arwain at erlyniad new achos sifil. Llywodraeth Cymru, Rhif Trwydded GD 100017916, 2015.

This map is reproduced from Ordnance Survey material with the permission of Ordnance Survey on behalf of the Controller of Her Majesty's Stationary Office © Crown copyright.  
Unauthorised reproduction infringes Crown copyright and may lead to prosecution or civil proceedings. Welsh Government, Licence Number GD 100017916, 2015.