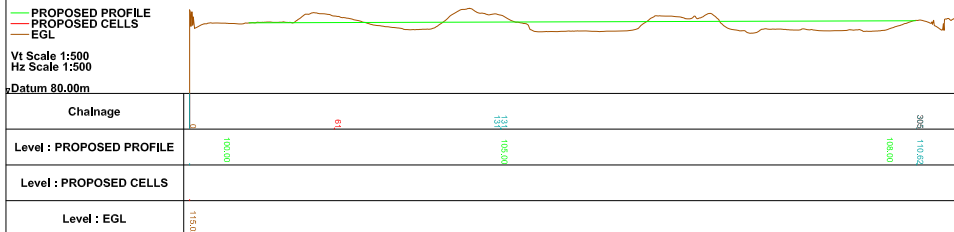


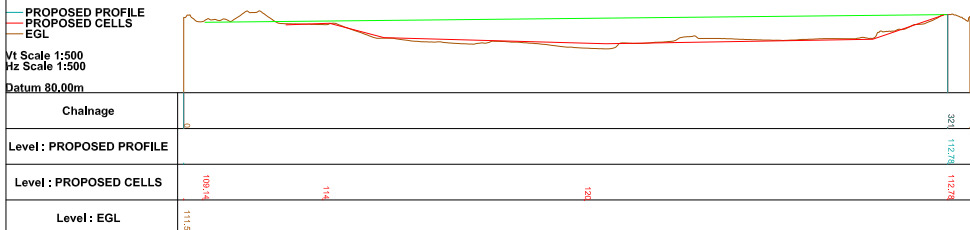


A-A



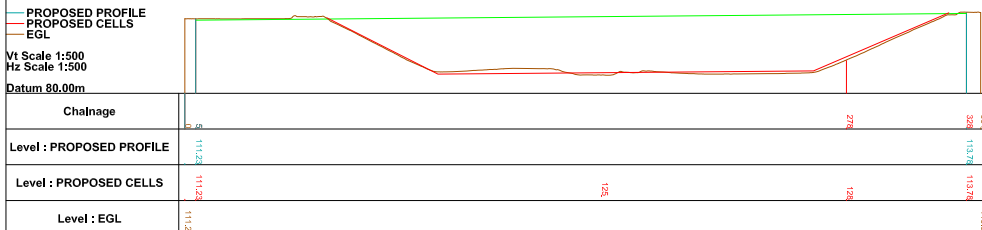
A-A

B-B



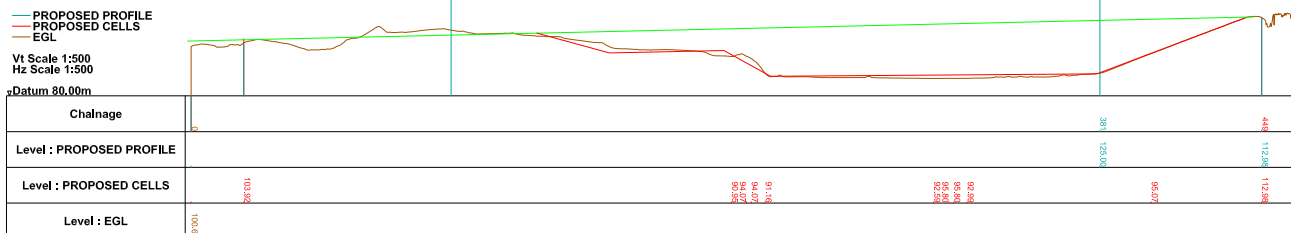
B.9

C-C

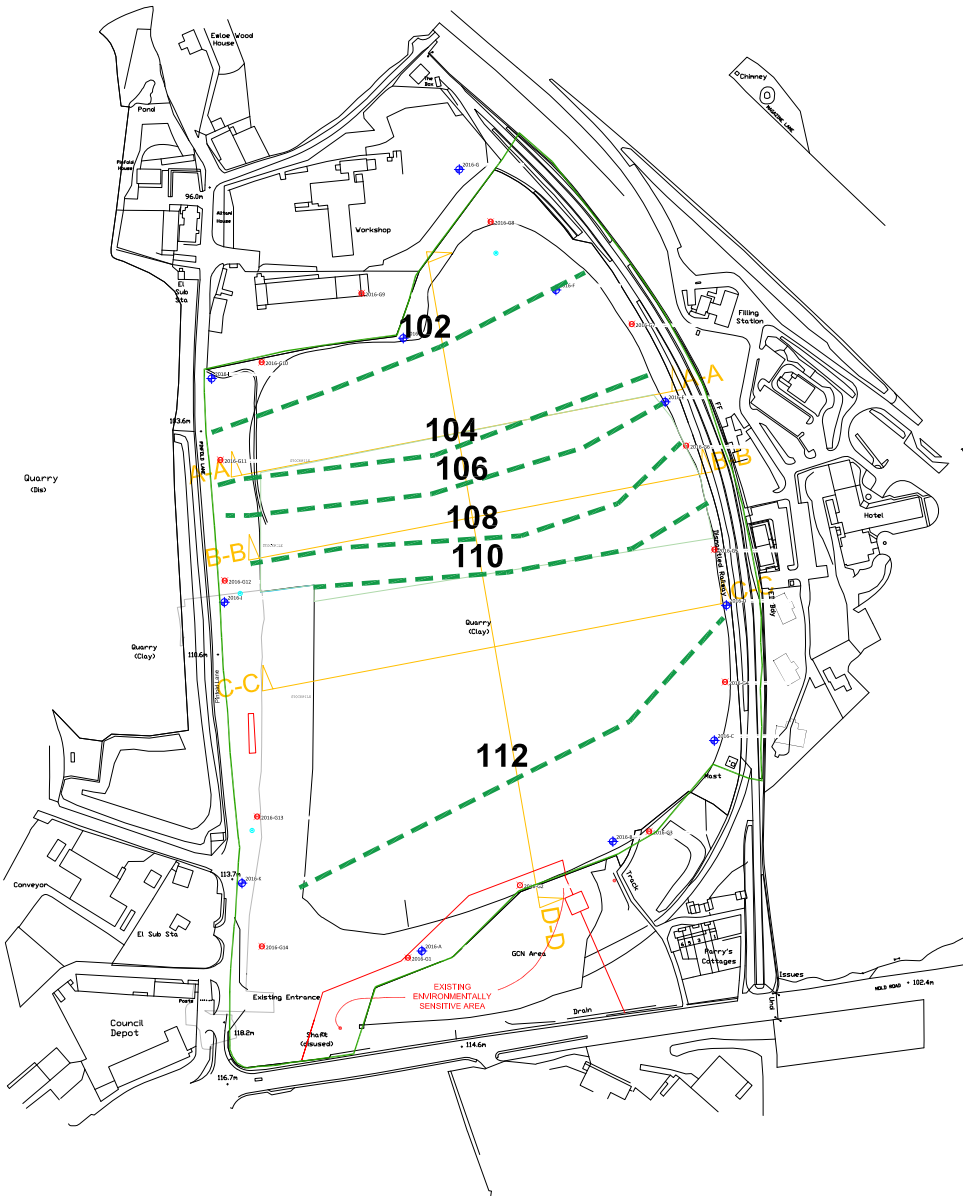


66

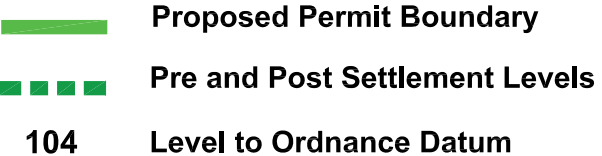
D-D



D-D



Legend



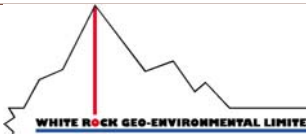
Based upon the Ordnance Survey maps with the permission of the controller of Her Majesty's Stationery Office.
© Crown Copyright reserved. Licence number AR100019096.

Client: **Mold Investments Ltd**

Project: **Parrys Quarry**

Title: Restoration

CAD Ref:	Version:	Drawn by:	Scale:	Date:
EL/MQBH/1	1	ARM		June 2020



Drawing:

ESSD5