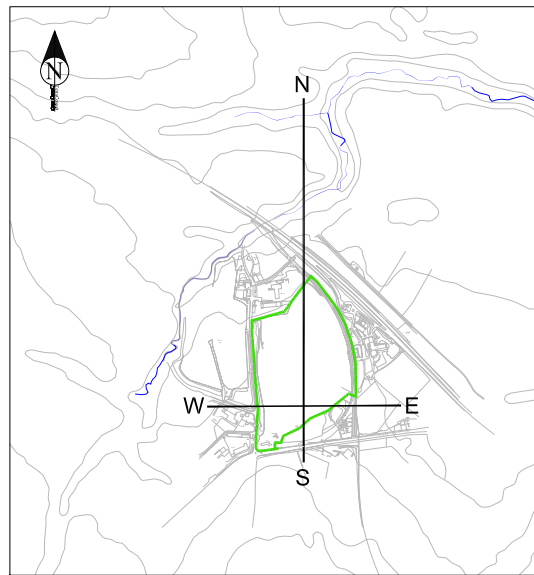
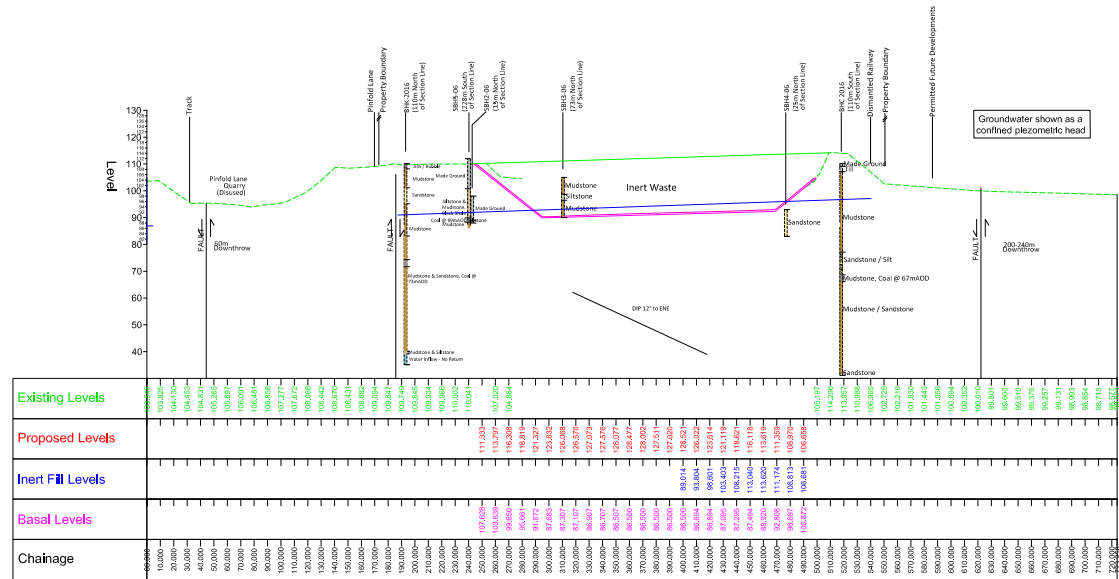


North-South Section
Scale 1:2,000 HxV 1:1,000 V



Section Location Plan
Scale 1:10,000



West-East Section
Scale 1:2,000 HxV 1:1,000 V

Legend

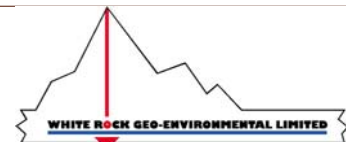
Based upon the Ordnance Survey maps with the permission of the controller of Her Majesty's Stationery Office,
© Crown Copyright reserved. Licence number AR100019096.

Client: **Mold Investments Ltd**

Project: **Parrys Quarry**

Title: **Geological and Hydrogeological
Cross Sections**

CAD Ref: EL/MQBH/1	Version: 1	Drawn by: ARM	Scale:	Date: June 2020
-----------------------	---------------	------------------	--------	--------------------



Drawing:
ESSD11