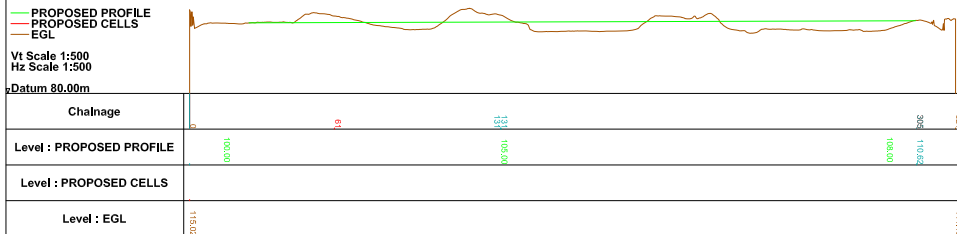
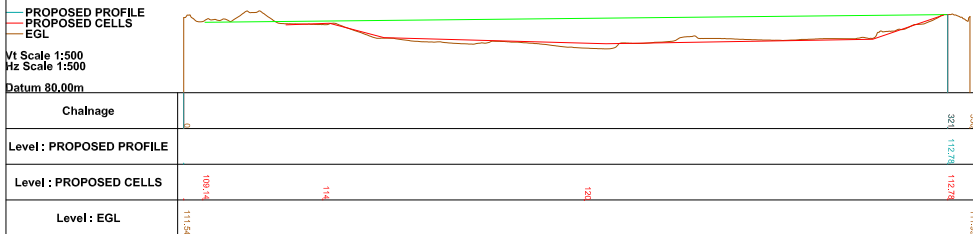




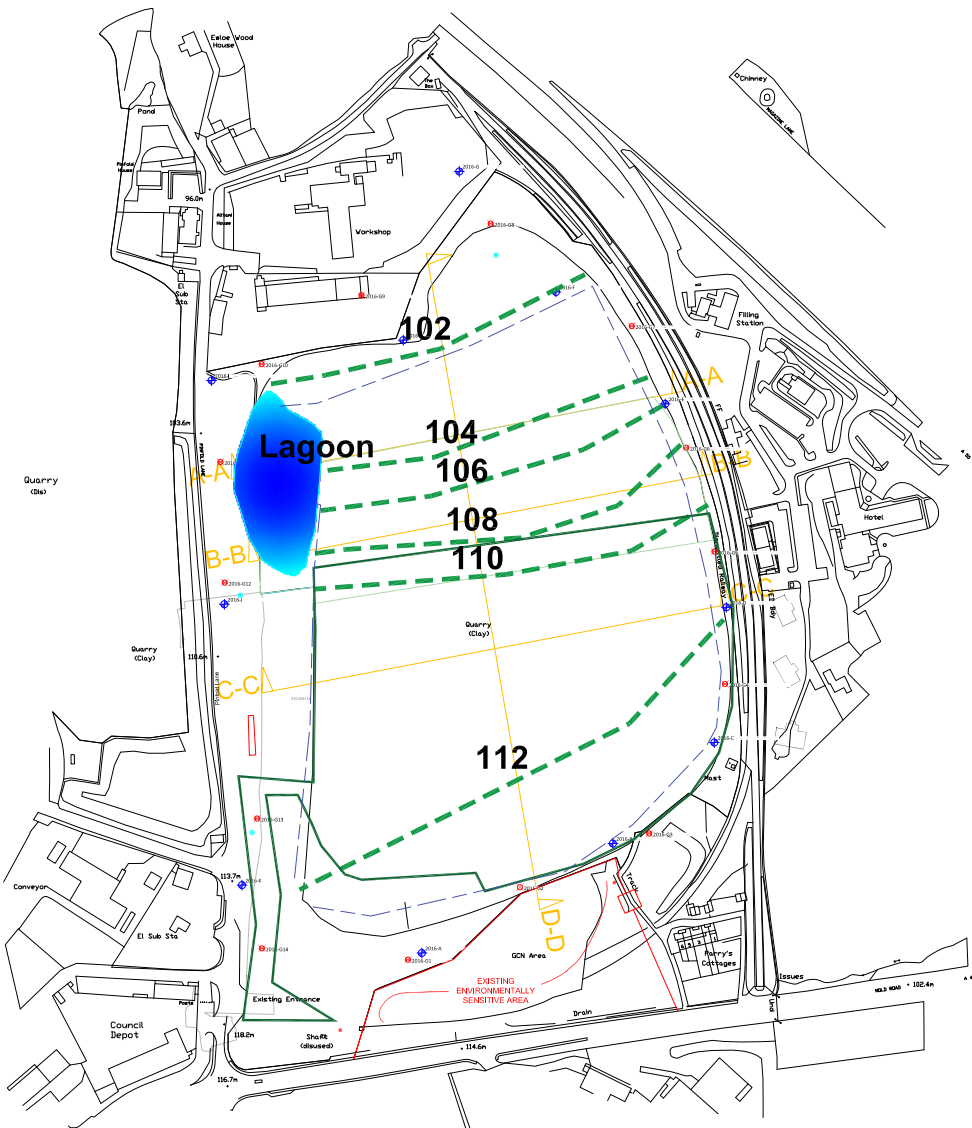
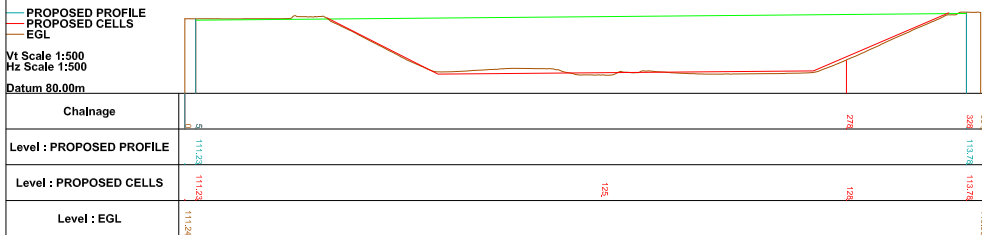
A-A Opencast Backfill



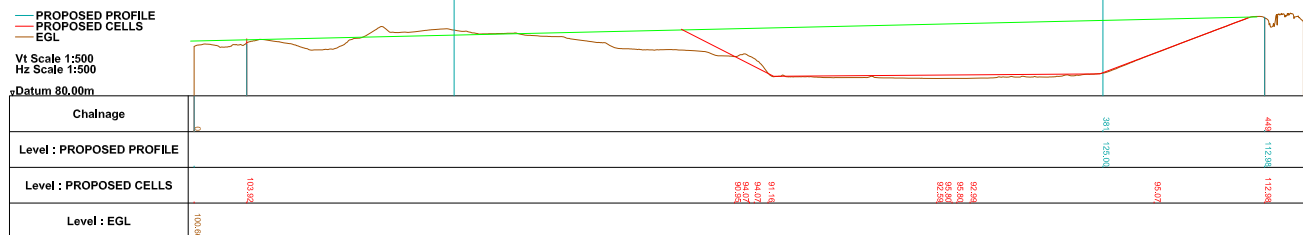
B-B Opencast Backfill



C-C Inert Landfill

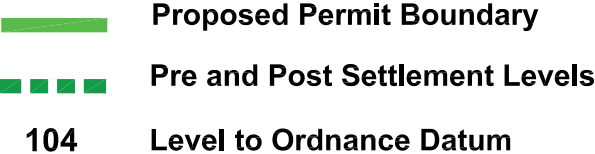


D-D **Opencast Backfill**



D-D

Legend



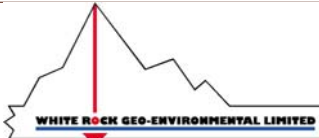
Based upon the Ordnance Survey maps with the permission of the controller of Her Majesty's Stationery Office.
© Crown Copyright reserved. Licence number AR100019096

Client: **Mold Investments Ltd**

Project: **Parrys Quarry**

Title: Restoration

CAD Ref:	Version:	Drawn by:	Scale:	Date:
EL/MQBH/1	1	ARM		August 2020



Drawing:

ESSD5