

© Crown Copyright. All Rights Reserved. License Number 100022432.

Envirocheck®

LANDMARK INFORMATION GROUP®

Ground Stability Data (1:50,000)

General

- Specified Site
- Specified Buffer(s)
- Bearing Reference Point
- Slice
- Map ID

Potential for Compressible Ground Stability Hazards

- High
- Moderate
- Low
- Very Low

Potential for Collapsible Ground Stability Hazards

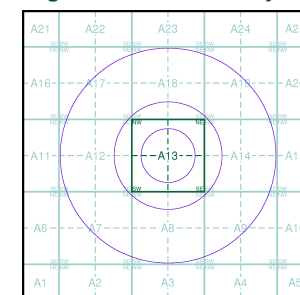
- High
- Moderate
- Low
- Very Low

Brine Pumping and Salt Mining

- Brine Pumping Related Feature
- Salt Mining Related Feature

- Point
- Polygon

Mining and Ground Stability - Slice A



Order Details

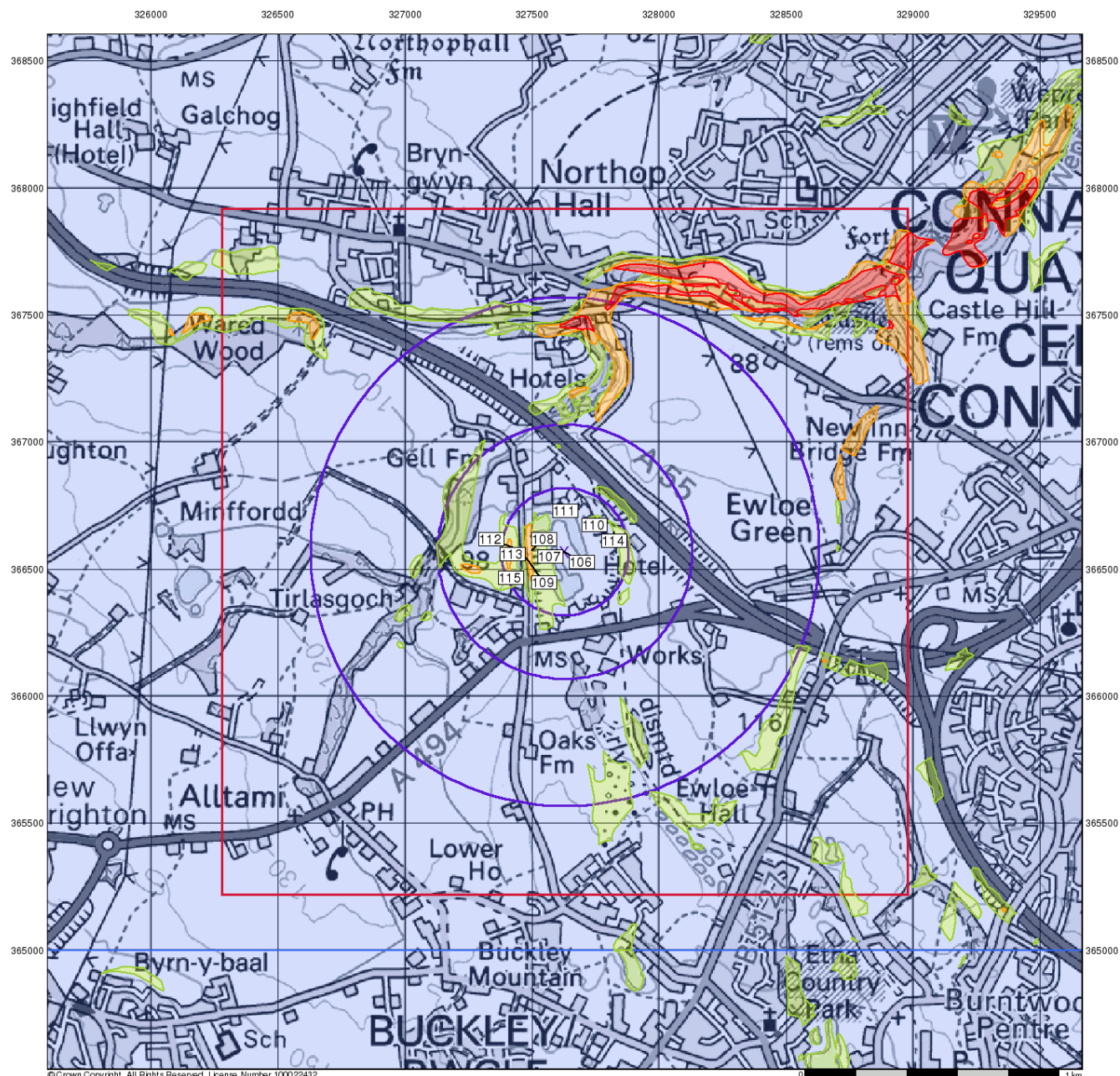
Order Number: 243736515_1.1
Customer Ref: WRGE/PQ/1.00/2020
National Grid Reference: 327630, 366570
Slice: A
Site Area (Ha): 0.01
Search Buffer (m): 1000

Site Details

Deeside Truck Services, Pinfold Lane, Alltarni, MOLD, CH7 6NY

Landmark®
INFORMATION GROUP

Tel: 0844 844 9952
Fax: 0844 844 9951
Web: www.envirocheck.co.uk



© Crown Copyright. All Rights Reserved. License Number 100022432.

Envirocheck[®]

● LANDMARK INFORMATION GROUP[®]

Ground Stability Data (1:50,000)

General

- Specified Site
- Specified Buffer(s)
- Bearing Reference Point
- Slice
- Map ID

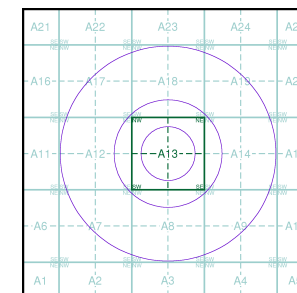
Potential for Landslide Ground Stability Hazards

- High
- Moderate
- Low
- Very Low

Potential for Ground Dissolution Stability Hazards

- High
- Moderate
- Low
- Very Low

Mining and Ground Stability - Slice A



Order Details

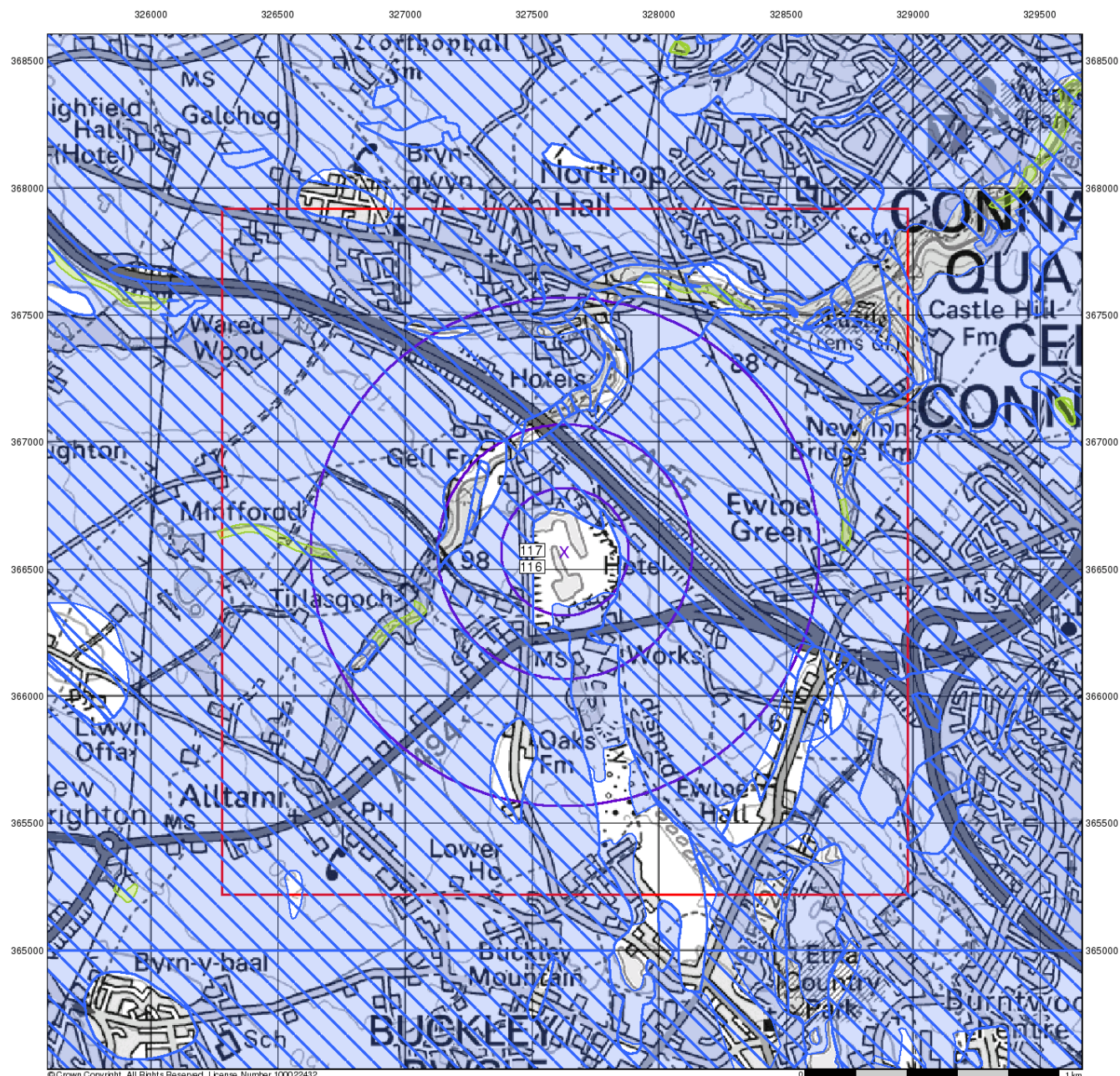
Order Number: 243736515_1.1
 Customer Ref: WRGE/PQ/1.00/2020
 National Grid Reference: 327630, 366570
 Slice: A
 Site Area (Ha): 0.01
 Search Buffer (m): 1000

Site Details

Deeside Truck Services, Pinfold Lane, Alltami, MOLD, CH7 6NY

Landmark[®]
 ● LANDMARK INFORMATION GROUP

Tel: 0844 844 9952
 Fax: 0844 844 9951
 Web: www.envirocheck.co.uk



© Crown Copyright. All Rights Reserved. License Number 100022432.

Envirocheck®

LANDMARK INFORMATION GROUP®

Ground Stability Data (1:50,000)

General

- Specified Site
- Specified Buffer(s)
- Bearing Reference Point
- Slice
- Map ID

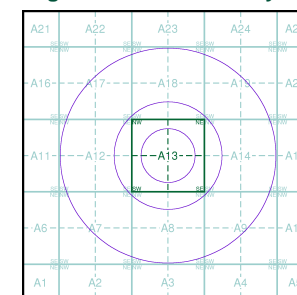
Potential for Running Sand Ground Stability Hazards

- High
- Moderate
- Low
- Very Low

Potential for Shrinking or Swelling Clay Ground Stability Hazards

- High
- Moderate
- Low
- Very Low

Mining and Ground Stability - Slice A



Order Details

Order Number: 243736515_1.1
 Customer Ref: WRGE/PQ/1.00/2020
 National Grid Reference: 327630, 366570
 Slice: A
 Site Area (Ha): 0.01
 Search Buffer (m): 1000

Site Details

Deeside Truck Services, Pinfold Lane, Alltarni, MOLD, CH7 6NY

Landmark®
 LANDMARK INFORMATION GROUP

Tel: 0844 844 9952
 Fax: 0844 844 9951
 Web: www.envirocheck.co.uk