

LANDSPREADING DEPLOYMENT APPLICATION

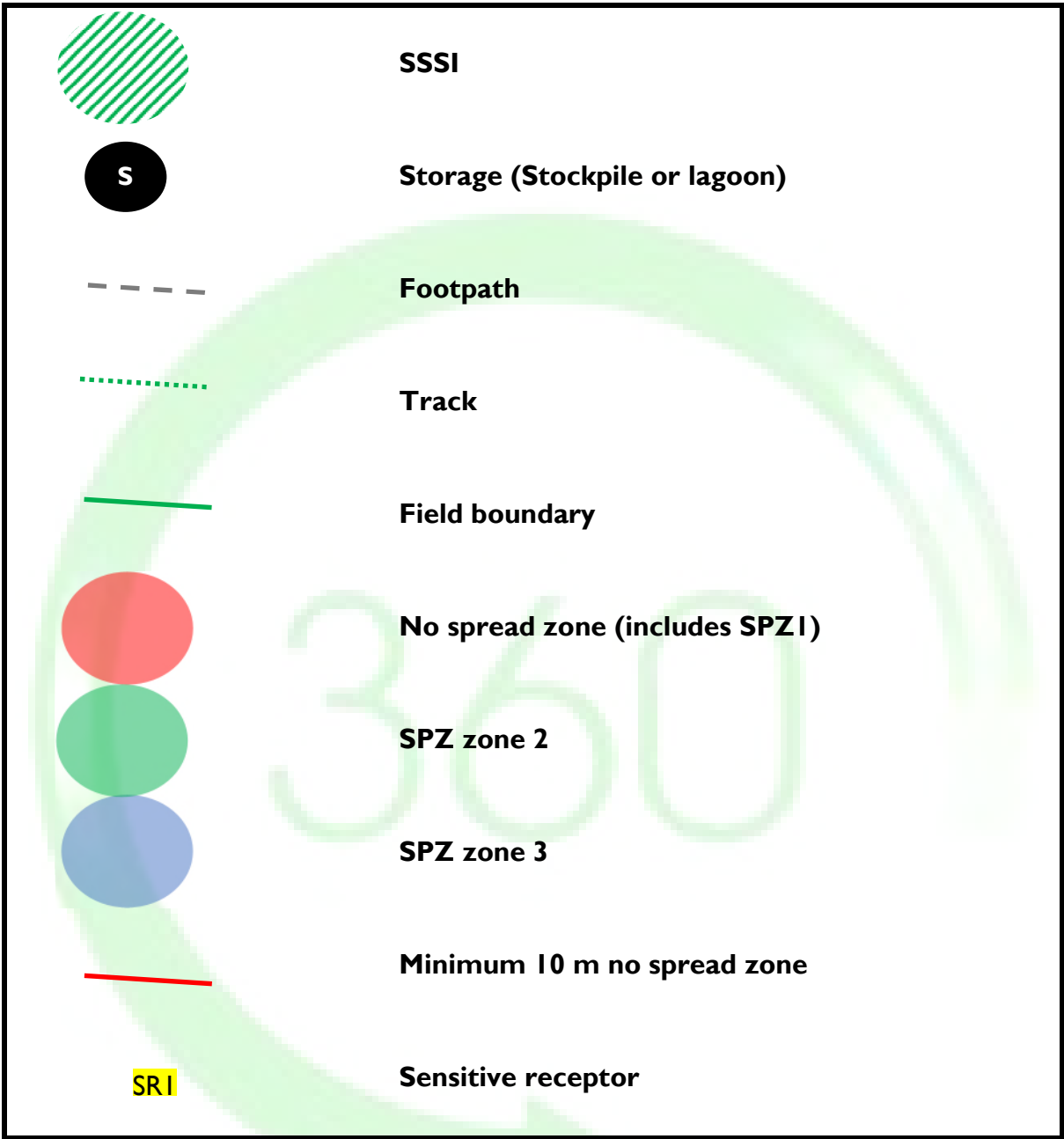
Appendix I Location plan

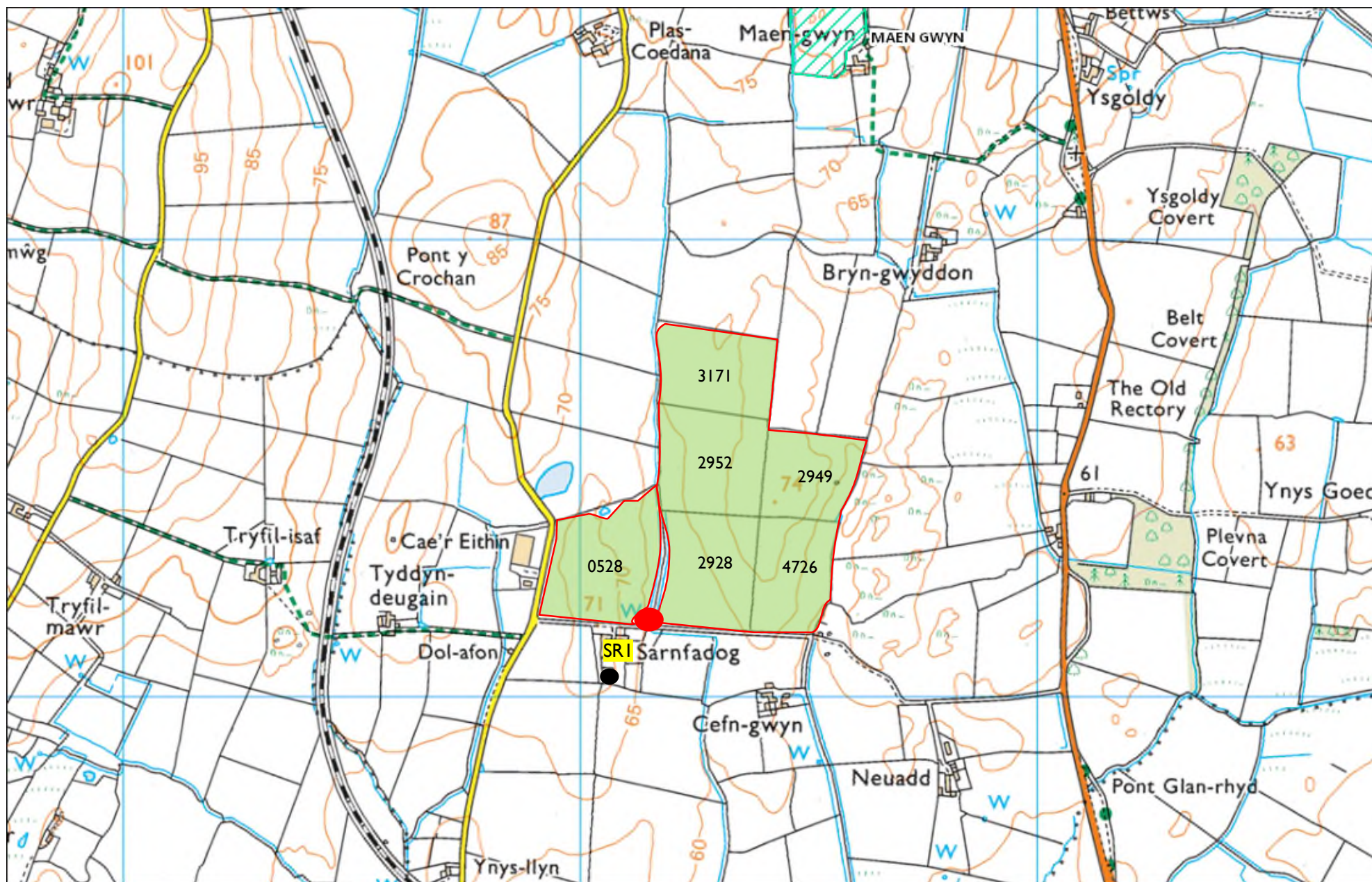
Prepared for: Simon Jones Contracting



October 2020

KEY

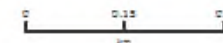


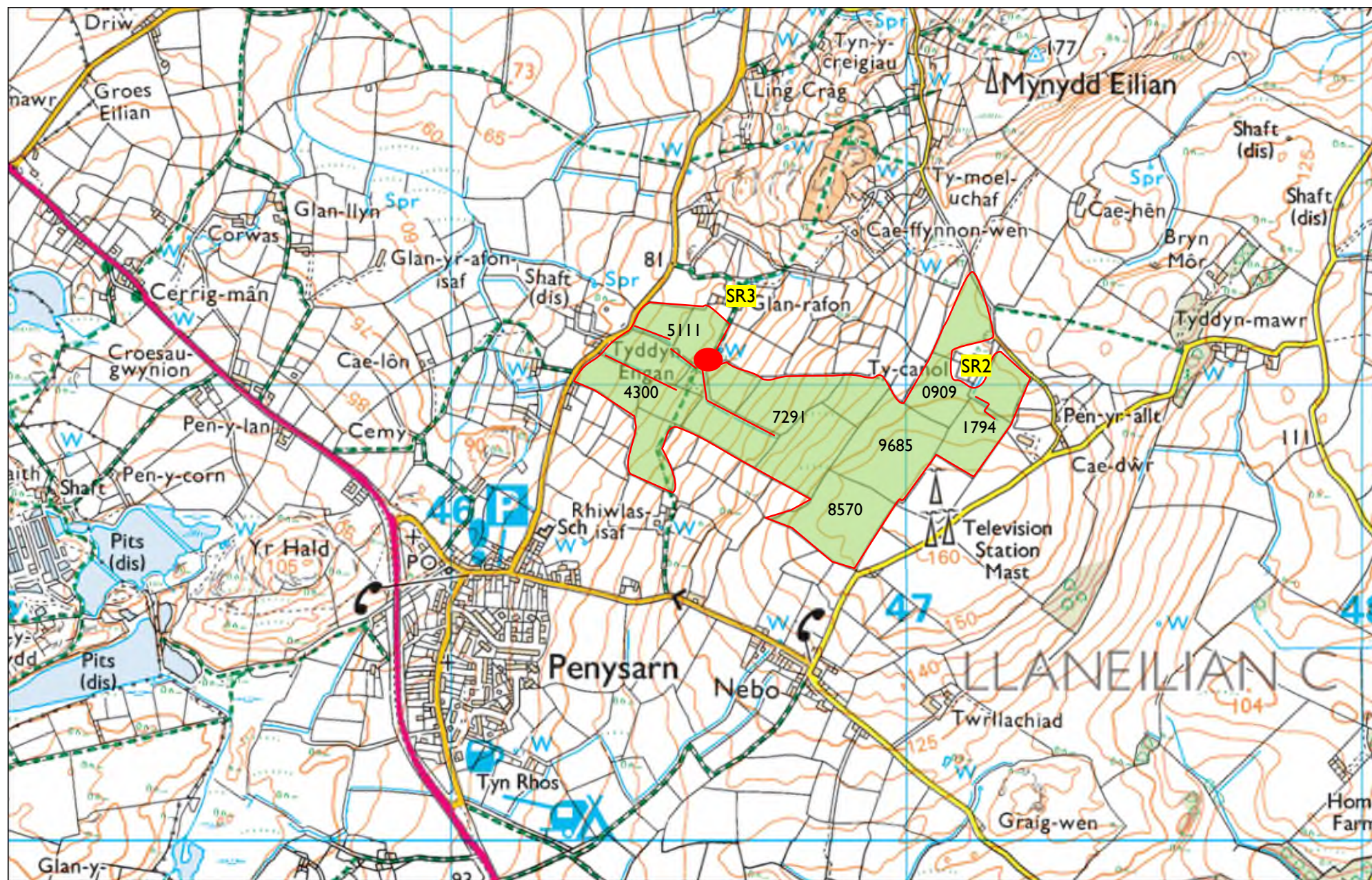


Map produced by MAGIC on 16 October, 2020.

(c) Crown Copyright and database rights 2020, Ordnance Survey 100022861.

Copyright resides with the data suppliers and the map must not be reproduced without their permission. Some information in MAGIC is a snapshot of the information that is being maintained or continually updated by the originating organisation. Please refer to the metadata for details as information may be illustrative or representative rather than definitive at this stage.






Map produced by MAGIC on 16 October, 2020.

(c) Crown Copyright and database rights 2020. Ordnance Survey 100022861.

Copyright resides with the data suppliers and the map must not be reproduced without their permission. Some information in MAGIC is a snapshot of the information that is being maintained or continually updated by the originating organisation. Please refer to the metadata for details as information may be illustrative or representative rather than definitive at this stage.

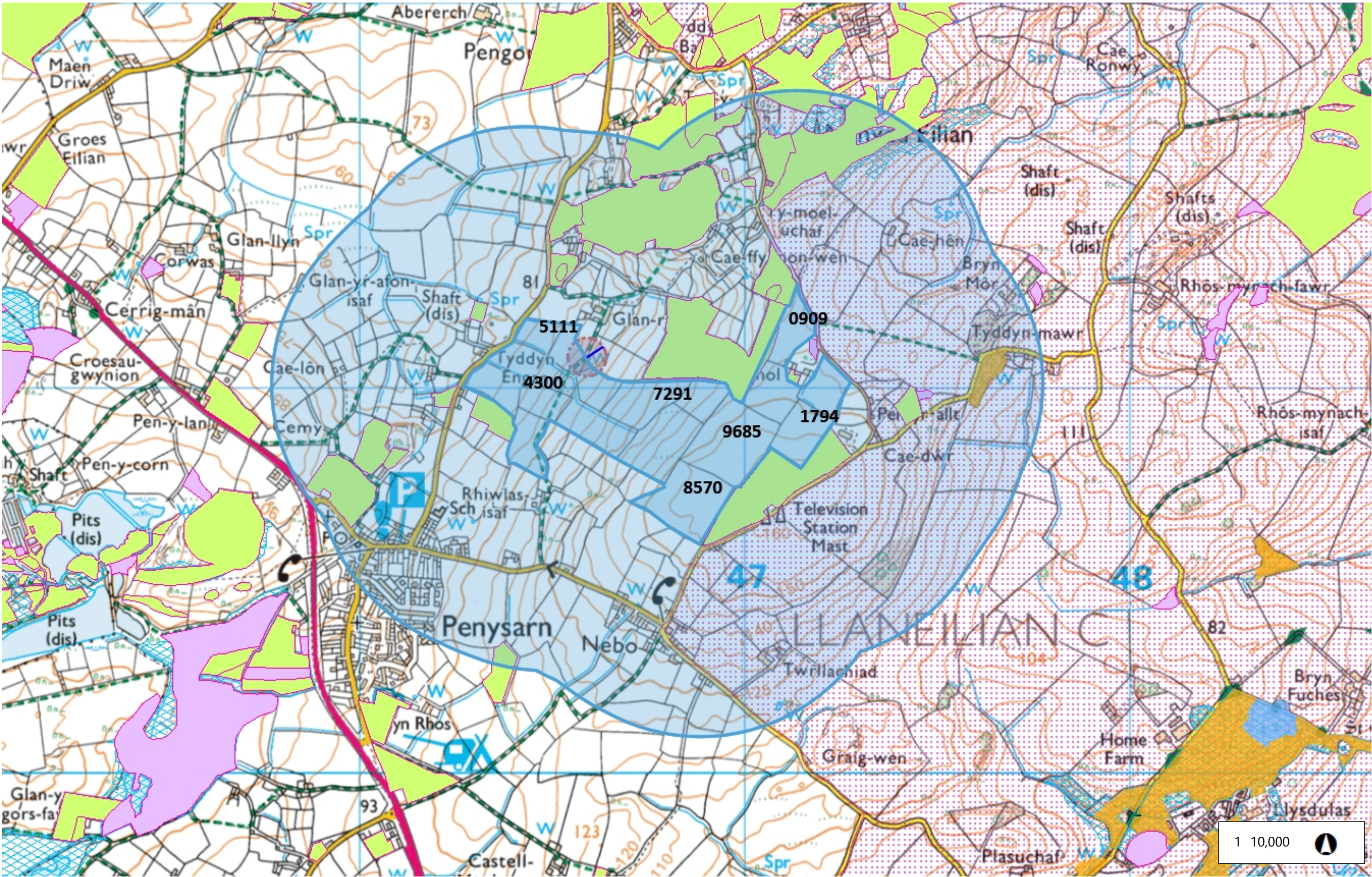


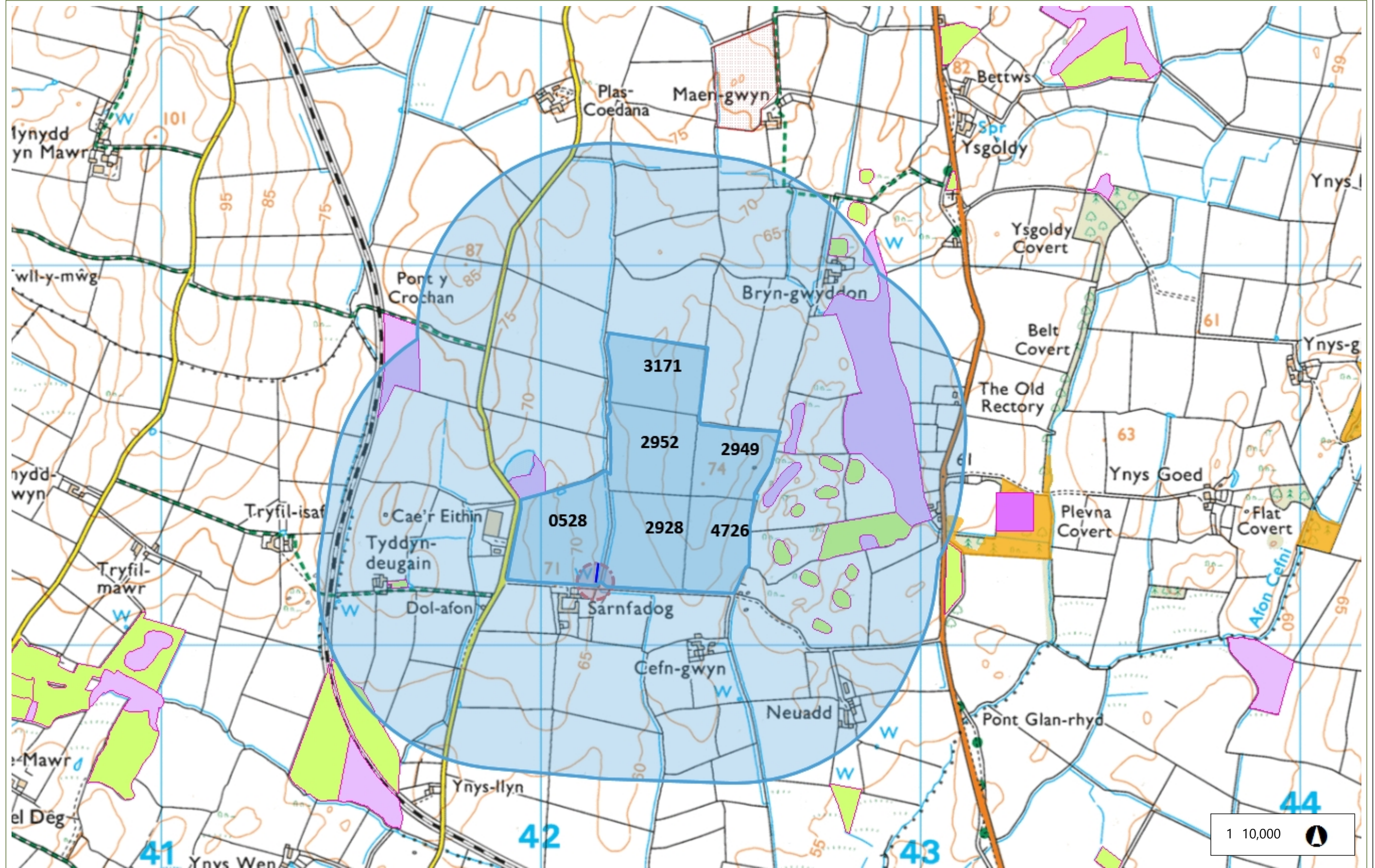


Legend

- NALD Deregulated Abstractions
- NALD Licenced Abstractions
- Protected Habitats for Permitting Screening
 - Acquifer fed water bodies
 - Blanket bog
 - Coastal and floodplain grazing marsh
 - Coastal saltmarsh
 - Coastal sand dunes
 - Deciduous woodland
 - Fens
 - Intertidal mudflats
 - Lowland beech and yew woodland
 - Lowland calcareous grassland
 - Lowland dry acid grassland
 - Lowland dry acid grassland and Lowland calcareous grassland
 - Lowland heathland
 - Lowland heathland and Purple moor grass
 - Lowland meadows
 - Lowland raised bog
 - Maritime cliff and slope
 - Mudflats
 - Purple moor grass and rush pastures

Notes





© Crown Copyright and database rights Ordnance Survey. Natural Resources Wales, 100019741, 2015. © Hawlfraint y Goron a hawl cronfa ddata Arolwg Ordans. Cyfoeth Naturiol Cymru, 100019741, 2015. This map is a user generated static output from an Internet mapping site and is for reference only. Data layers that appear on this map may or may not be accurate, current, or otherwise reliable.

