





Notes

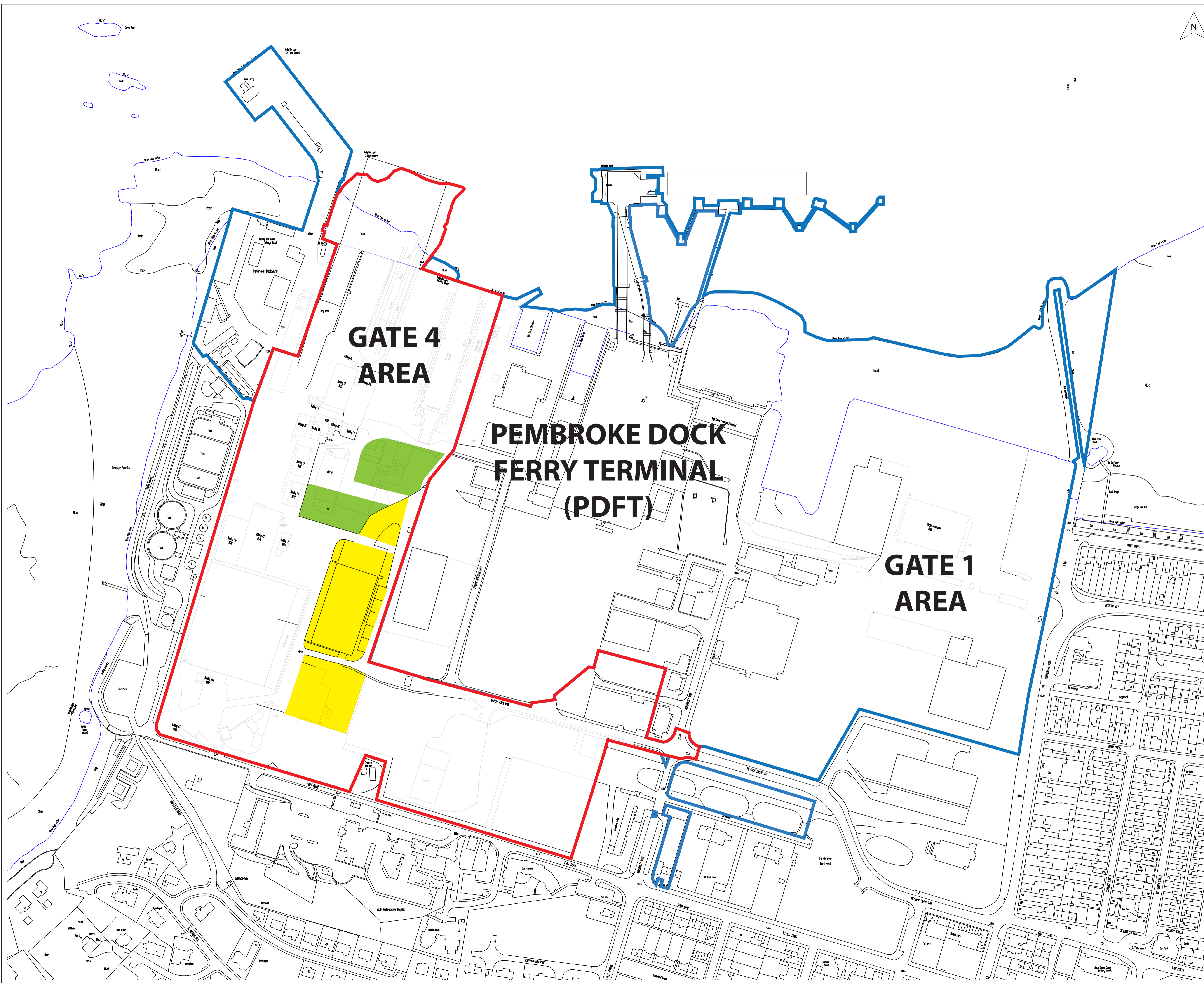
1. This drawing has been prepared in accordance with the scope of RPS's appointment with its client and is subject to the terms and conditions of that appointment. RPS accepts no liability for any use of this document other than by its client and only for the purposes for which it was prepared and provided.
2. If received electronically it is the recipient's responsibility to print to correct scale. Only written dimensions should be used.

 Application boundary  
11.10 ha (27.43 acres)

 Milford Haven Port Authority  
other land ownership

 Land not in MHPA ownership

 Land leased to PCC



| Rev | Description | Date | Initial | Checked |
|-----|-------------|------|---------|---------|
|     |             |      |         |         |

**rps** MAKING COMPLEX EASY  
 Park House, Greyfriars Road, Cardiff, CF10 3AF  
 T: +44(0) 2920 668 662 E: rpsca@rpsgroup.com

Client **Milford Haven Port Authority**  
 Project **Pembroke Dock Marine**  
 Title **Application Site**

Status **PRELIMINARY** Drawn By **AWIPO** PM/Checked by **DW**  
 Job Ref **JPW1115** Scale @ A1 **1:1500** Date Created **Jan 2018**  
 Drawing Number **JPW1115-02** Rev **F**