





Contains OS data © Crown Copyright and database right 2020

Legend:

- Array Area
- Export cable corridor
- Restricted Area - UKC 20m
- Restricted Area - UKC 8m
- Restricted Area - Northern
- Unrestricted Area

File No.: MMC007
Document Reference: MOR-MSP-DOC-0020


Client:   Project:  

Title: Restricted Area Plan

Drawing No: MORMSDRW0001

Revision:	Date:	Drawn:	Checked:	Size:	Scale:
02	20/09/07	IW	PD	A3	1:50,000

Co-ordinate system: WGS84

MarineSpace 
Making Sense of the Marine Environment™