

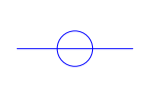
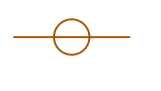











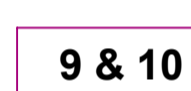



Notes:

-  Site Boundary
-  Quarantine Area - 3.3m x 3m x 3m (1m Headspace) & Keep Clear Zone (6m)
-  Clean - Storm Water Drainage
-  Sorting Area Drainage
-  Water Points
-  Made Ground
-  Natural Ground
-  40,000 Liter Water Tank

Skip Description

-  1 Garden/Park Wastes
-  2 Construction/Demolition Wastes
-  3 Concrete/Bricks/Tiles/Ceramics
-  4 Other Separately Collected Fractions
-  5 Plastic
-  6 Glass
-  7 Wood
-  8 Wood
-  9 & 10 Metal

Wind Rose



Job: JD Mckenna


Title: Indicative Skip Layout

Date: February 2021

Scale: NTS

Drawn by: AJD

Checked by: SO



ExCAL House,  
Capel Hendre Ind. Est.,  
Ammanford,  
Carmarthenshire,  
SA18 3SJ  
Tel: 01269 831606  
Fax: 01269 841867  
Website: www.excaluk.com  
E-mail: info@excaluk.com

Drawing No: 275-01-06.D06

Revision No:      Date: 24/02/2021

