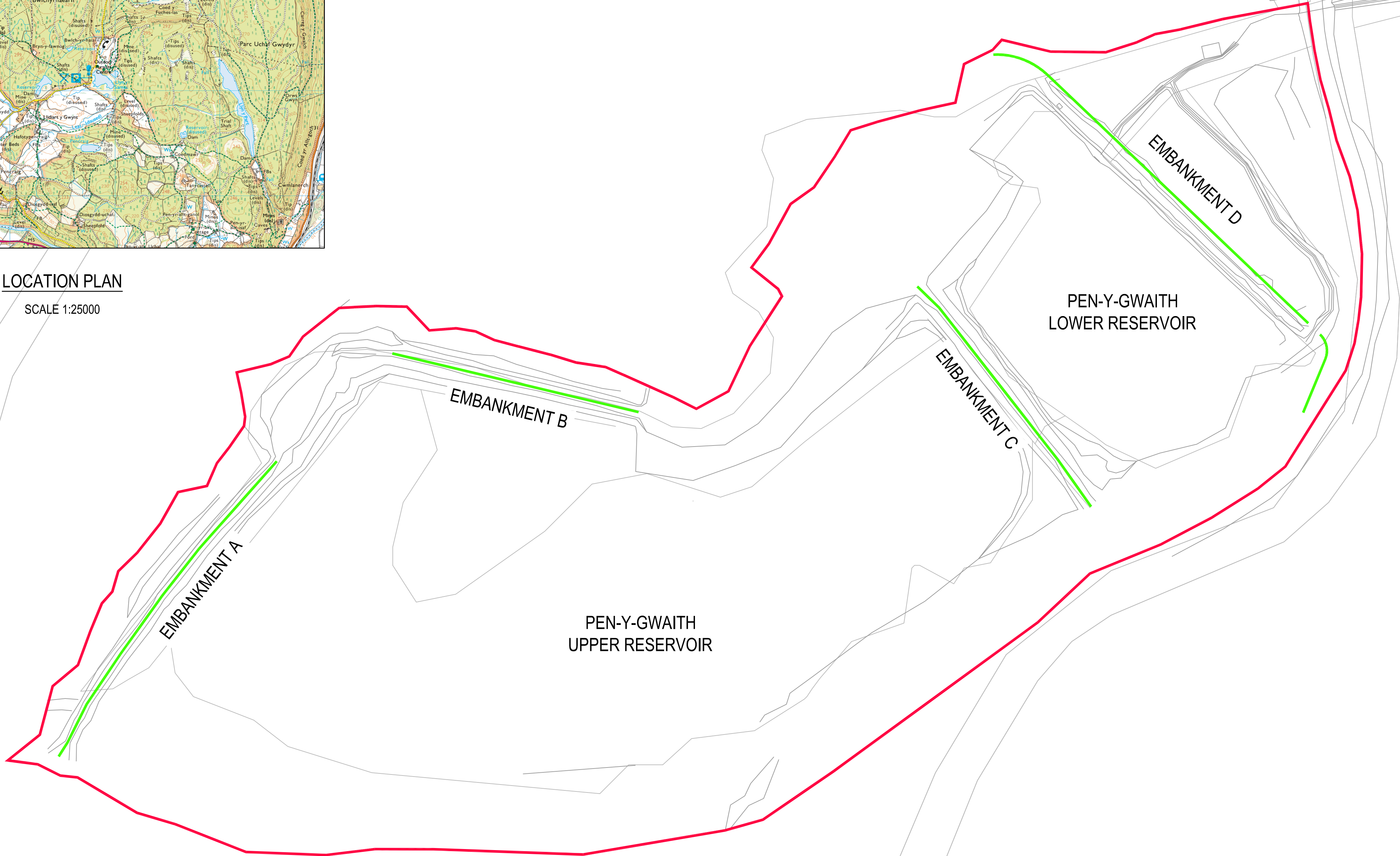


LOCATION PLAN

SCALE 1:25000



PLAN

SCALE 1:500



Note: The limits, including the height and depths of the Works, shown in this drawing are not to be taken as limiting the obligations of the contractor under Contract.

This Map is Reproduced from the Ordnance Survey Map by Natural Resources Wales with Permission of Her Majesty's Stationery Office Crown Copyright ©. Unauthorised reproduction infringes Crown Copyright and may lead to civil proceedings. Licence Number 100019741.

Notes

- All dimensions in millimetres unless stated otherwise.
- All levels in metres above Ordnance Datum (m OD) unless stated otherwise.

Legend

Working area boundary

Safety, Health and Environmental information

In addition to the hazards or risks normally associated with the types of work detailed on this drawing, the following significant residual risks should be noted. Further details are included in the CDM Design Risk Management Register.

Construction:

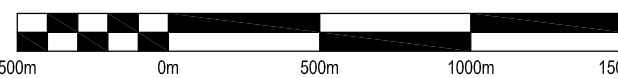
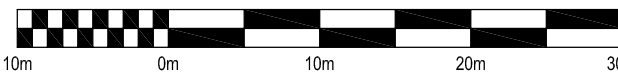
- S.1 Reservoir is a statutory reservoir under the Reservoirs Act 1975.
- S.2 Historic mine works known to be present throughout the Gwydyr Forest and around the site location.
- S.3 Unchartered services - existing third party abstraction pipework and electricity supply located within the area downstream of the north-eastern embankment (Embankment D).
- S.4 Risk of inclement weather with absent prior warning.
- S.5 Existing embankment dam fill may be unstable when disturbed.

Maintenance, cleaning and operation:

- S.2 Historic mine works known to be present throughout the Gwydyr Forest and around the site location.
- S.4 Risk of inclement weather with absent prior warning.

Decommissioning or demolition:

Risks are likely to be similar to the construction stage but should be reconsidered in advance of decommissioning, demolition, future refurbishment or replacement.



FOR PREVIOUS VERSIONS OF THIS FILE SEE
123242-BVL-Z0-00-DR-C-00001

Rev	Drawn	Chkd	Rwd	Apprvd	Date	Description
P01	SPJ	LJM	SPC	SPC	20/01/21	For Client comment and review
P02	SPJ	LJM	SPC	SPC	18/02/21	Outline Design

Designed by: Date:

Status
S4 Suitable for stage approval

Client



Client Drawing No. Revision



Binnies UK Limited
60 High Street, Redhill, Surrey, RH1 1SH, United Kingdom
Tel: +44(0)1737 774155

Project

PEN-Y-GWAITH
RESERVOIR IMPROVEMENTS

Drawing title

LOCATION PLAN

Drawing scale: AS SHOWN Sheet size: A1

Drawing no. 123242-BUK-ZZ-00-DR-C-00001 Revision P02