Notes:
1. Drawing Plan based on OS_Mastermap_632142_833977 accessed on 07/09/20 and Altitude background obtained from Arcadis Drawing UAK3034_B. HDD Drawing Plan based on Field Observations from OCU Site Visit 02/03/21.
2. Drawing Topographic profile based on field observations from OCU Site Visit 02/03/21.
3. Ground Conditions from Geotechnics Factual Report PN173686.
4. Existing Utilities locations taken from WaterCo Drawing Q11938-104137-13-BG-DR-CA-DD2002. Utility locations to be verified by OCU.
5. Ecological Constraints taken from APEM Preliminary Ecological Appraisal Report P000005198.
6. No Archaeological constraints report has been received for this project.
7. Coordinate reference for entry and exit coordinates, OSGB36.

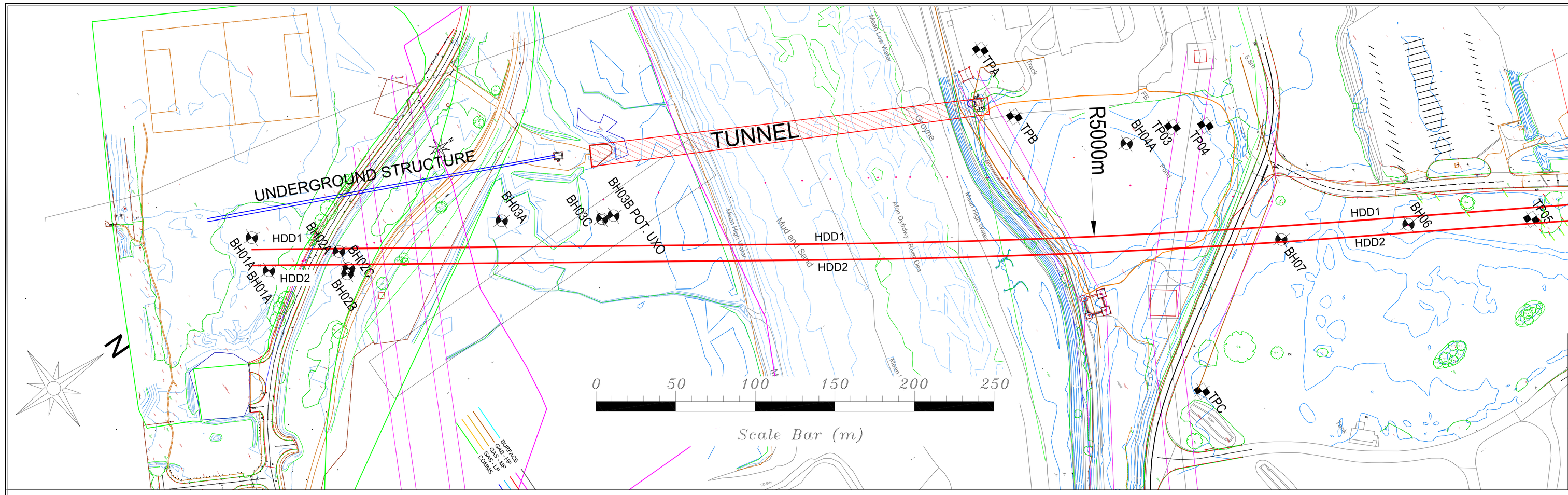

	LAUNCH	RECEPTION
HDD1	E330055.643 N369534.148	E330522.541 N370262.010
HDD2	E330063.917 N369528.532	E330531.144 N370256.954

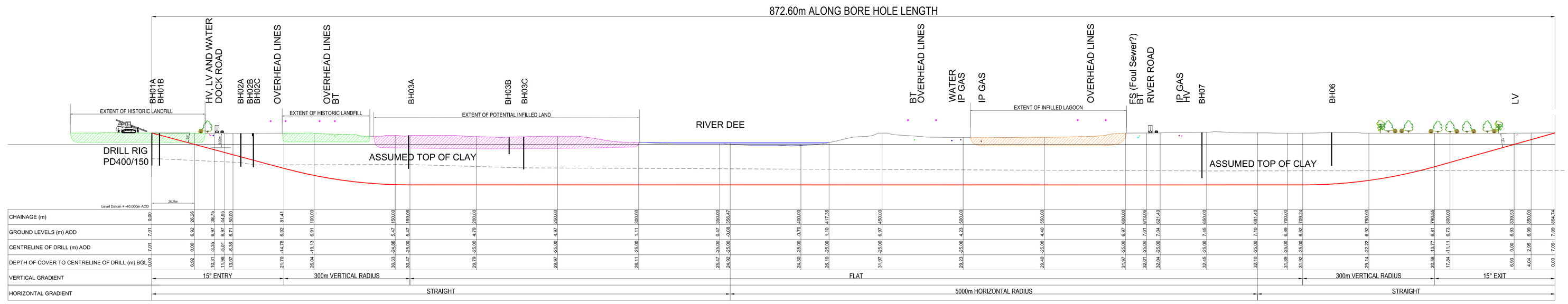

HDD1

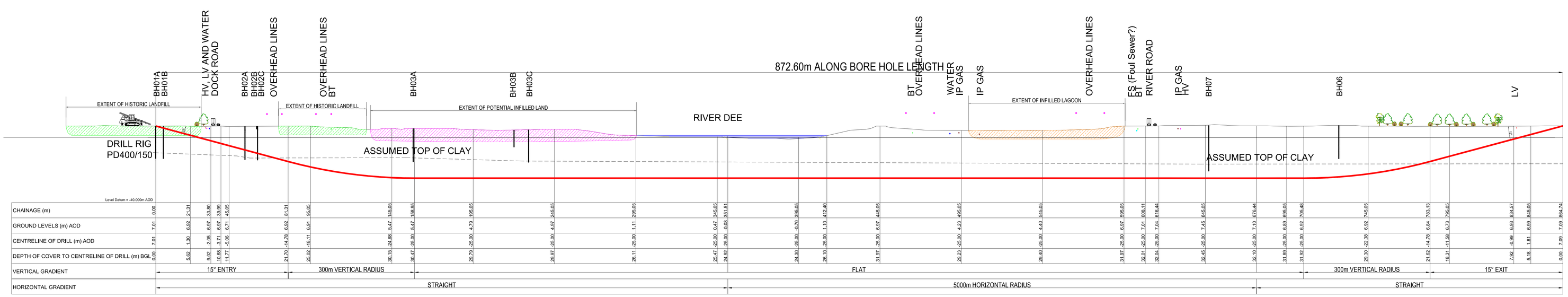

HDD2

SURFACE
GAS - HP
GAS - MP
GAS - LP
COMMS
TRAFFIC
HV
LV
SEWER
WATER

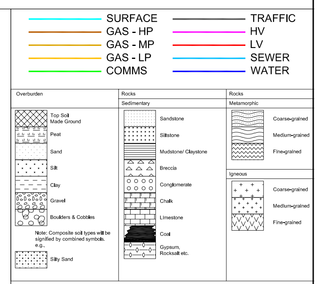

NOTE: THE INFORMATION SHOWN ON THIS PLAN IS GIVEN WITHOUT OBLIGATION OR GUARANTEE, NO LIABILITY OF ANY KIND WHATSOEVER IS ACCEPTED BY O'CONNOR UTILITIES LTD. THIS PLAN IS NOT A SUBSTITUTE FOR EQUIPMENT / SERVICE RECORDS PROVIDED BY UTILITY COMPANIES UNDER THE PROVISIONS OF THE NRSWA (1991). THE ACTUAL POSITION OF MAINS AND SERVICES ***MUST*** BE VERIFIED AND ESTABLISHED ON SITE BEFORE ANY DRILLING CAN COMMENCE.

Dŵr Cymru Welsh Water

O'Connor Utilities Ltd
O'Connor Utilities Limited
Unit 10, Sandfield Lane
Llevenshulme
Manchester M19 3BJ
Tel: +44 (0) 161 248 9922
Fax: +44 (0) 161 248 9933
enquiries@ocu.co.uk
www.ocu-ltd.co.uk

DEE TUNNEL DIVERSION
TWIN 500mm SDR-9 PE100 BLUE BARRIER PIPE
DEE RVX - 1 & 2
OCU PROJECT No: 1816
DCWW ORDER No:

Drawing Number	Revision	Scale
3573-DWG-0002	0	1:1000@A0

Rev	Details	Status	Drawn By	Date	Checked	Approved
0	ISSUED TO DCWW FOR REVIEW	FC	RJW	20.03.21	RJH	MMcN