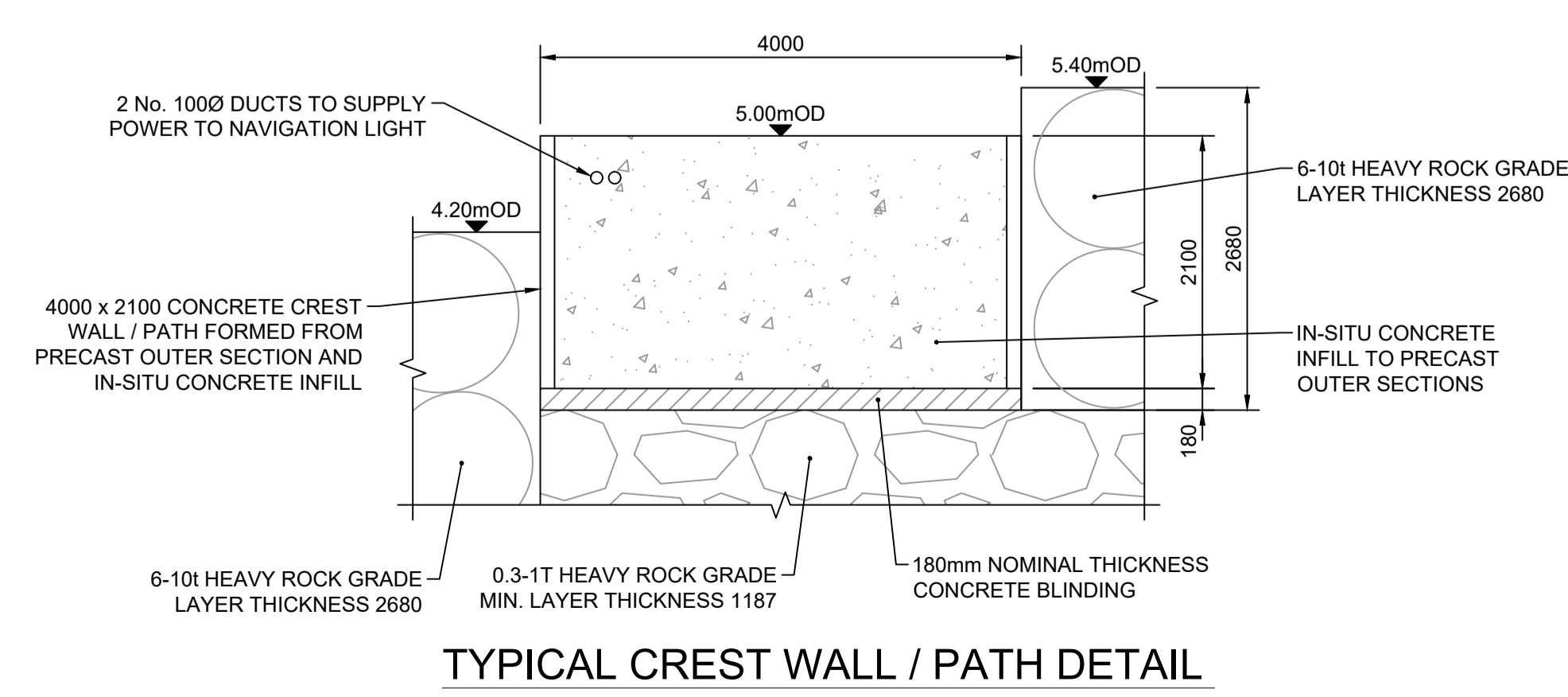
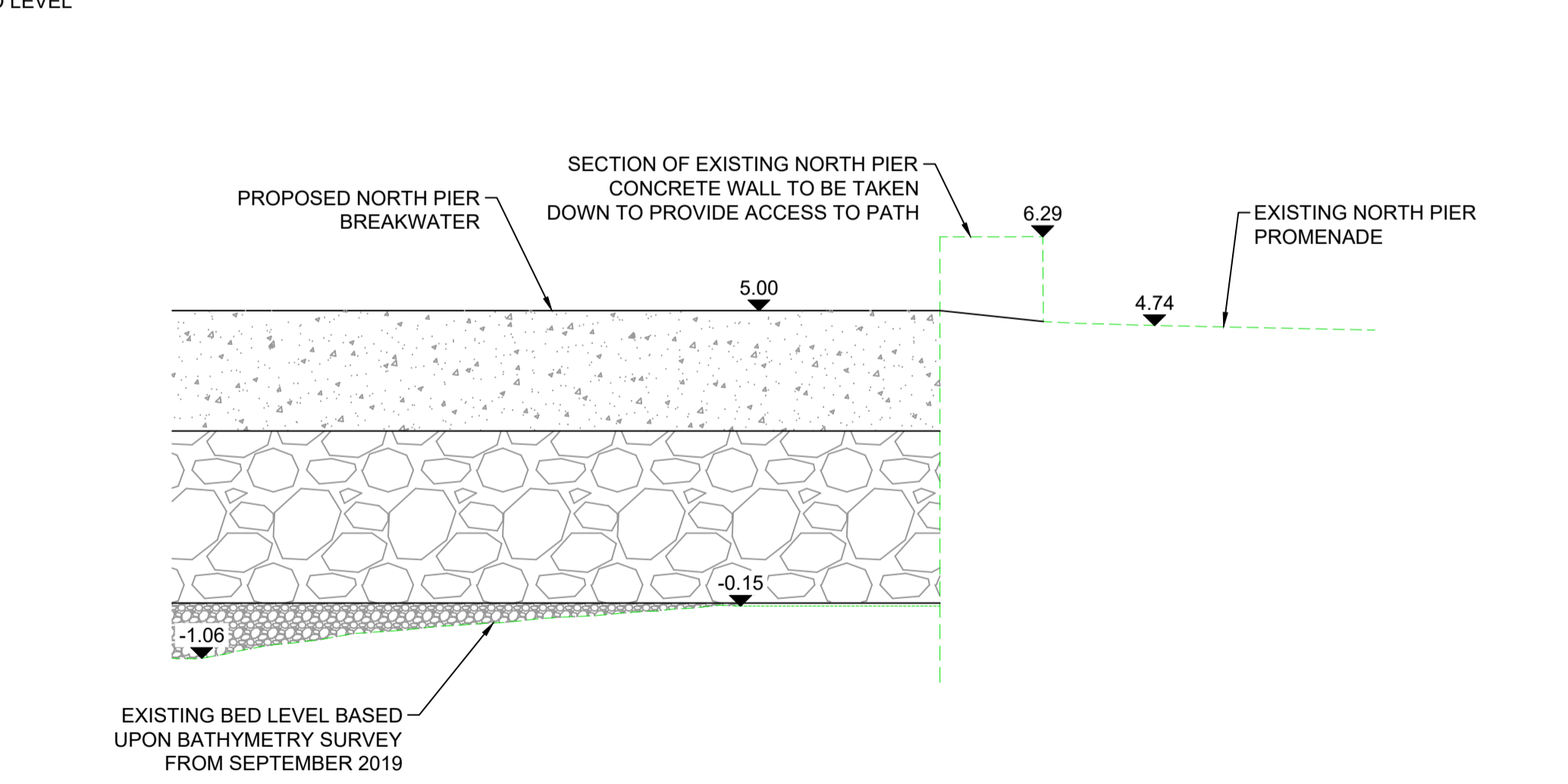
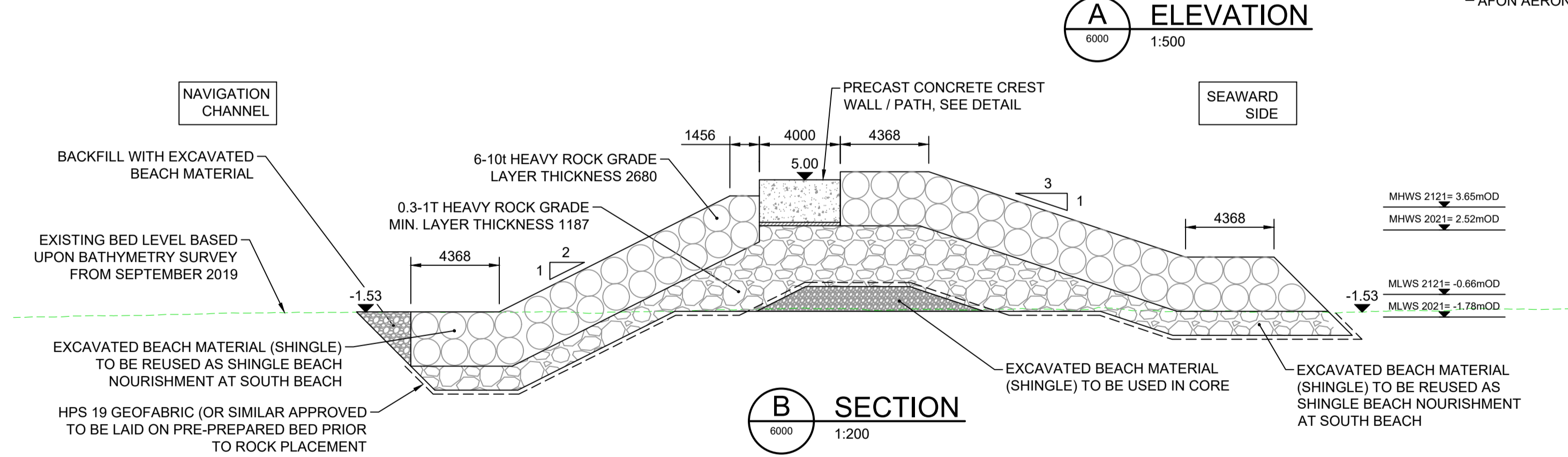
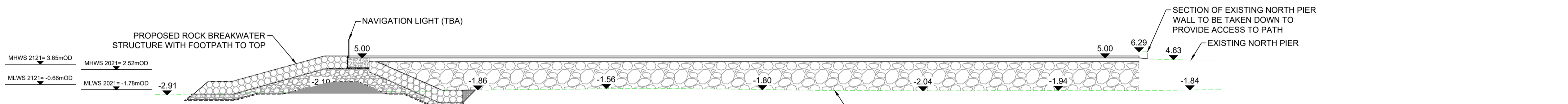
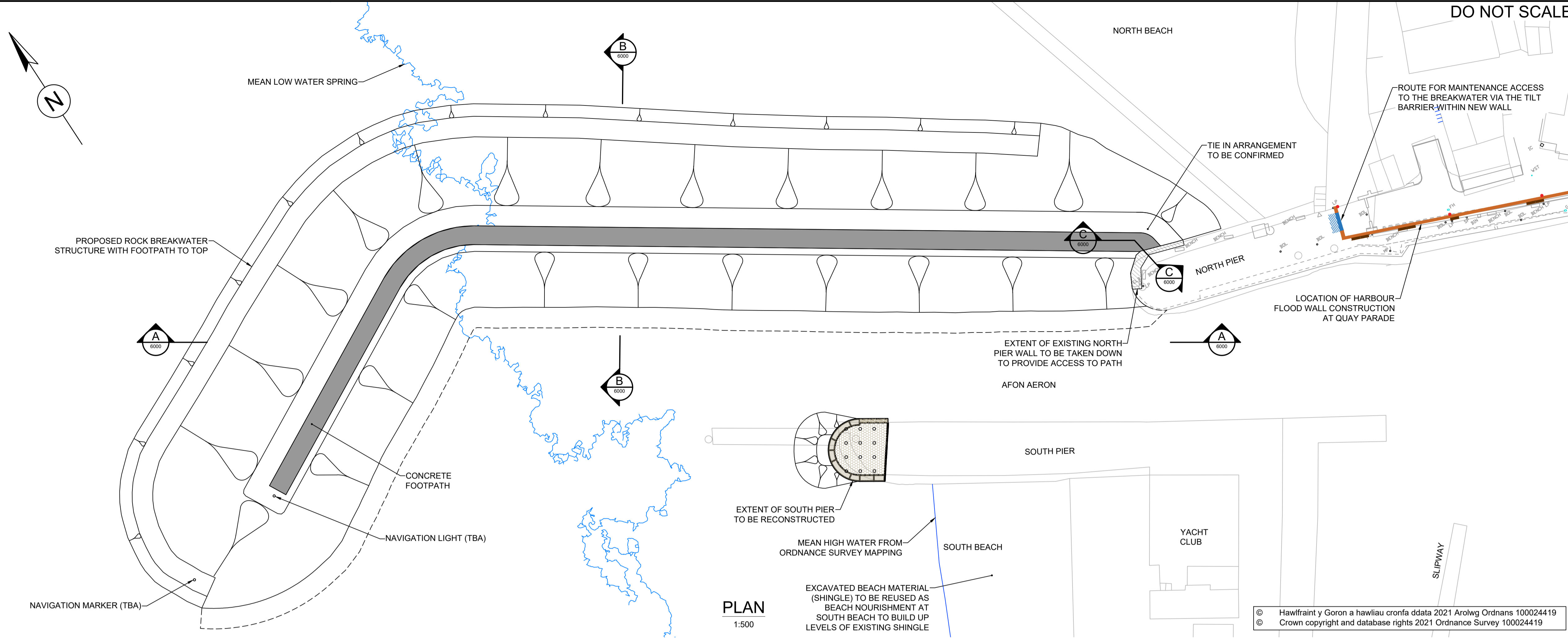


100
0 10
Millimetres

DO NOT SCALE

- NOTES:
1. ALL DIMENSIONS ARE IN MILLIMETRES UNLESS NOTED OTHERWISE.
 2. ALL LEVELS IN METRES TO ORDNANCE DATUM NEWLYN.

File name: \\swales.com\proj\atkins\CD\BAC\CD\Project\Aberaeron Coastal Defence Scheme\7\NPIW7_7\Drawing\01-GEN-DR-C-6000.dwg
 Date: 17/02/21 10:48:12
 User: WJL81881



SAFETY, HEALTH AND ENVIRONMENTAL INFORMATION

In addition to the hazards/risks normally associated with the types of work detailed on this drawing, note the following:

CONSTRUCTION

Potential for striking live underground services or unrecorded services. Working in intertidal zone and potential for work area to become inundated. Risk of collapse of unstable structures such as South Pier. Access to the car park near the Yacht club is restricted as the area is used for boat storage during the winter. Access to Quay Parade is narrow with parked vehicles present adjacent to the harbour wall. The harbour is operational with small leisure craft and fishing boats accessing and egressing during high water. Potential presence of Sabellaria at North Beach. Presence of historic fish traps on South Beach to be demarked during construction.

MAINTENANCE/CLEANING

N/A

DECOMMISSIONING/DEMOLITION

It is assumed that all works will be carried out by a competent contractor working, where appropriate, to an approved method statement

Rev.	Date	Description	By	Chk'd	App'd
C03	16/04/21	FOR PLANNING	DJW	MJT	RAM
C02	26/02/21	FOR PLANNING	DJW	MJT	RAM
C01	10/03/21	FOR CLIENT COMMENT	DJW	MJT	RAM

Rev.	Date	Description	By	Chk'd	App'd
C03	16/04/21	FOR PLANNING	DJW	MJT	RAM
C02	26/02/21	FOR PLANNING	DJW	MJT	RAM
C01	10/03/21	FOR CLIENT COMMENT	DJW	MJT	RAM

Drawing Status: **FOR PLANNING** Suitability: **A1**

ATKINS West Glamorgan House
12 Orchard Street
Swansea SA1 5AD
Tel: +44 (0)1792 641172
Fax: +44 (0)1792 472019
Copyright © Atkins Limited (2018) www.atkinsglobal.com

Cyngor Sir **CEREDIGION**
County Council

Client: **ABERAERON COASTAL DEFENCE SCHEME**

Project Title: **NORTH PIER BREAKWATER GENERAL ARRANGEMENT**

Scale	Designed	Drawn	Checked	Authorised
AS SHOWN	RB	DJW	MJT	RAM
Original Size	Date	Date	Date	Date
A1	22/02/21	22/02/21	10/03/21	10/03/21
Drawing Number	Revision			
5182114-ATK-MAR-GEN-DR-C-6000	C03			