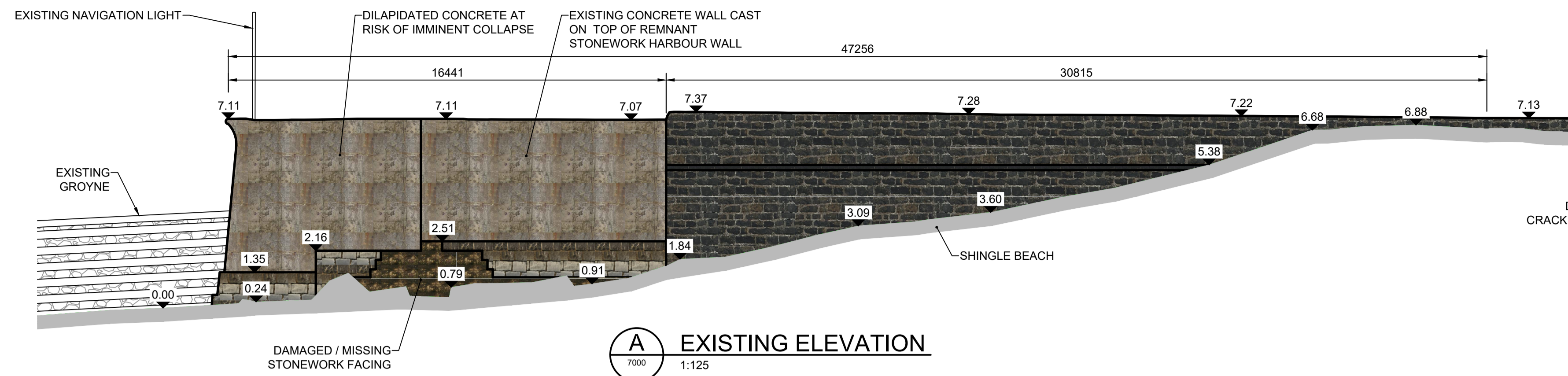
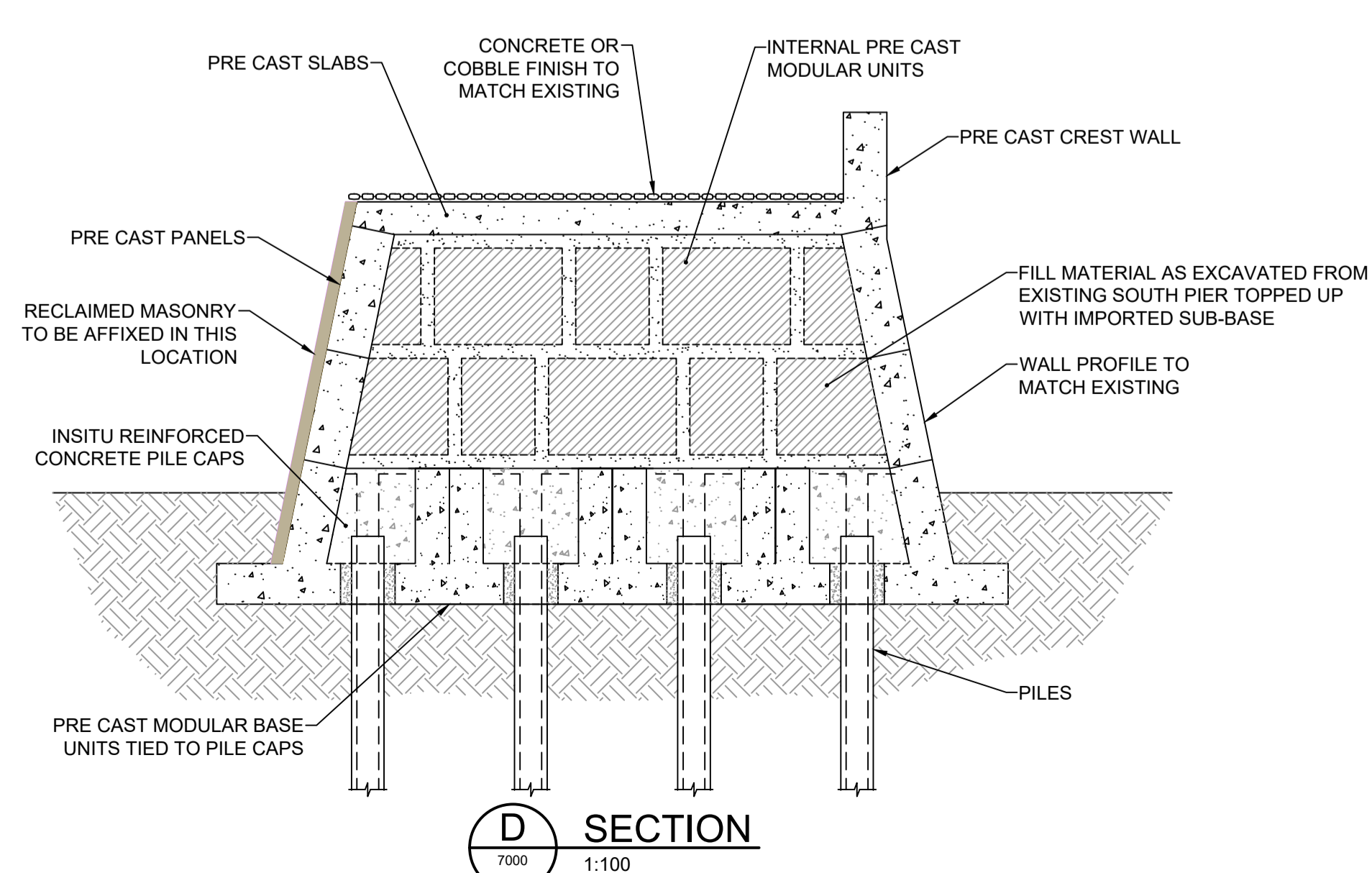
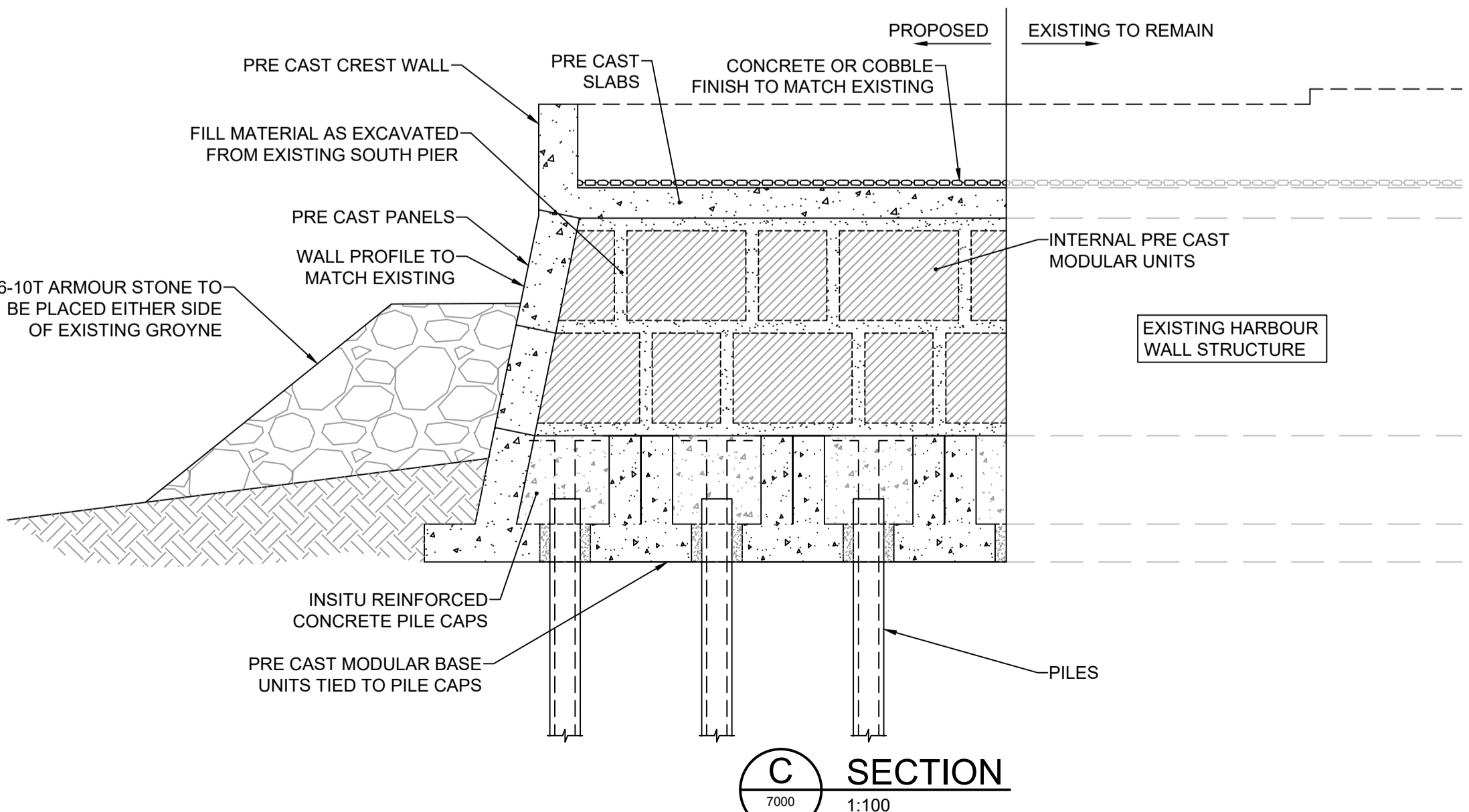
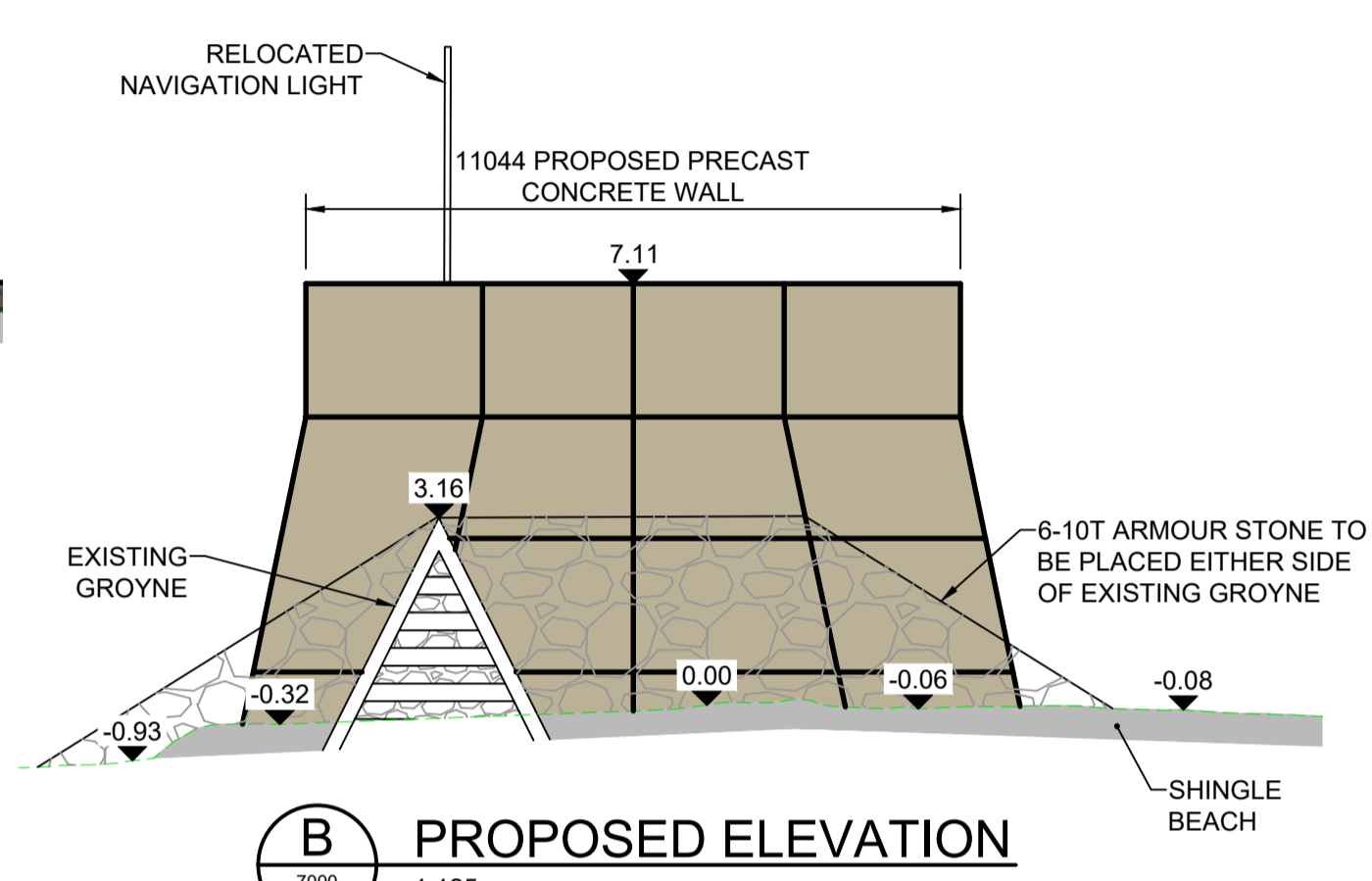
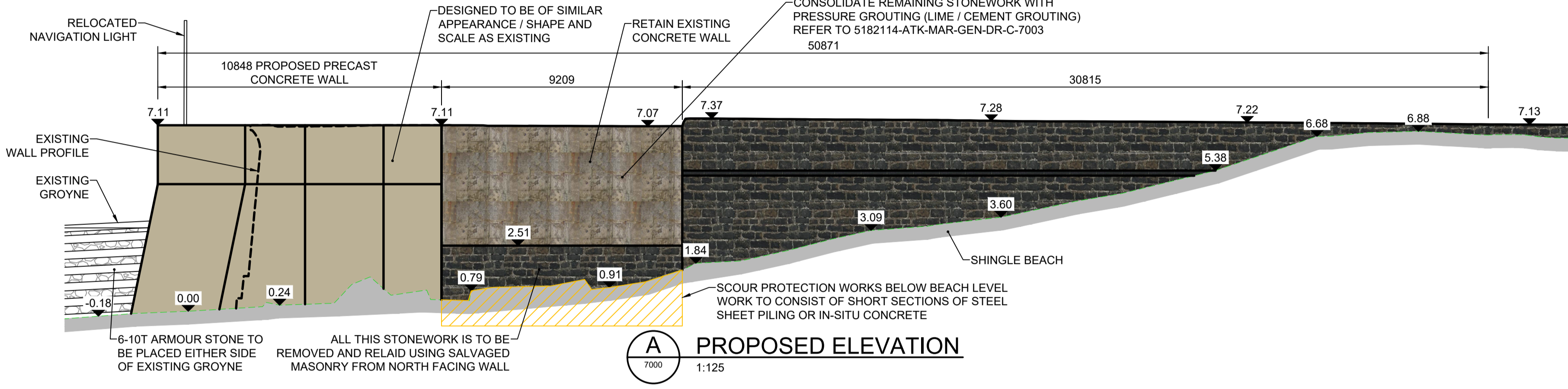


100
0 10
Millimetres



DO NOT SCALE

- NOTES:
1. ALL DIMENSIONS ARE IN MILLIMETRES UNLESS NOTED OTHERWISE.
 2. ALL LEVELS IN METRES TO ORDNANCE DATUM NEWLYN.



SAFETY, HEALTH AND ENVIRONMENTAL INFORMATION

In addition to the hazards/risks normally associated with the types of work detailed on this drawing, note the following:

CONSTRUCTION

Potential for striking live underground services or unrecorded services. Risk of collapse of unstable structures such as South Pier. Access to the car park near the Yacht club is restricted as the area is used for boat storage during the winter. Access to Quay Parade is narrow with parked vehicles present adjacent to the harbour wall. The harbour is operational with small leisure craft and fishing boats accessing and egressing during high water. Potential presence of Sabellaria at North Beach. Presence of historic fish traps on South Beach to be demarked during construction.

MAINTENANCE/CLEANING

N/A

DECOMMISSIONING/DEMOLITION

N/A

It is assumed that all works will be carried out by a competent contractor working, where appropriate, to an approved method statement

| Rev. | Date | Description | By | Chk'd | App'd |
|------|----------|--------------------|-----|-------|-------|
| C03 | 16/04/21 | FOR PLANNING | DJW | MJT | RAM |
| C02 | 26/03/21 | FOR PLANNING | DJW | MJT | RAM |
| C01 | 10/03/21 | FOR CLIENT COMMENT | DJW | MJT | RAM |

| Rev. | Date | Description | By | Chk'd | App'd |
|------|----------|--------------------|-----|-------|-------|
| C03 | 16/04/21 | FOR PLANNING | DJW | MJT | RAM |
| C02 | 26/03/21 | FOR PLANNING | DJW | MJT | RAM |
| C01 | 10/03/21 | FOR CLIENT COMMENT | DJW | MJT | RAM |

Drawing Status: **FOR PLANNING** Suitability: **A1**

ATKINS West Glamorgan House
12 Orchard Street
Swansea SA1 5AD
Tel: +44 (0)1792 641172
Fax: +44 (0)1792 472019
Copyright © Atkins Limited (2020) www.atkinsglobal.com

Cyngor Sir CEREDIGION
County Council

Project Title: **ABERAERON COASTAL DEFENCE SCHEME**

Drawing Title: **SOUTH PIER PROPOSED AND EXISTING ELEVATIONS SHEET 1 OF 2**

| Scale | Designed | Drawn | Checked | Authorised |
|-------------------------------|----------|----------|----------|------------|
| AS SHOWN | RAM | DJW | MJT | RAM |
| Original Size | Date | Date | Date | Date |
| A1 | 22/02/21 | 22/02/21 | 10/03/21 | 10/03/21 |
| Drawing Number | Revision | | | |
| 5182114-ATK-MAR-GEN-DR-C-7001 | C03 | | | |

File Name: \\swansea.com\proj\5182114-ATK-MAR-GEN-DR-C-7001\Drawings\01-ATK-MAR-GEN-DR-C-7001.dwg
 Date: 17/02/21 10:33:05
 User: WJL881