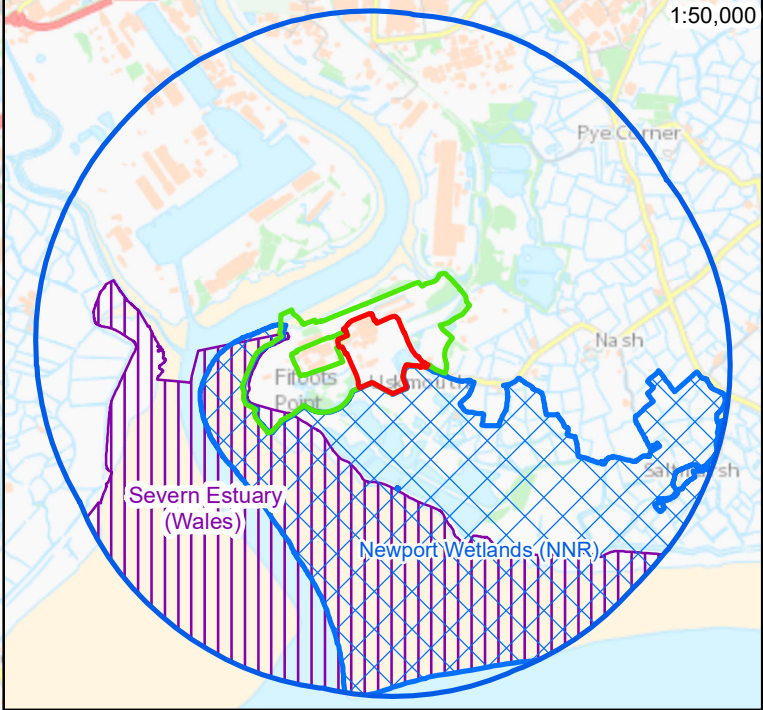
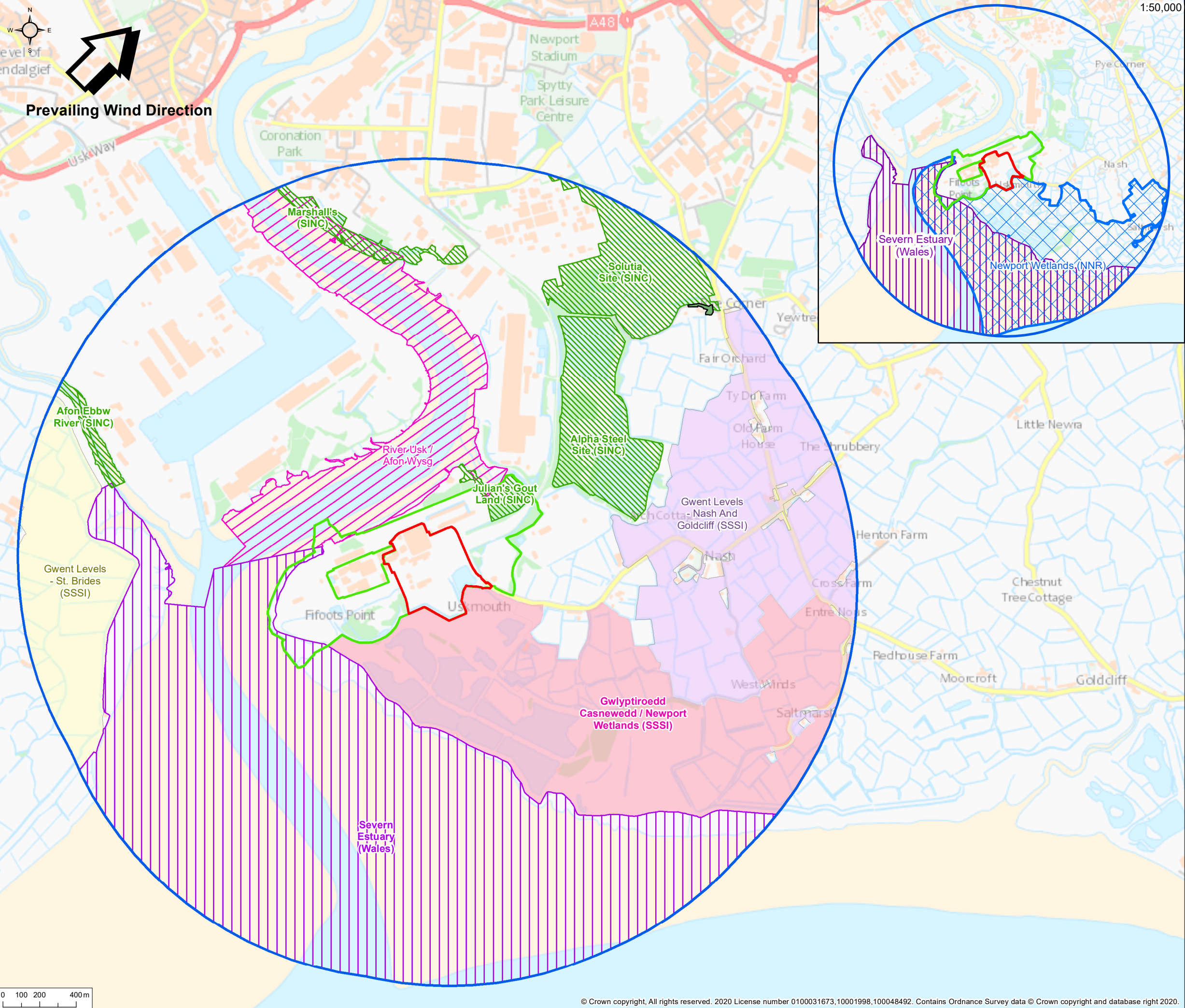


C:\Users\laura.white\Documents\ArcGIS\Projects\ECO00312_D_200108_EcologicalReceptorPlan_F8379F64-C738-459B-AF73-A836F78F790E\107\ECO00312_D_200108_EcologicalReceptorPlan.mxd



© 2020 RPS Group


Notes

1. This drawing has been prepared in accordance with the scope of RPS's appointment with its client and is subject to the terms and conditions of that appointment. RPS accepts no liability for any use of this document other than by its client and only for the purposes for which it was prepared and provided.

2. If received electronically it is the recipients responsibility to print to correct scale. Only written dimensions should be used.

- Legend**
- 2km Boundary from Development Site Boundary
 - Development site boundary
 - Landholding boundary
- Ecological Receptors**
- Sites of Importance for Nature Conservation (SINC)
 - Ancient Woodland
 - National Nature Reserve (NNR)
 - River Usk / Afon Wysg (SAC/
 - Severn Estuary (Wales) (SAC/ SPA/ Ramsar/ SSSI)
 - Gwent Levels - Nash And Goldcliff (SSSI)
 - Gwent Levels - St. Brides (SSSI)
 - Gwlyptiroedd Casnewedd / Newport Wetlands (SSSI)

Rev	Description	By	CB	Date



MAKING
COMPLEX
EASY

260 Park Avenue, Aztec West, Almondsbury, Bristol, BS32 4SY
T: +44(0)1454 853 000 E: rpssw@rpsgroup.com

Client SIMEC Atlantis Energy Ltd

Project Uskmouth Power Station

Title Figure 7.1. Designated Sites Plan

Status	Drawn By	PM/Checked By
DRAFT	RW	FB
Project Number	Scale @ A3	Date Created
ECO00312	1:20,000	FEB 2020
Drawing Number		Rev
ECO00312-ECO-027		-

rpsgroup.com