

- © 2019 RPS Group
- Notes
1. This drawing has been prepared in accordance with the scope of RPS's appointment with its client and is subject to the terms and conditions of that appointment. RPS accepts no liability for any use of this document other than by its client and only for the purposes for which it was prepared and provided.
  2. If received electronically it is the recipients responsibility to print to correct scale. Only written dimensions should be used.
  3. This drawing should be read in conjunction with all other relevant drawings and specifications.

Site Boundary

Ownership Boundary

P04	Drawing revised and updated to reflect new topographical survey	PBR	TFH	12/09/19
P03	Red line boundary revised to suit	PBR	TFH	08/08/19
P02	Red & Blue line boudary revised as shown	PBR	TFH	01/08/19
P01	Initial Issue	PBR	TFH	03/07/19
Rev	Description	By	Ckd	Date



Suite D10, Josephs Well, Hanover Walk  
Leeds, West Yorkshire LS3 1AB, United Kingdom  
T:0113 220 6190 E:expnewark@rpsgroup.com



Project SUP Fuel Conversion project

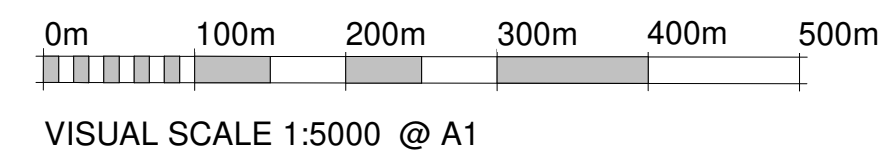
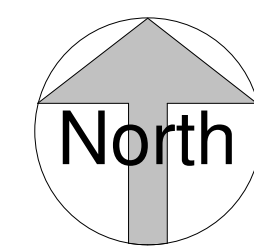
Title Site Location Plan

Status	Scale @ A1	Date Created
Preliminary	As indicated	07/02/19
Task Team Manager	Information Author	Task Information Manager
TFH	PBR	NB

Document Number  
019784-RPS-SI-ZZ-DR-A-5000

RPS Project Number	Suitability	Revision
NK019784	S0	P04
rpsgroup.com		

Site Location Plan  
1 : 5000






© 2019 RPS Group


Notes

1. This drawing has been prepared in accordance with the scope of RPS's appointment with its client and is subject to the terms and conditions of that appointment. RPS accepts no liability for any use of this document other than by its client and only for the purposes for which it was prepared and provided.

2. If received electronically it is the recipients responsibility to print to correct scale. Only written dimensions should be used.

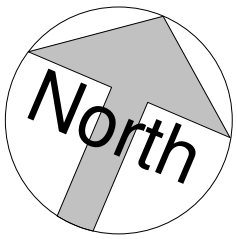
3. This drawing should be read in conjunction with all other relevant drawings and specifications.

 Simec Site Boundary

 Site Boundary Approx Area  
577,383m<sup>2</sup>

Site Boundary

1 : 2000



VISUAL SCALE 1:1000 @ A1

P03	Drawing revised and updated to reflect new topographical survey	PBR	TFH	12/09/19
P02	Site boundry revised	PBR	TFH	01/08/19
P01	Initial Issue	PBR	TFH	03/07/19
Rev	Description	By	Ckd	Date



Suite D10, Josephs Well, Hanover Walk  
Leeds, West Yorkshire LS3 1AB, United Kingdom  
T:0113 220 6190 E: [Expsnewark@rpsgroup.com](mailto:Expsnewark@rpsgroup.com)



Project SUP Fuel Conversion project

Title Site Boundary

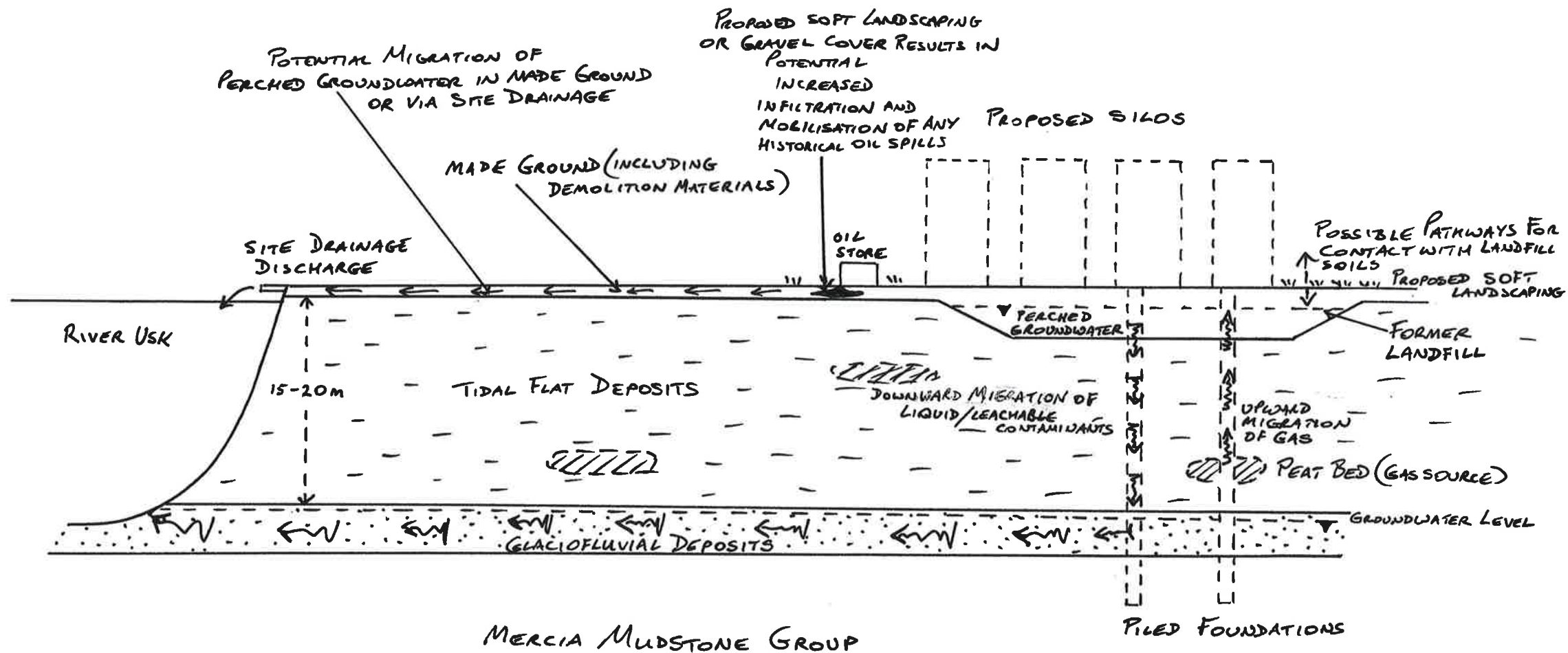
Status	Scale @ A1	Date Created
Preliminary	As indicated	02/07/19
Task Team Manager	Information Author	Task Information Manager
TFH	PBR	NB

Document Number  
019784-RPS-SI-ZZ-DR-A-5001

Project Code - Originator - Zone - Level - Type - Role - Drawing Number

RPS Project Number	Suitability	Revision
NK019784	S0	P03
<a href="http://rpsgroup.com">rpsgroup.com</a>		





© 2019 RPS Group

#### Notes

1. This drawing has been prepared in accordance with the scope of RPS's appointment with its client and is subject to the terms and conditions of that appointment. RPS accepts no liability for any use of this document other than by its client and only for the purposes for which it was prepared and provided.
2. If received electronically it is the recipient's responsibility to print to correct scale. Only written dimensions should be used.
3. Where applicable Ordnance Survey (c) Crown Copyright 2019. All rights reserved. Licence number 0100031673

Rev	Description	By	CB	Date
-----	-------------	----	----	------



260 Park Avenue, Aztec West, Almondsbury,  
Bristol BS32 4SY  
T: 01454 853 000 E: rps@rpsgroup.com

Client Simec Uskmouth Power Ltd

Project Uskmouth Power Station

Title Conceptual Site Model

Status DRAFT Drawn By RW PM/Checked by GR

Job Ref JER8425 Scale @ A3 NTS Date Created JAN 2020

RPS Drawing / Figure Number Drawing 3 Rev -

rpsgroup.com