





Source: BGS Geological Map Sheet  
247: Swansea (S&D) 1:50,000, 1972.  
IPR/50-41C British Geological Survey.  
© NERC. All rights reserved.

### Key

- Solid Geology**
-  Upper Coal Measures  
Upper Pennant Measures
  -  Lower Pennant Measures
- Drift Geology**
-  Glacial Sand and Gravel
  -  Glacial Drift, undifferentiated

## Appendix A2 - Figure 1 Local Geology