





Source: BGS Geological Map Sheet 247: Swansea (S&D) 1:50,000, 1972. IPR/50-41C British Geological Survey. © NERC. All rights reserved.

## Key

### Solid Geology

-  Upper Coal Measures  
Upper Pennant Measures
-  Lower Pennant Measures

### Drift Geology

-  Glacial Sand and Gravel
-  Glacial Drift, undifferentiated

## Appendix C2 - Figure 1 Local Geology