

P02	11.02.20	FOR TENDER	GB	PS	AS
P02.01	17.01.20	FOR INFORMATION	PS		
P01	06.12.19	FOR INFORMATION	MCP	PS	NC
P01.02	13.11.19	INITIAL STATUS	MCP	PS	
P01.01	18.10.19	INITIAL STATUS	DO	PS	
REV	DATE	DESCRIPTION	BY	CHK	APP

REVISIONS

CLIENT



PROJECT

HOLYHEAD BREAKWATER  
REFURBISHMENT


TITLE

LAYOUT PLAN: OVERALL



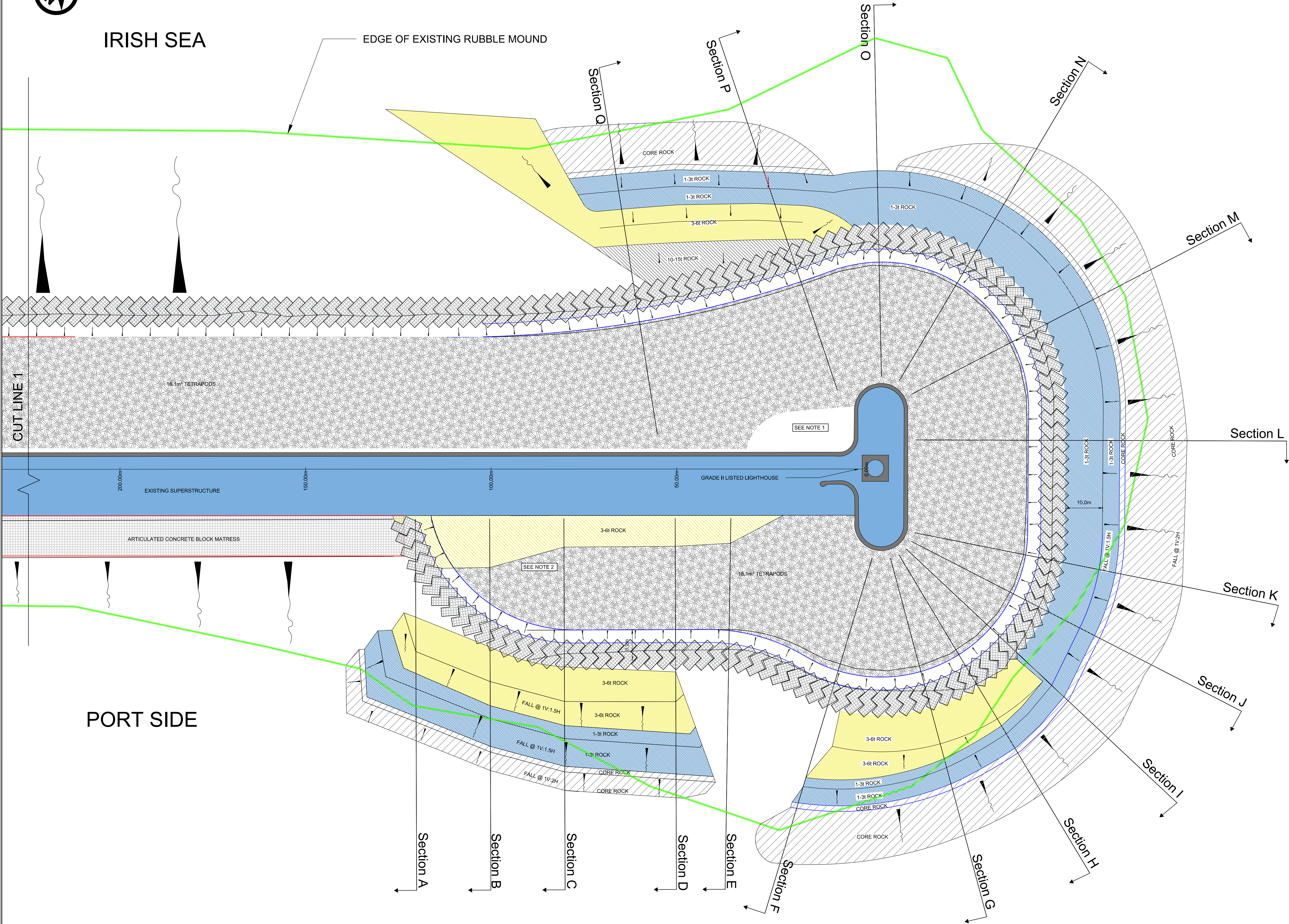
DRAWN	GB	CHECKED	PS	APPROVED	AS
DATE	24.07.2020	SCALE	1:2500	REF.	
DRAWING No.	PB9014-RHD-BW-XX-DR-C-0066	SUITABILITY	S2	REVISION	P02





IRISH SEA

EDGE OF EXISTING RUBBLE MOUND



PORT SIDE

NOTES

- 80t CONCRETE CUBOIDS TO BE RE-ORGANISED TO ALLOW CONSTRUCTION OF WELL PACKED TETRAPOD LAYERS.
- 1-3t ROCK PLACED TO PROVIDE A SMOOTH TIE-IN BETWEEN THE CONCRETE UNITS AND THE EXISTING TURNING CIRCLE. THE PROFILE OF THE ROCK / CONCRETE UNITS SHALL NOT OBSCURE SIGHTLINES FROM THE LOWER WALKWAY BACK TO LAND. REFER TO SECTION DRAWINGS FOR DETAILS. EXCAVATION SHALL BE UNDERTAKEN TO PACK THE FINAL Z-BLOCK TIGHTLY AGAINST THE LEESIDE WALL.
- ALL DIMENSIONS IN METRES UNLESS NOTED OTHERWISE.
- HATCHING IS INDICATIVE AND IS NOT A GUIDE FOR PLACEMENT. FOR CONCRETE ARMOUR PLACING PATTERNS/TOLERANCES, REFER TO PB9014\_RHD\_BW\_XX\_RP\_C\_0065.

P02	24.07.20	FOR TENDER	GB	PS	AS
P02.01	17.01.20	FOR INFORMATION	PS		
P01	06.12.19	FOR INFORMATION	MCP	PS	NC
P01.02	13.11.19	INITIAL STATUS	MCP	PS	
P01.01	18.10.19	INITIAL STATUS	DO	PS	
REV	DATE	DESCRIPTION	BY	CHK	APP

REVISIONS

CLIENT



PROJECT

HOLYHEAD BREAKWATER  
REFURBISHMENT


TITLE

LAYOUT PLAN: ROUNDHEAD

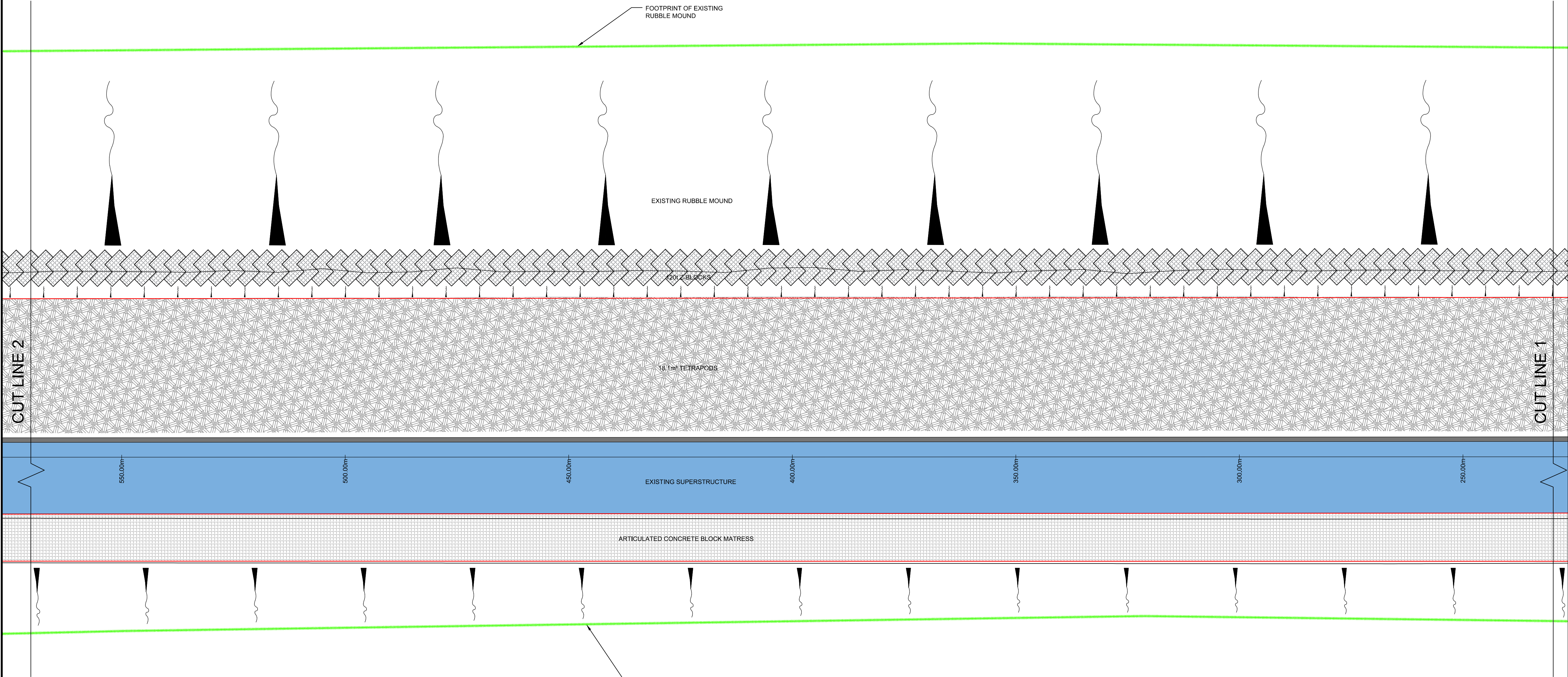


DRAWN	GB	CHECKED	PS	APPROVED	AS
DATE	24.07.20	SCALE	1:500 @ A1	REF.	
DRAWING No.	PB9014-RHD-BW-XX-DR-C-0067	SUITABILITY	S2	REVISION	P02





IRISH SEA



PORT SIDE

- NOTES
- DIMENSIONS GIVEN IN METRES
  - HATCHING IS INDICATIVE AND IS NOT A GUIDE FOR PLACEMENT. FOR CONCRETE ARMOUR PLACING/PATTERNS, REFER TO PB9014-RHD-BW-XX-RP-C-0065.

P02	24.07.20	FOR TENDER	GB	PS	AS
P02.01	17.01.20	FOR INFORMATION	PS		
P01	06.12.19	FOR INFORMATION	MCP	PS	SL
P01.02	13.11.19	INITIAL STATUS	MCP	PS	
P01.01	18.10.19	INITIAL STATUS	DO	PS	
REV	DATE	DESCRIPTION	BY	CHK	APP

REVISIONS

CLIENT



CYNGOR SIR  
YNYS MON  
ISLE OF ANGLESEY  
COUNTY COUNCIL

PROJECT

HOLYHEAD BREAKWATER  
REFURBISHMENT

TITLE

LAYOUT PLAN:  
CH 230 - 570m

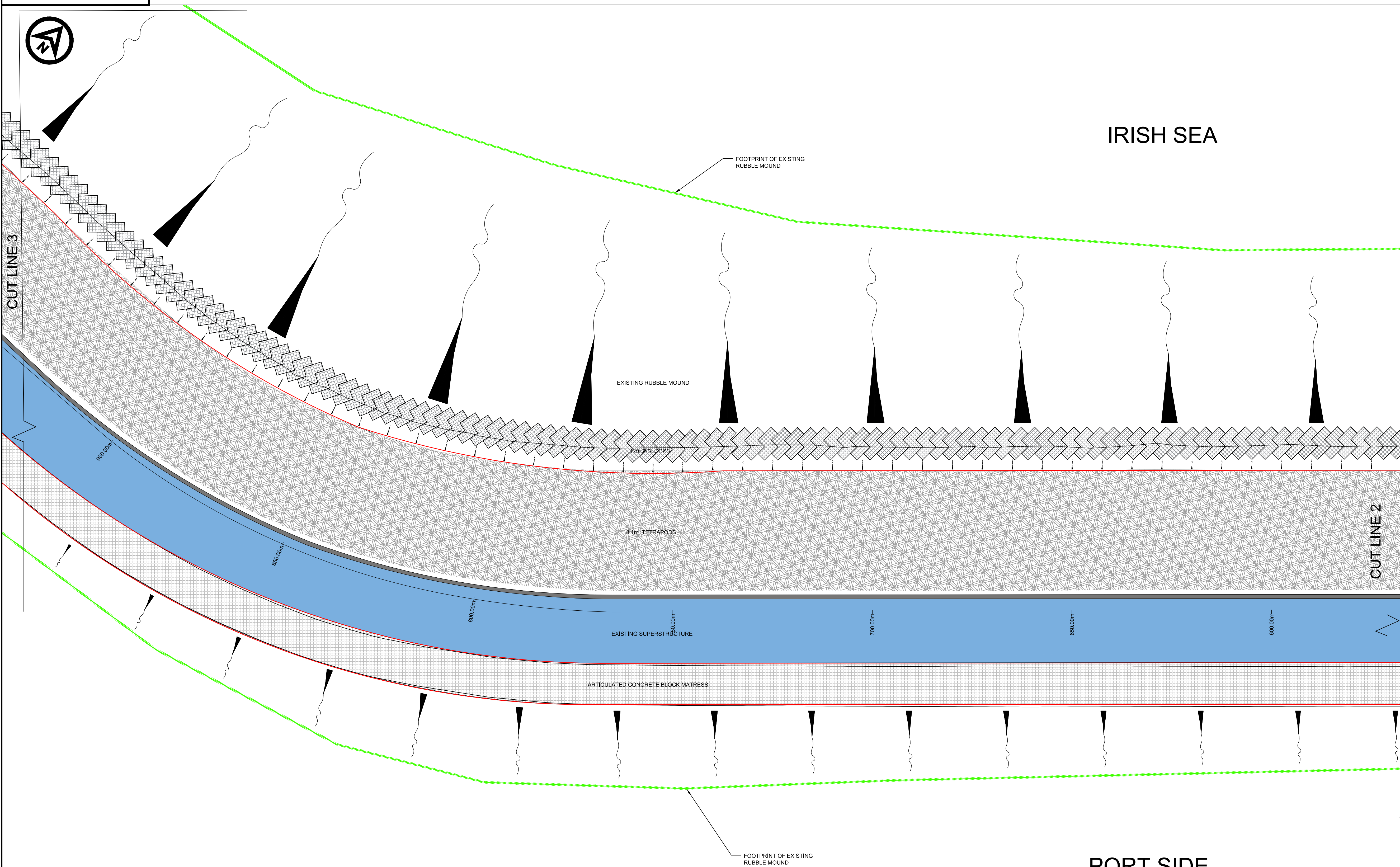


Royal  
HaskoningDHV  
Enhancing Society Together

Honeycomb  
Edmund Street  
Liverpool, L3 9NG  
Tel +44 (0)151 236 2944  
Email [info@liverpool.royalhaskoning.com](mailto:info@liverpool.royalhaskoning.com)  
Website [www.royalhaskoning.com](http://www.royalhaskoning.com)

DRAWN	GB	CHECKED	PS	APPROVED	AS
DATE	24.07.20	SCALE	1:500 @ A1	REF.	
DRAWING No.	PB9014-RHD-BW-XX-DR-C-0068	SUITABILITY	S2	REVISION	P02





- NOTES
1. DIMENSION GIVEN IN METRES
  2. HATCHING IS INDICATIVE AND IS NOT A GUIDE FOR PLACEMENT. FOR CONCRETE ARMOUR PLACING/PATTERNS, REFER TO PB9014\_RHD\_BW\_XX\_RP\_C\_0065.

P02	27.07.20	FOR TENDER	GB	PS	AS
P02.01	17.01.20	FOR INFORMATION	PS		
P01	06.12.19	FOR INFORMATION	MCP	PS	SL
P01.02	13.11.19	INITIAL STATUS	MCP	PS	
P01.01	18.10.19	INITIAL STATUS	DO	PS	
REV	DATE	DESCRIPTION	BY	CHK	APP

REVISIONS

CLIENT



PROJECT

HOLYHEAD BREAKWATER  
REFURBISHMENT

TITLE

LAYOUT PLAN:  
CH 570 - 930m

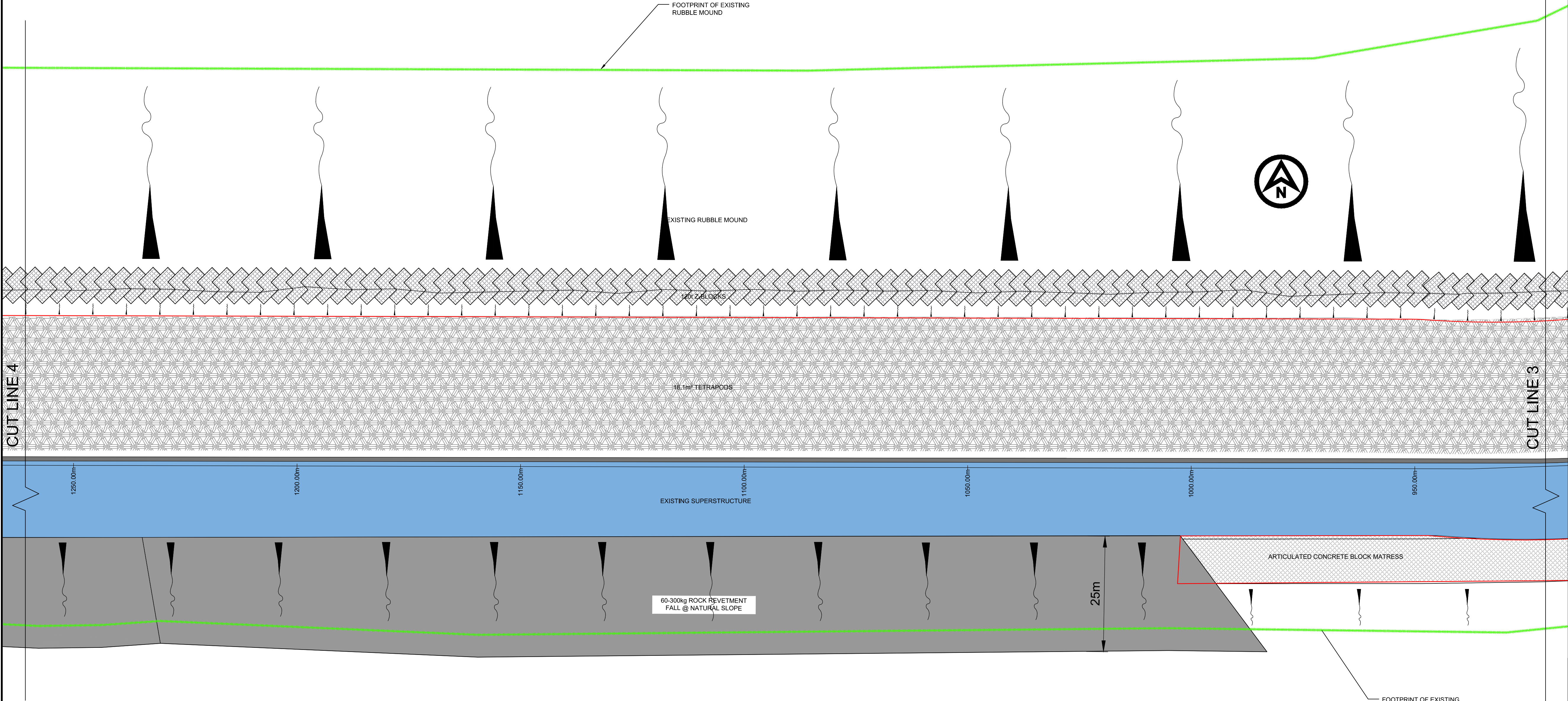


DRAWN	GB	CHECKED	PS	APPROVED	AS
DATE	24.07.20	SCALE	1:500 @ A1	REF.	
DRAWING No.	PB9014-RHD-BW-XX-DR-C-0069	SUITABILITY	S2	REVISION	P02





IRISH SEA



- NOTES
- DIMENSIONS GIVEN IN METRES
  - HATCHING IS INDICATIVE AND IS NOT A GUIDE FOR PLACEMENT. FOR CONCRETE ARMOUR PLACING/PATTERNS, REFER TO PB9014-RHD-BW-XX-RP-C-0065.

P02	24.07.20	FOR TENDER	GB	PS	AS
P02.01	17.01.20	FOR INFORMATION	PS		
P01	06.12.19	FOR INFORMATION	MCP	PS	SL
P01.02	13.11.19	INITIAL STATUS	MCP	PS	
P01.01	18.10.19	INITIAL STATUS	DO	PS	
REV	DATE	DESCRIPTION	BY	CHK	APP

REVISIONS

CLIENT



PROJECT

HOLYHEAD BREAKWATER  
REFURBISHMENT

TITLE

LAYOUT PLAN:  
CH 920 - 1240m

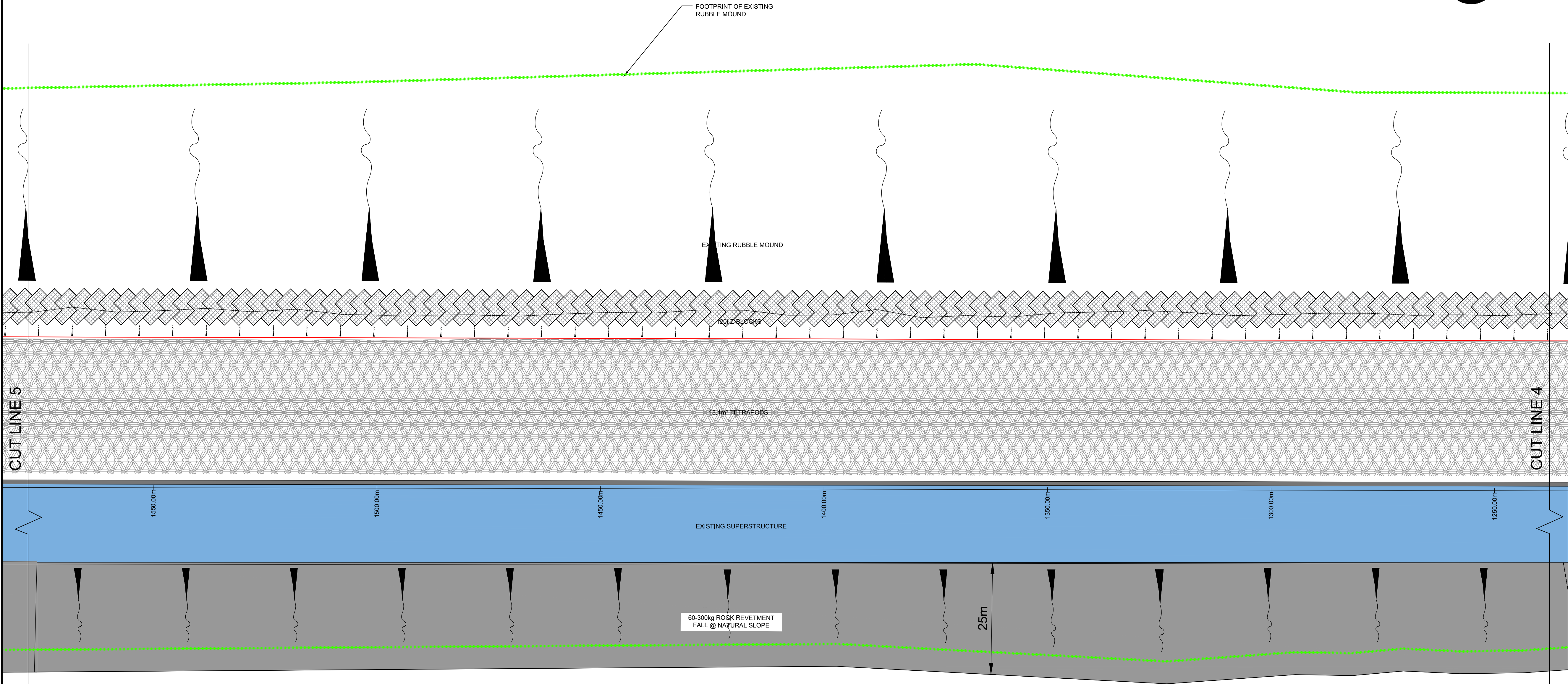


DRAWN	GB	CHECKED	PS	APPROVED	AS
DATE	24.07.2020	SCALE	1:500 @ A1	REF.	
DRAWING No.	PB9014-RHD-BW-XX-DR-C-0070	SUITABILITY	S2	REVISION	P02





IRISH SEA



- NOTES
- DIMENSIONS GIVEN IN METRES
  - HATCHING IS INDICATIVE AND IS NOT A GUIDE FOR PLACEMENT. FOR CONCRETE ARMOUR PLACING/PATTERNS, REFER TO PB9014-RHD-BW-XX-RP-C-0065.

P02	11.02.20	FOR TENDER	PS		
P02.01	17.01.20	FOR INFORMATION	PS		
P01	06.12.19	FOR INFORMATION	MCP	PS	SL
P01.02	13.11.19	INITIAL STATUS	MCP	PS	
P01.01	18.10.19	INITIAL STATUS	DO	PS	
REV	DATE	DESCRIPTION	BY	CHK	APP

REVISIONS

CLIENT



PROJECT

HOLYHEAD BREAKWATER  
REFURBISHMENT

TITLE

LAYOUT PLAN:  
CH 1230 - 1580m

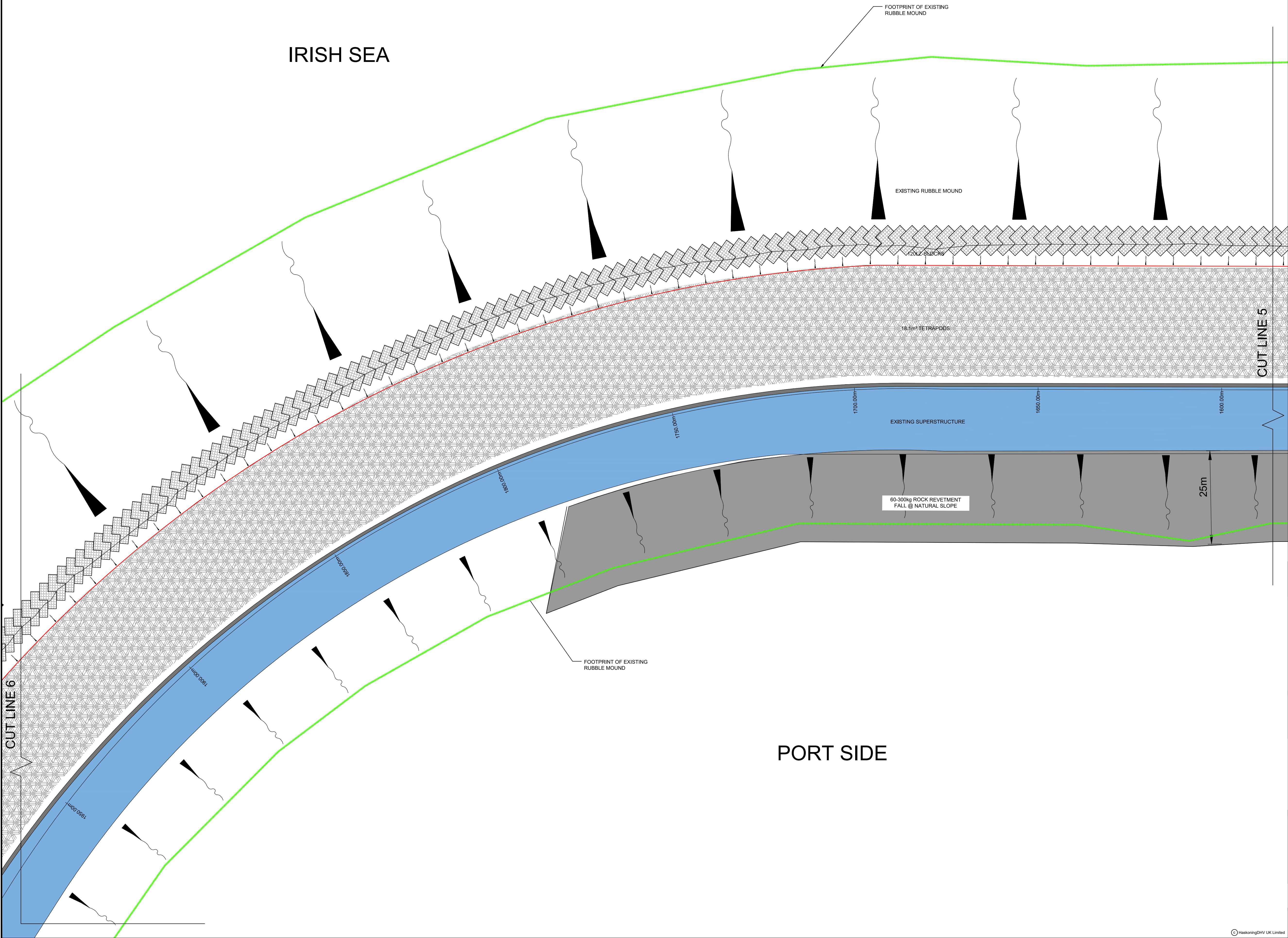


DRAWN	DD	CHECKED	PS	APPROVED	NC
DATE	11.02.20	SCALE	1:500 @ A1	REF.	
DRAWING No.	PB9014-RHD-BW-XX-DR-C-0071	SUITABILITY	S2	REVISION	P02





IRISH SEA



- NOTES
- DIMENSIONS GIVEN IN METRES
  - HATCHING IS INDICATIVE AND IS NOT A GUIDE FOR PLACEMENT. FOR CONCRETE ARMOUR PLACING/PATTERNS, REFER TO PB9014\_RHD\_BW\_XX\_RP\_C\_0065.

P02	24.07.20	FOR TENDER	GB	PS	AS
P02.01	17.01.20	FOR INFORMATION	PS		
P01	06.12.19	FOR INFORMATION	MCP	PS	NC
P01.02	13.11.19	INITIAL STATUS	MCP	PS	
P01.01	18.10.19	INITIAL STATUS	DO	PS	
REV	DATE	DESCRIPTION	BY	CHK	APP

REVISIONS

CLIENT



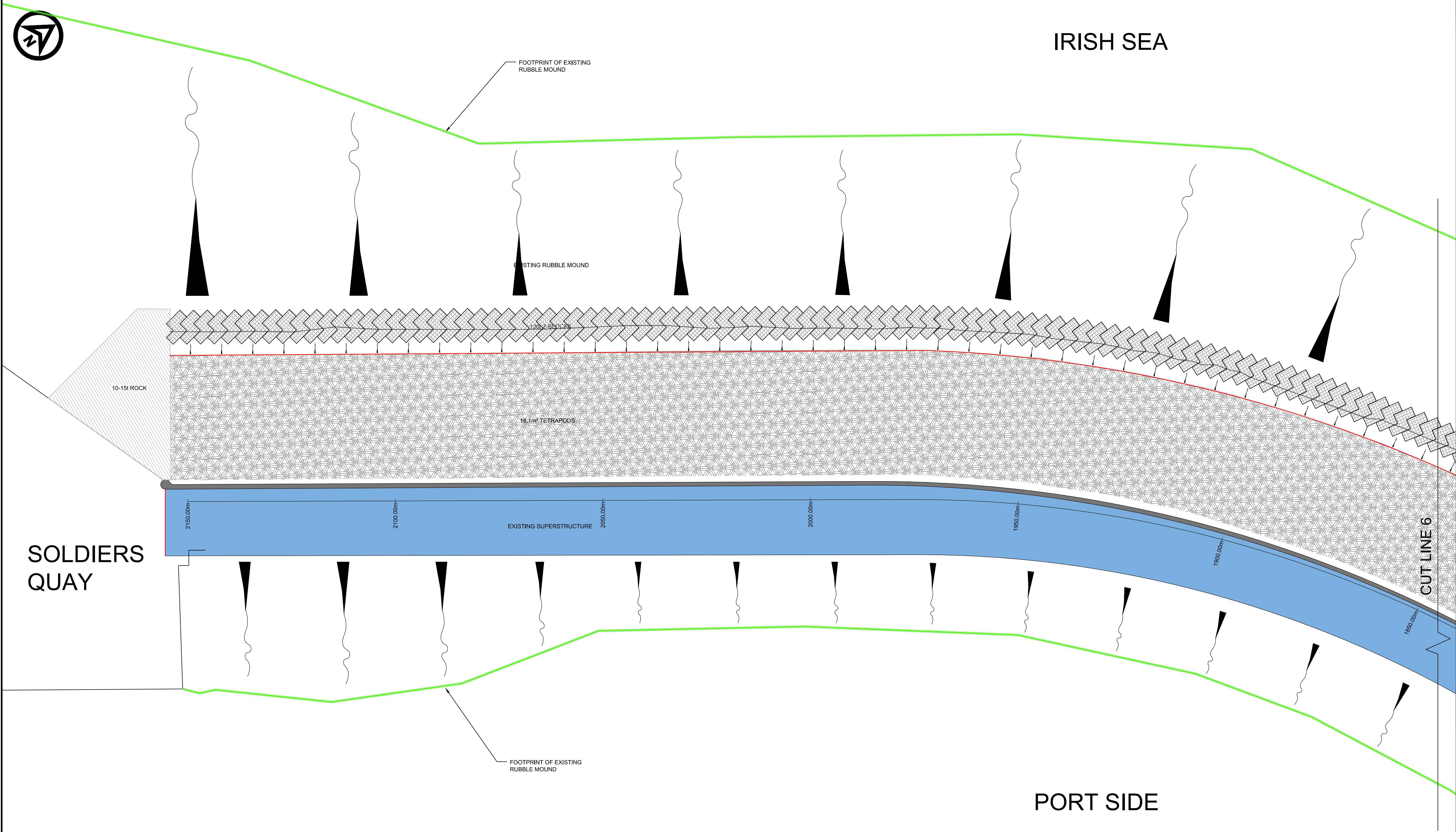
PROJECT  
HOLYHEAD BREAKWATER  
REFURBISHMENT

TITLE  
  
LAYOUT PLAN:  
CH 1580 - 1970m



DRAWN	DD	CHECKED	PS	APPROVED	NC
DATE	11.02.20	SCALE	1:500 @ A1	REF.	
DRAWING No.	PB9014-RHD-BW-XX-DR-C-0072	SUITABILITY	S2	REVISION	P02





- NOTES
- CHAINAGE GIVEN IN METRES
  - HATCHING IS INDICATIVE AND IS NOT A GUIDE FOR PLACEMENT. FOR CONCRETE ARMOUR PLACING/PATTERNS, REFER TO PB9014\_RHD\_BW\_XX\_RP\_C\_0065.

P02	24.07.20	FOR TENDER	GB	PS	AS
P02.01	17.01.20	FOR INFORMATION	PS		
P01	06.12.19	FOR INFORMATION	MCP	PS	NC
P01.02	13.11.19	INITIAL STATUS	MCP	PS	
P01.01	18.10.19	INITIAL STATUS	DO	PS	
REV	DATE	DESCRIPTION	BY	CHK	APP

REVISIONS

CLIENT



PROJECT

HOLYHEAD BREAKWATER  
REFURBISHMENT

TITLE

LAYOUT PLAN:  
CH 1840 - 2150m



DRAWN	GB	CHECKED	PS	APPROVED	AS
DATE	24.07.20	SCALE	1:500 @ A1	REF:	
DRAWING No.	PB9014-RHD-BW-XX-DR-C-0073	SUITABILITY	S2	REVISION	P02