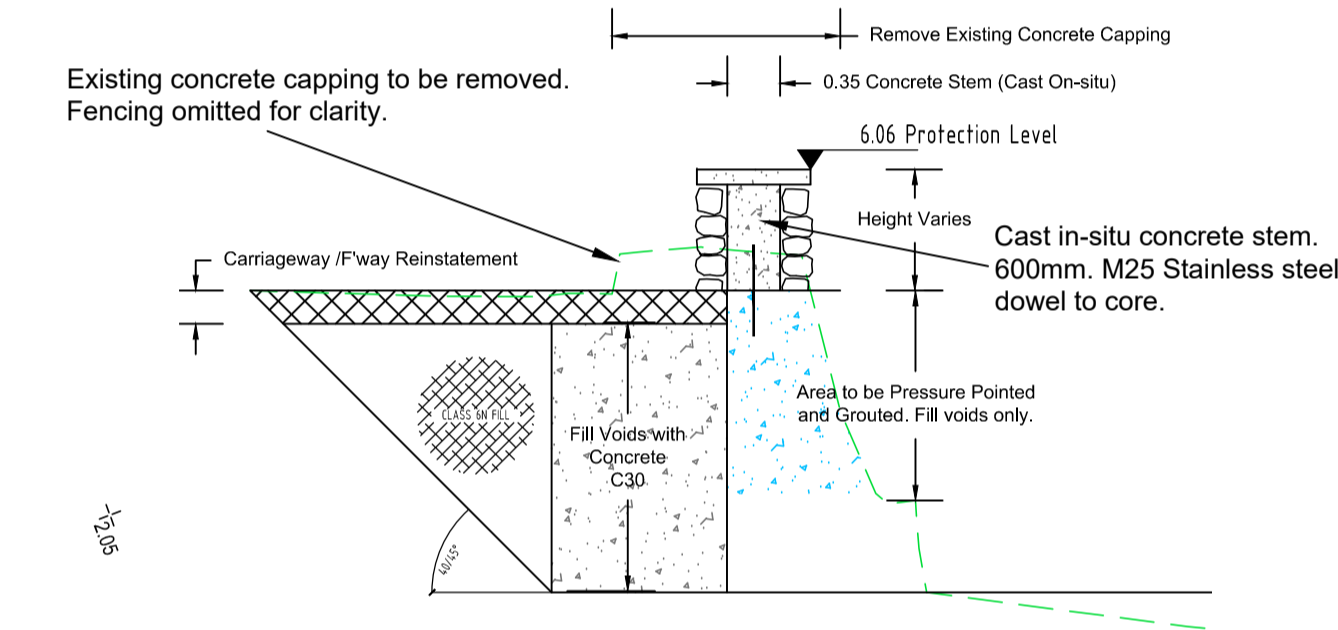
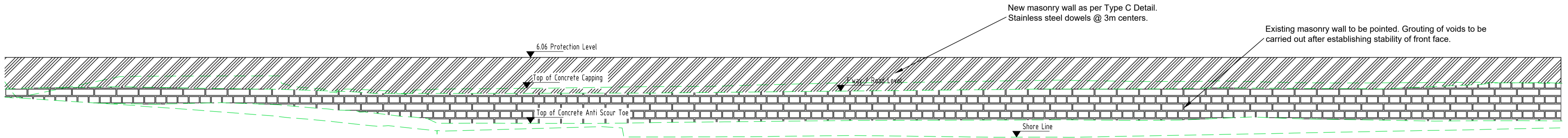


Plan.
Scale 1:100

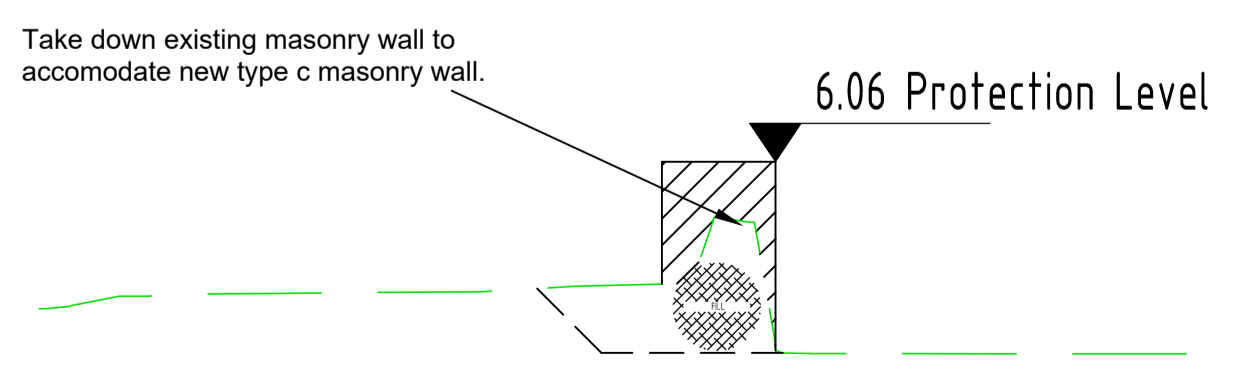


Typical Section Showing
Wall Type C Details.
Scale 1:50

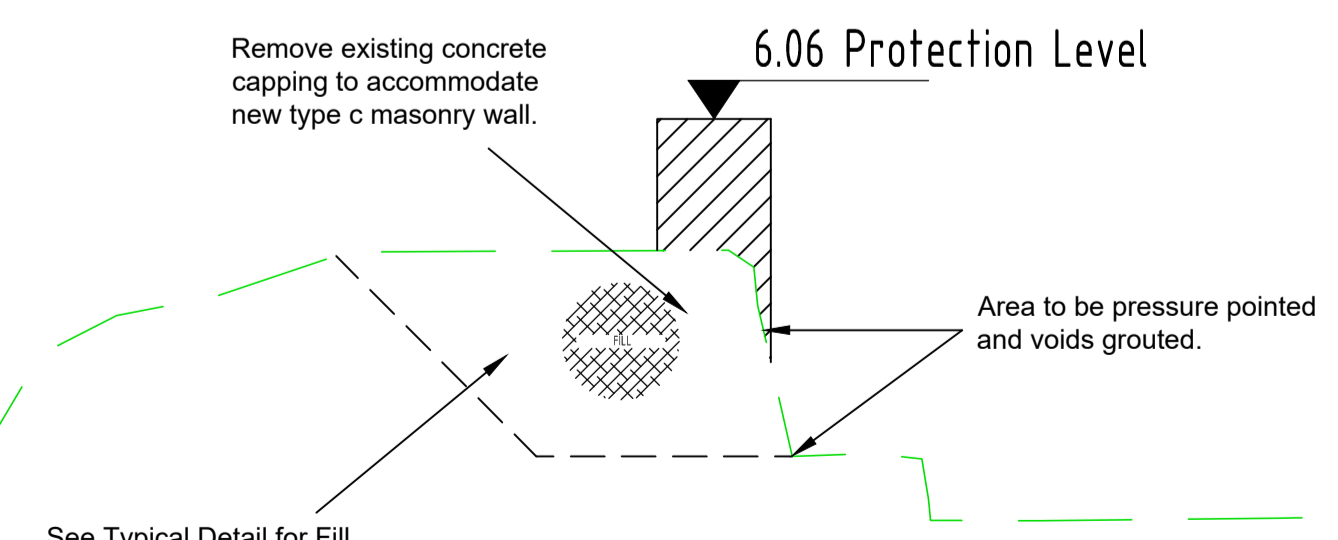
Note:
Cross sectional hatching shown on Wall Type C Detail to represent filling of voids. Therefore % of quantity to be used as the extent of void is unknown.



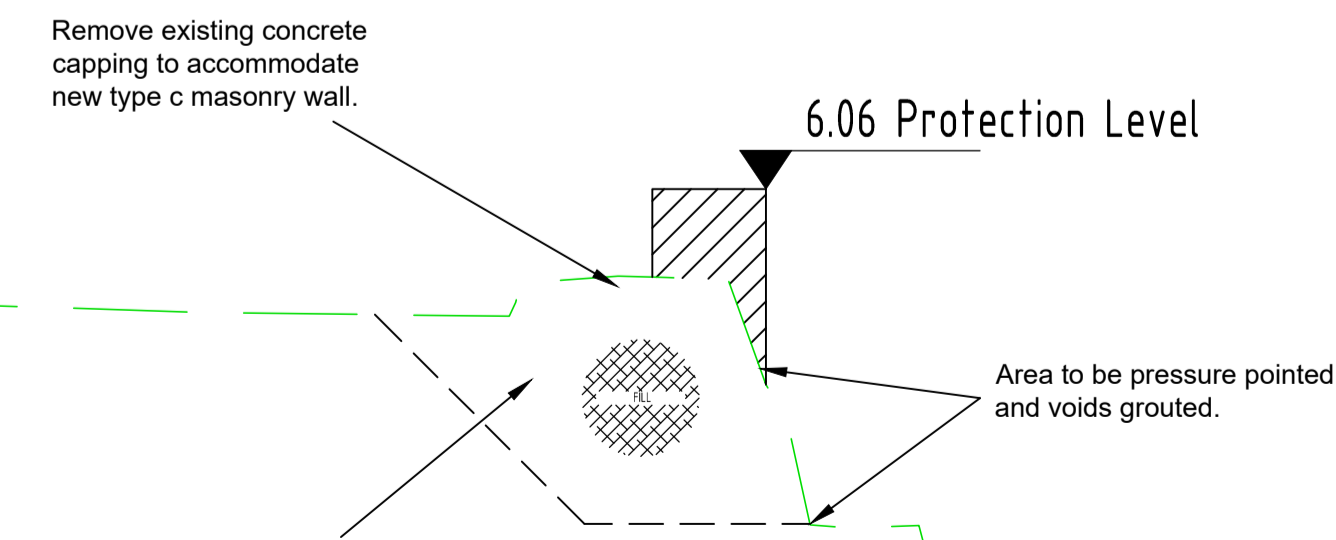
Existing Longsection.
1:100.



Section A-A (Existing).
1:50



Section B-B (Existing).
1:50



Section C-C (Existing).
1:50

Note:
Extent of works extends beyond extent of this drawing. Cost consultant to check with Jason Humphreys when carrying out costing..

CLEIENT/CLIENT :

NODIADAU/NOTES

- Key:
- Wall Type C (Plan).
 - Pressure Pointing (Longsection).
 - Grouting of Voids (Typical Section).
 - Concrete Backfill (Typical Section).
 - Excavation Outline.

- Activities:
- Site Clearance.
 - Take Down Existing Steel Parapet.
 - Take down masonry wall.
 - Remove Concrete capping.
 - Pressure Pointing and Grouting.
 - Concrete Fill to Voids.
 - New 750mm. Wide Wall.
 - Reinstale Footway.
 - Reinstale Carriageway.
 - Include Provisional sum for 400mm high steel parapet to match existing.

RHP NO.	NEWIADAU MODURATIONS	DATE	DATE	DATE



CYNLLUN / SCHEME :
Red Wharf Bay Sea Defence

TEITL LLUNIAID / DRAWING TITLE :
General Arrangement
Section 3

DARLUNWYD GAN : DRAWN BY : J. Humphreys	DYDDIAD DARLUNWYD : DATE DRAWN : 29/07/20
GWIRIAYD GAN : CHECKED BY : J. Humphreys	DYDDIAD GWIRIAYD : DATE CHECKED : March 2021
Tafel : 1 of 1	GRADDFFEYDD : SCALES : As Shown

Rheolwr Llywodraethol
Drawing No. 6991/GA/1003

DRAFT PLAN

D:\RED WHARF - VISUALIZATION PLANS_1_1003_061619\91515.DWG