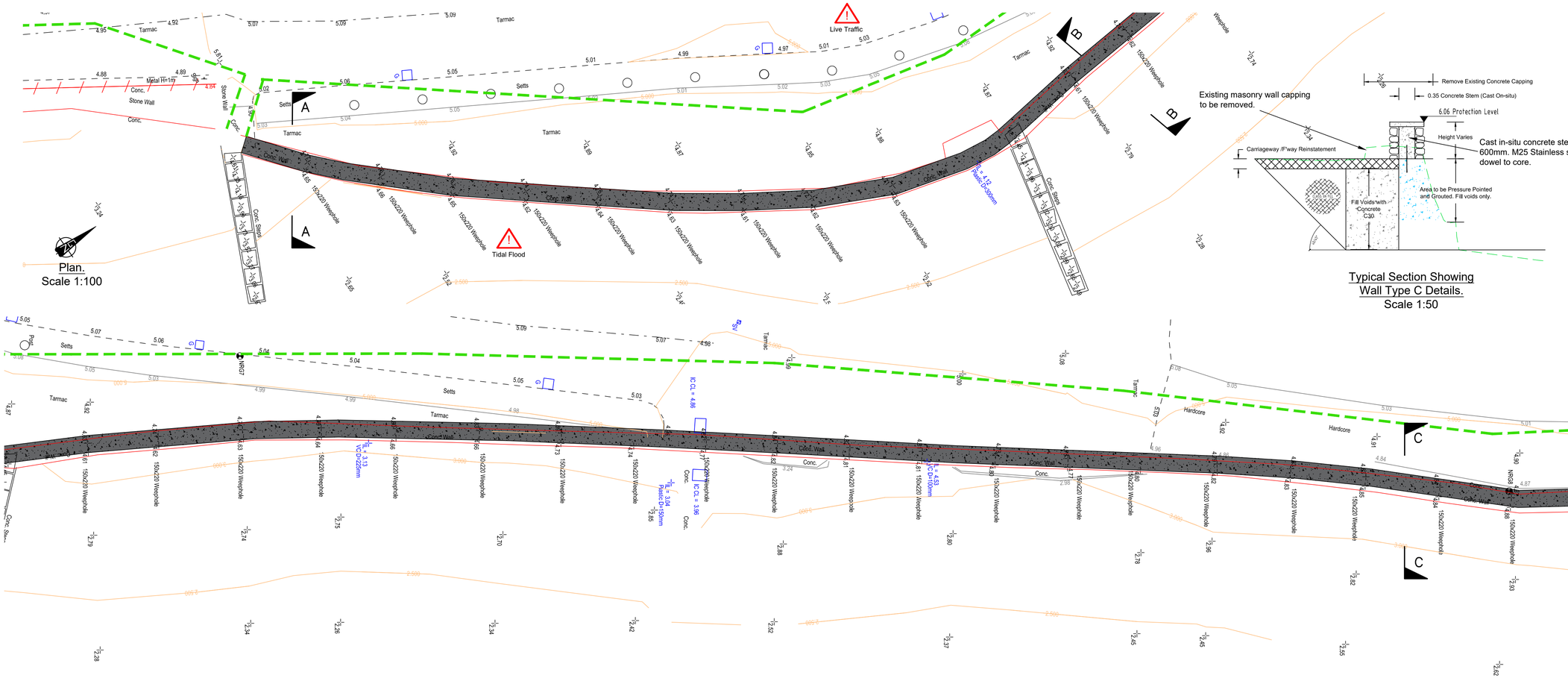

Plan.
Scale 1:100

Typical Section Showing Wall Type C Details.
Scale 1:50

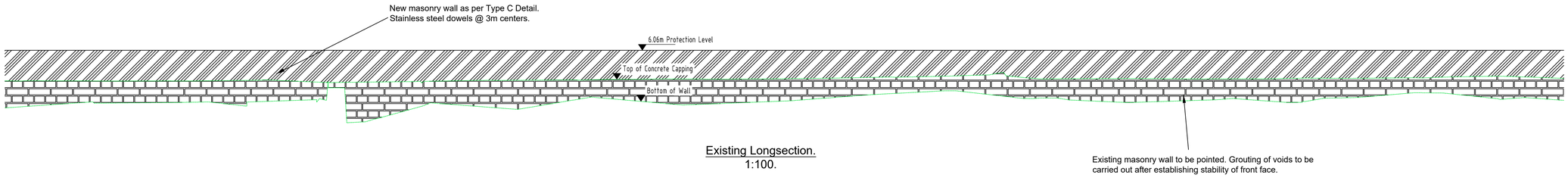

Existing Longsection.
1:100.

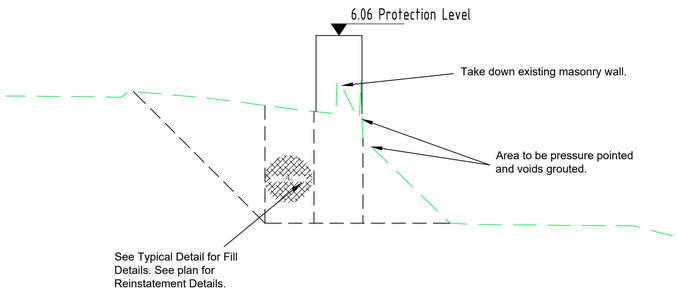

Section A-A (Proposed).
1:50

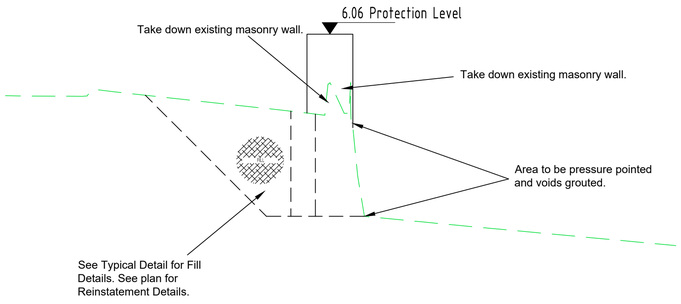

Section B-B (Proposed).
1:50

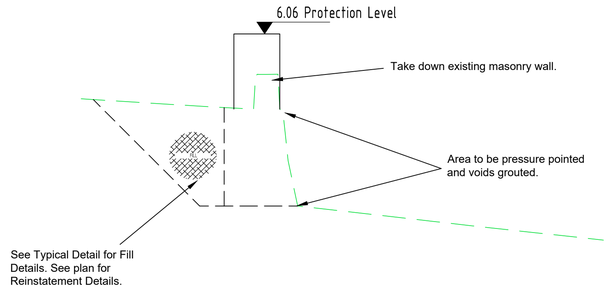

Section C-C (Proposed).
1:50

CLEIENT/CLIENT :

NODIADAU/NOTES

Key:

- Wall Type C (Plan).
- Pressure Pointing (Longsection).
- Grouting of Voids (Typical Section).
- Concrete Backfill (Typical Section).
- Excavation Outline.

Activities (Not limited to):

- Site Clearance.
- Take down existing Wall.
- Remove Concrete capping.
- Pressure Pointing and Grouting.
- Concrete Fill to Voids.
- New 750mm. Wide Wall.
- Reinstate Carriageway and Footways.

RHIF NO.	NEWIDIADAU MODIFICATIONS	GAN BY	DYDDIAD DATE	GWIRIWYD CHECKED

YGC

CYNGOR GWYNEDD COUNCIL

CYNLLUN / SCHEME :
Red Wharf Bay Sea Defence

TEITL LLUNIAD / DRAWING TITLE :
General Arrangement
Section 6

DRAFT PLAN

DARLUNWYD GAN : DRAWN BY :	J.Humphreys	DYDDIAD DARLUNWYD : DATE DRAWN :	29/07/20
GWIRIWYD GAN : CHECKED BY :	A.Parry	DYDDIAD GWIRIWYD : DATE CHECKED :	March 2021
Tafle Sheet	1 of 1	GRADDFEYDD : SCALES :	As Shown

Rhif Lluniad
Drawing No. 6991/GA/1006

CYWI REV

D:\RED WHARF VISI\LOCATION PLANS_1_13282_BEE69879.SV8.DWG
25/03/2021 21:29:49