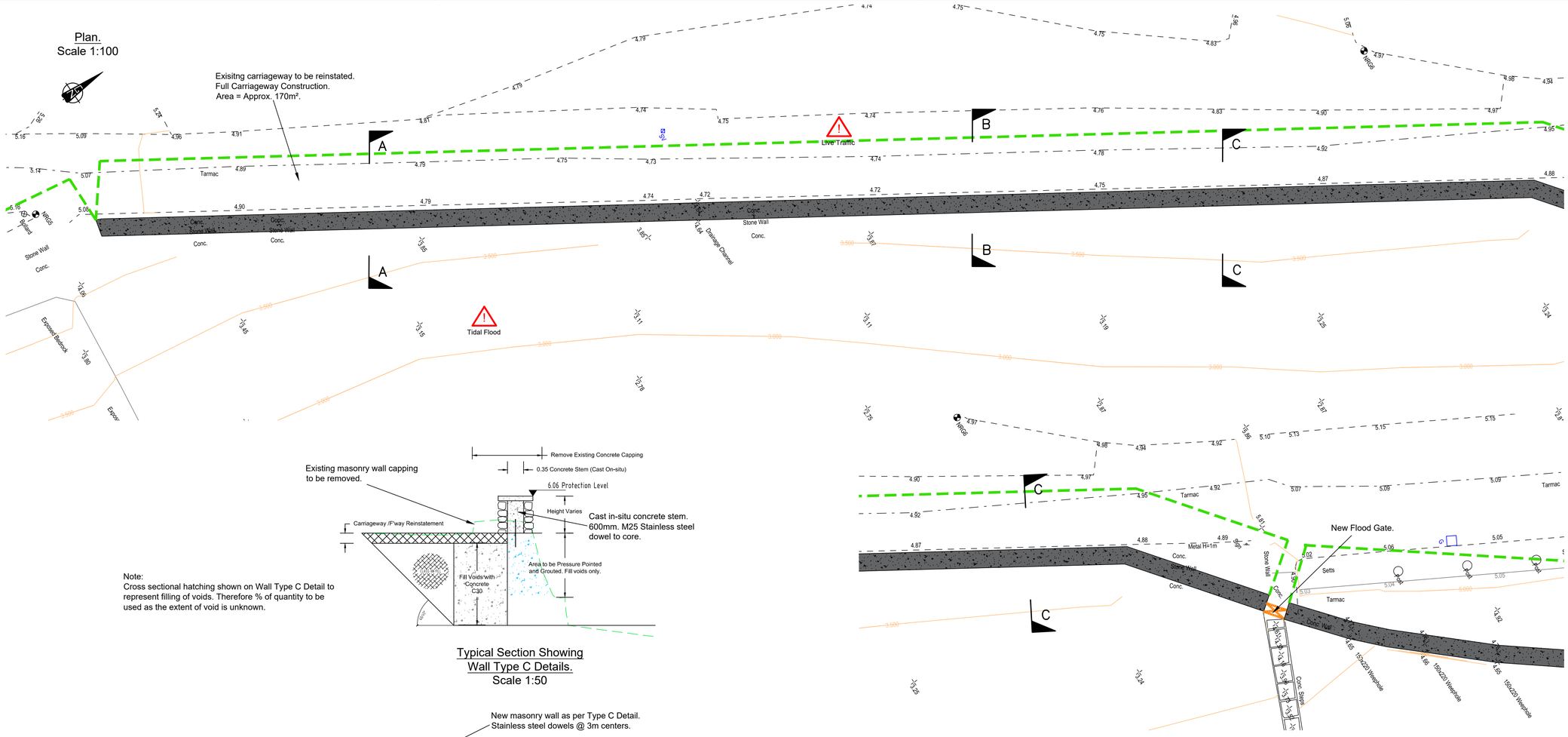

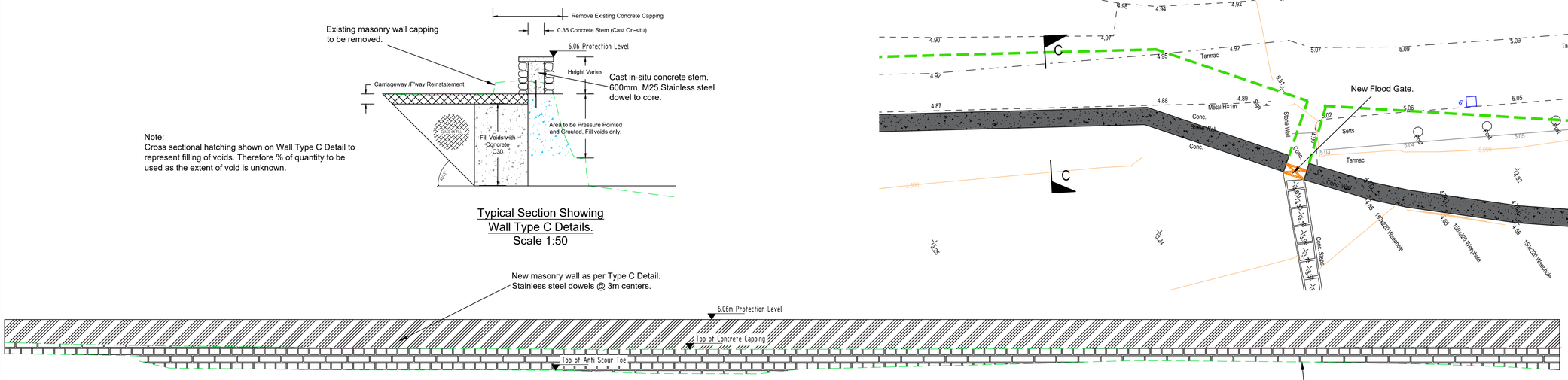

Note:
Cross sectional hatching shown on Wall Type C Detail to represent filling of voids. Therefore % of quantity to be used as the extent of void is unknown.

Typical Section Showing Wall Type C Details.
Scale 1:50

Existing Longsection.
1:100.

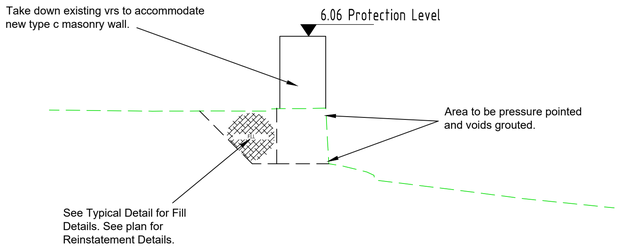

Section A-A (Existing).
1:50

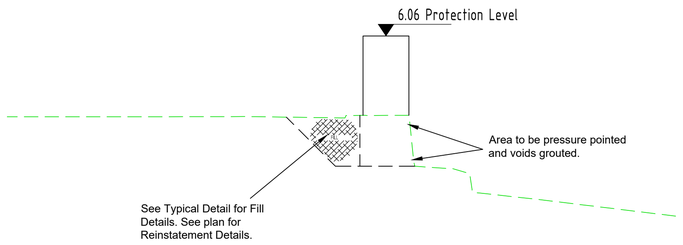

Section B-B (Existing).
1:50

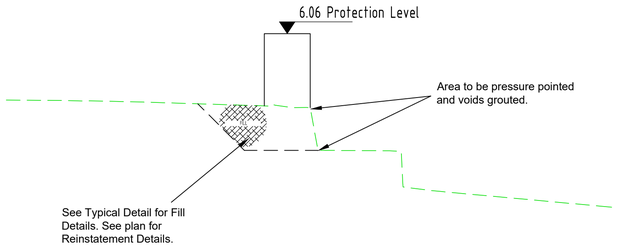

Section C-C (Existing).
1:50

CLEIENT/CLIENT :

NODIADAU/NOTES

Key:

- Wall Type C (Plan).
- Pressure Pointing (Longsection).
- Grouting of Voids (Typical Section).
- Concrete Backfill (Typical Section).
- Excavation Outline.

Activities:

- Site Clearance.
- Take down existing VRS.
- Remove Concrete capping.
- Pressure Pointing and Grouting.
- Concrete Fill to Voids.
- New 750mm. Wide Wall.
- Reinstate Carriageway.

RHIF NO.	NEWIDIADAU MODIFICATIONS	GAN BY	DYDDIAD DATE	GWIRIWYD CHECKED

YGC

CYNGOR GWYNEDD COUNCIL

CYNLLUN / SCHEME :
Red Wharf Bay Sea Defence

TEITL LLUNIAD / DRAWING TITLE :
General Arrangement
Section 5

DRAFT PLAN

DARLUNWYD GAN : DRAWN BY :	J.Humphreys	DYDDIAD DARLUNWYD : DATE DRAWN :	29/07/20
GWIRIWYD GAN : CHECKED BY :	D.R.Parry	DYDDIAD GWIRIWYD : DATE CHECKED :	N/A
Taflen Sheet	1	GRADDFEYDD : SCALES :	As Shown

Rhif Lluniad
Drawing No. 6991/GA/1005

CYWI REV

D:\RED WHARF VISN\LOCATION PLANS_1_13282_...69879.SV4.DWG
25/03/2021 2:28:49