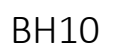
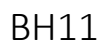
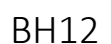



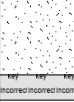
APPENDIX 2
BOREHOLE AND TRIAL PIT LOGS













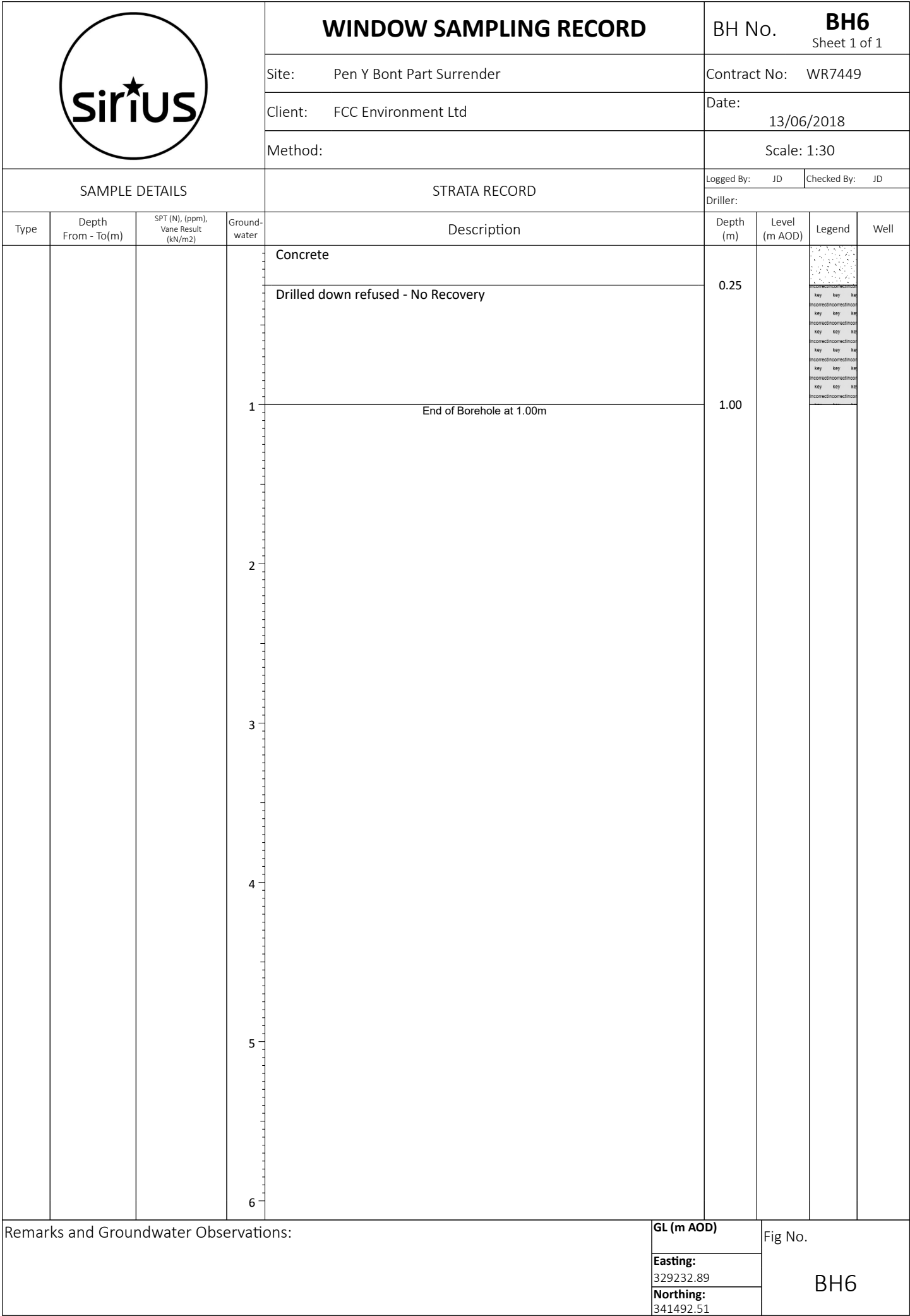
				WINDOW SAMPLING RECORD		BH No. BH13 Sheet 1 of 1		
				Site: Pen Y Bont Part Surrender		Contract No: WR7449		
				Client: FCC Environment Ltd		Date: 14/06/2018		
				Method:		Scale: 1:30		
SAMPLE DETAILS				STRATA RECORD		Logged By: JD Checked By: JD		
				Driller:				
Type	Depth From - To(m)	SPT (N), (ppm), Vane Result (kN/m2)	Ground- water	Description	Depth (m)	Level (m AOD)	Legend	Well
				Concrete	0.30 0.40			
				Refused - No Samples Returned Hole Abandoned End of Borehole at 0.40m				
			1					
			2					
			3					
			4					
			5					
			6					
Remarks and Groundwater Observations:					GL (m AOD)		Fig No. BH13	
					Easting: 329220.03			
					Northing: 341499.60			


























				WINDOW SAMPLING RECORD		BH No. BH5 Sheet 1 of 1		
				Site: Pen Y Bont Part Surrender		Contract No: WR7449		
				Client: FCC Environment Ltd		Date: 13/06/2018		
				Method:		Scale: 1:30		
SAMPLE DETAILS				STRATA RECORD		Logged By: JD Checked By: JD		
				Driller:				
Type	Depth From - To(m)	SPT (N), (ppm), Vane Result (kN/m2)	Ground- water	Description	Depth (m)	Level (m AOD)	Legend	Well
D	1.00		1	Concrete	0.25			
				Light Brown Silty Sandy GRAVEL. Gravel Angular to Sub Rounded				
				Dark Grey slightly silty sandy fine GRAVEL. At 2.95m oragnic fibrous material was noted. Slight Oily Odour to fibrous material				
D	3.50		3	Soft Light brown slightly silty sandy CLAY.	3.00			
				Soft Dark grey silty gravelly CLAY with Fibrous organic material				
				Soft Dark Brown Grey Silty CLAY with occasional fibrous organic material				
				End of Borehole at 5.00m				
			5		5.00			
			6					
Remarks and Groundwater Observations:					GL (m AOD)		Fig No. BH5	
					Easting: 329254.97			
					Northing: 341505.09			








				WINDOW SAMPLING RECORD		BH No. BH7 Sheet 1 of 1		
				Site: Pen Y Bont Part Surrender		Contract No: WR7449		
				Client: FCC Environment Ltd		Date: 13/06/2018		
				Method:		Scale: 1:30		
SAMPLE DETAILS				STRATA RECORD		Logged By: JD Checked By: JD		
				Driller:				
Type	Depth From - To(m)	SPT (N), (ppm), Vane Result (kN/m2)	Ground- water	Description	Depth (m)	Level (m AOD)	Legend	Well
D	0.50			Concrete	0.25			
				Light Brown Silty Sandy GRAVEL. Gravel Angular to Sub Rounded				
				Made Ground - Red Coarse Gravel, Grey Fine Gravel. Gravel Angular to Sub Angular				
D	3.00 3.10			1 Firm Bright Red Silty Sandy occasionally gravelly CLAY. Gravel up to 40mm	1.00			
				2 Firm multicoloured (Dark Brown, Light Brown and Purple) Silty CLAY. Odour of Petrol/Oil				
D	5.00			3	2.00			
				4				
D	5.00			4.10 Dark Brown Fine GRAVEL	4.10			
				4.20 Stiff multicoloured (Dark Red, Light Grey and Purple) Silty CLAY				
D	5.00			5 End of Borehole at 5.00m	5.00			
				6				
Remarks and Groundwater Observations:					GL (m AOD)		Fig No. BH7	
					Easting: 329233.33			
					Northing: 341522.99			

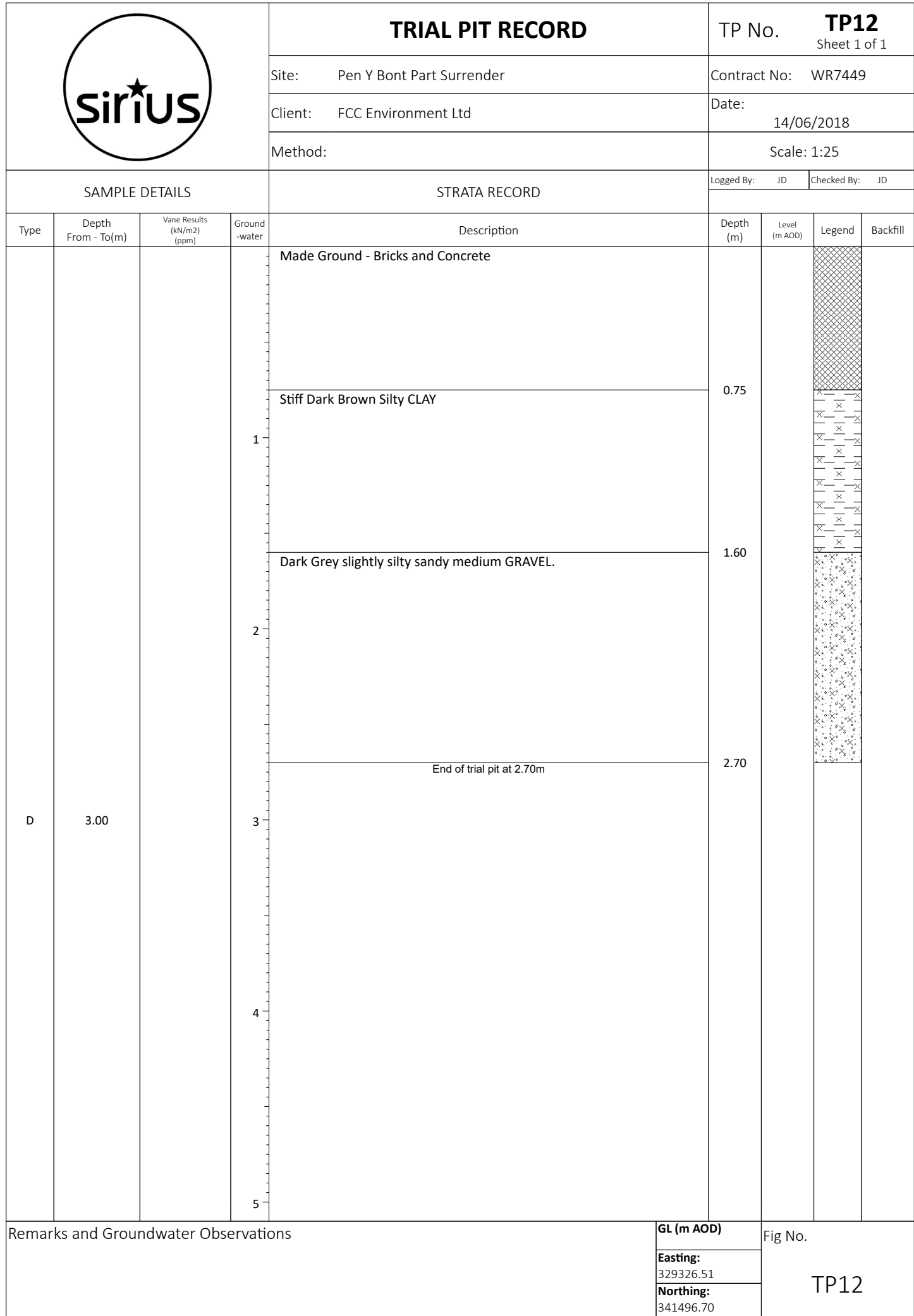
				WINDOW SAMPLING RECORD		BH No. BH8 Sheet 1 of 1		
				Site: Pen Y Bont Part Surrender		Contract No: WR7449		
				Client: FCC Environment Ltd		Date: 13/06/2018		
				Method:		Scale: 1:30		
SAMPLE DETAILS				STRATA RECORD		Logged By: JD Checked By: JD		
				Driller:				
Type	Depth From - To(m)	SPT (N), (ppm), Vane Result (kN/m2)	Ground- water	Description	Depth (m)	Level (m AOD)	Legend	Well
D	1.00		1	Concrete	0.25			
				Soft Light Brown Silty Sandy GRAVEL. Gravel Angular to Sub Rounded				
				Dark Grey slightly silty sandy fine GRAVEL.				
D	6.00		6	End of Borehole at 6.00m	6.00			
D	6.00		6		6.00			
Remarks and Groundwater Observations:					GL (m AOD)		Fig No. BH8	
					Easting: 329251.95			
					Northing: 341501.13			

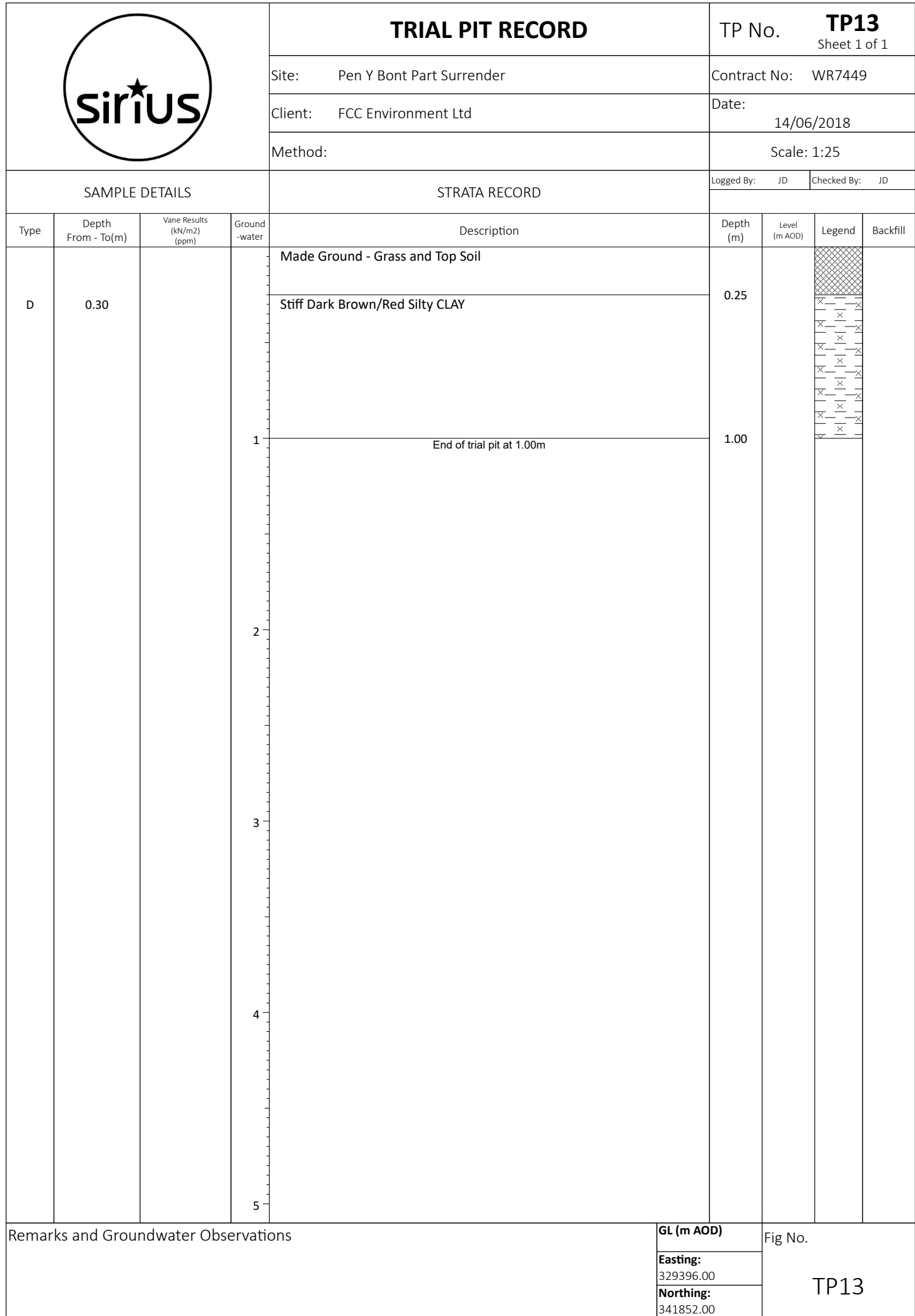
				WINDOW SAMPLING RECORD		BH No. BH9 Sheet 1 of 1		
				Site: Pen Y Bont Part Surrender		Contract No: WR7449		
				Client: FCC Environment Ltd		Date: 14/06/2018		
				Method:		Scale: 1:30		
SAMPLE DETAILS				STRATA RECORD		Logged By: JD Checked By: JD		
				Driller:				
Type	Depth From - To(m)	SPT (N), (ppm), Vane Result (kN/m2)	Ground- water	Description	Depth (m)	Level (m AOD)	Legend	Well
D	1.00		1	Concrete				
				Soft Light Brown Silty Sandy GRAVEL. Gravel Angular to Sub Rounded	0.25			
				Dark Grey slightly silty sandy fine GRAVEL.	0.50			
			2					
			3					
			4					
			5					
			6					
D	6.00		6	End of Borehole at 6.00m	6.00			
Remarks and Groundwater Observations:					GL (m AOD)		Fig No. BH9	
					Easting: 329250.80			
					Northing: 341495.70			

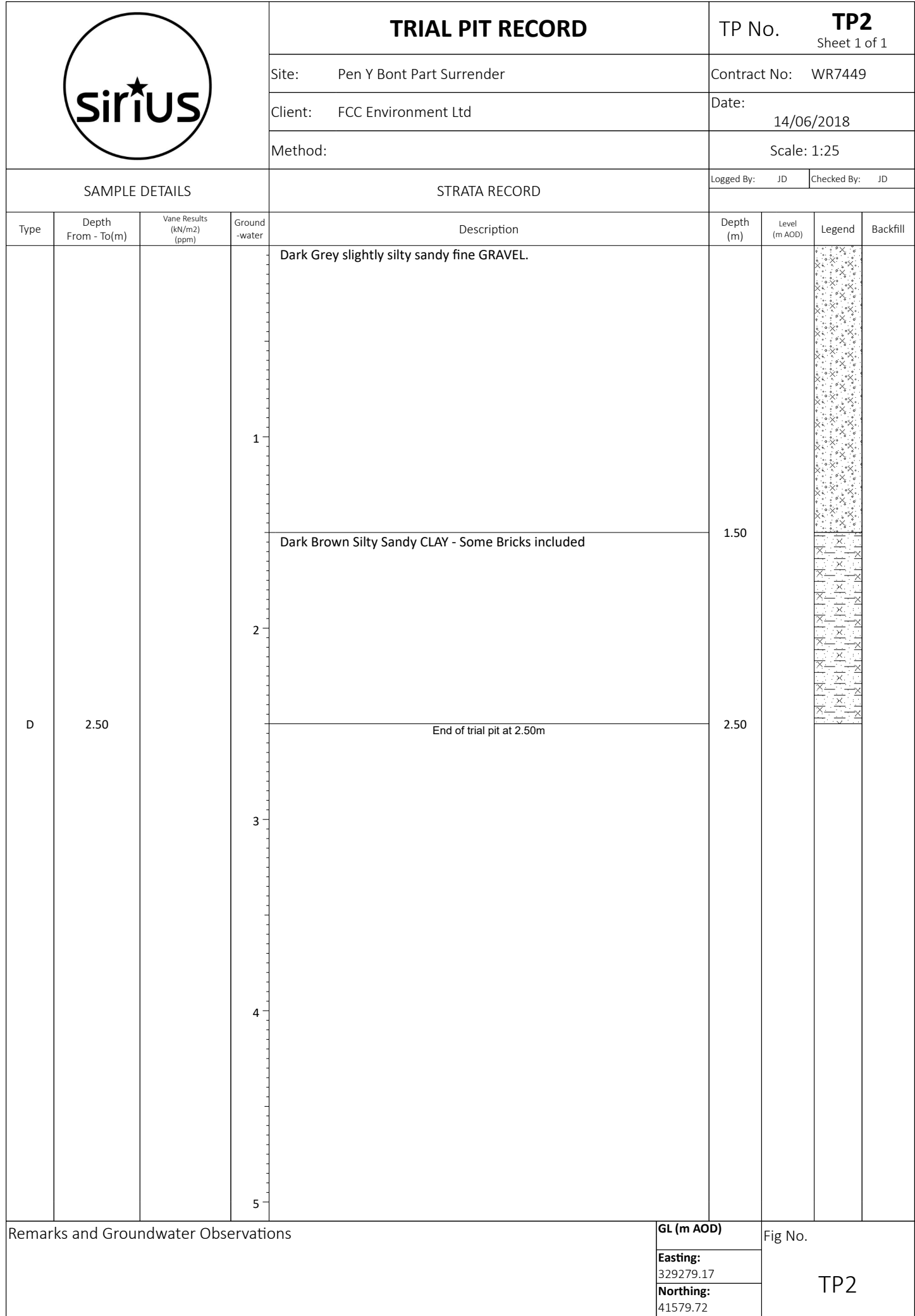



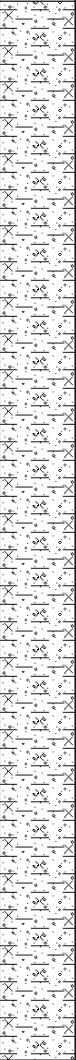


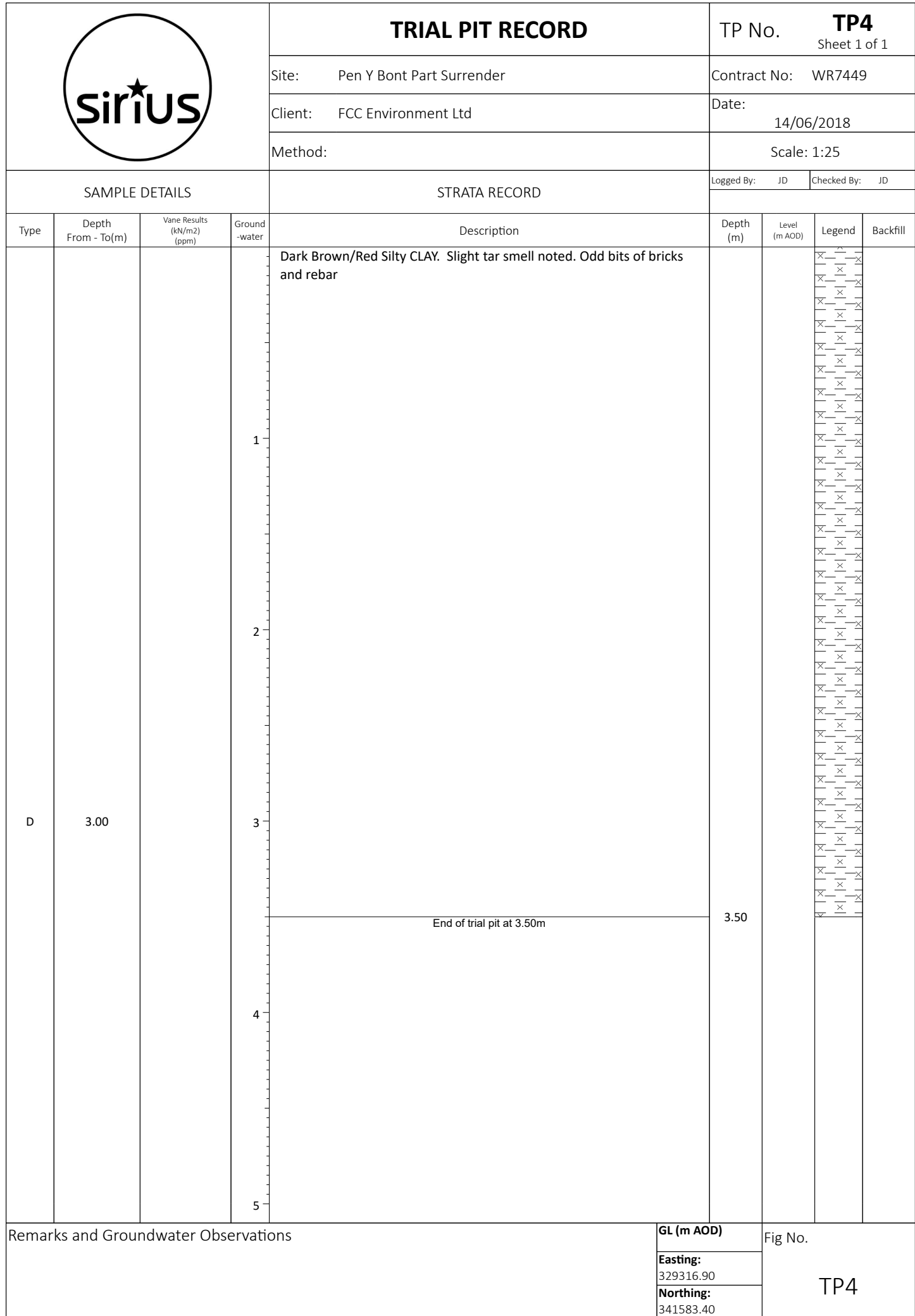
				TRIAL PIT RECORD		TP No. TP11 Sheet 1 of 1			
				Site: Pen Y Bont Part Surrender		Contract No: WR7449			
				Client: FCC Environment Ltd		Date: 14/06/2018			
				Method:		Scale: 1:25			
SAMPLE DETAILS				STRATA RECORD		Logged By: JD		Checked By: JD	
Type	Depth From - To(m)	Vane Results (kN/m2) (ppm)	Ground -water	Description		Depth (m)	Level (m AOD)	Legend	Backfill
D	3.00		<div><div></div><div>1</div><div></div><div>2</div><div></div><div>3</div><div></div><div>4</div><div></div><div>5</div></div>	Made Ground - Bricks and Concrete		0.30			
				Stiff Dark Brown CLAY with fine Sand horizons					
				End of trial pit at 3.00m		3.00			
Remarks and Groundwater Observations						GL (m AOD)		Fig No.	
						Easting:		TP11	
						Northing:			
						341478.33			

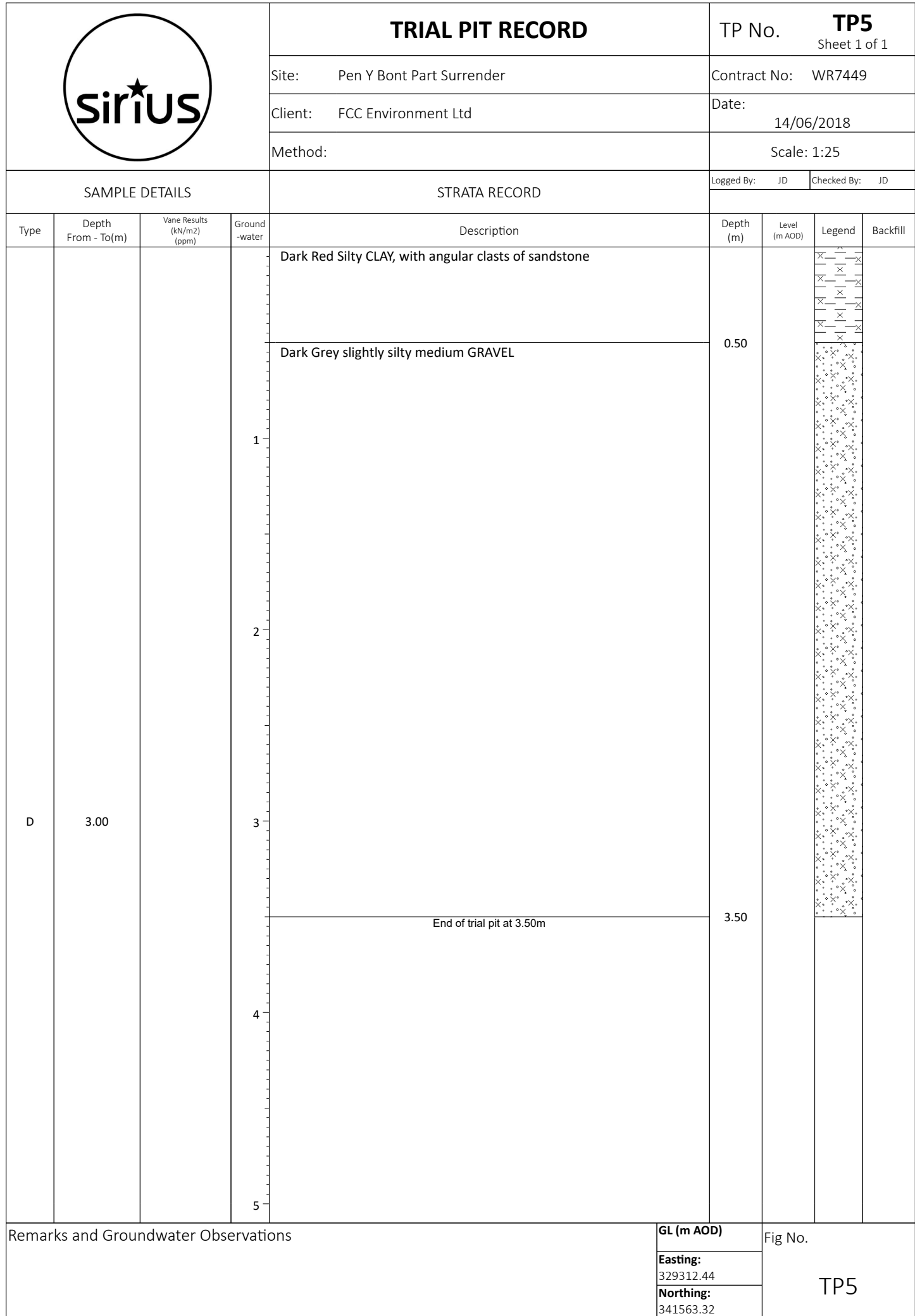





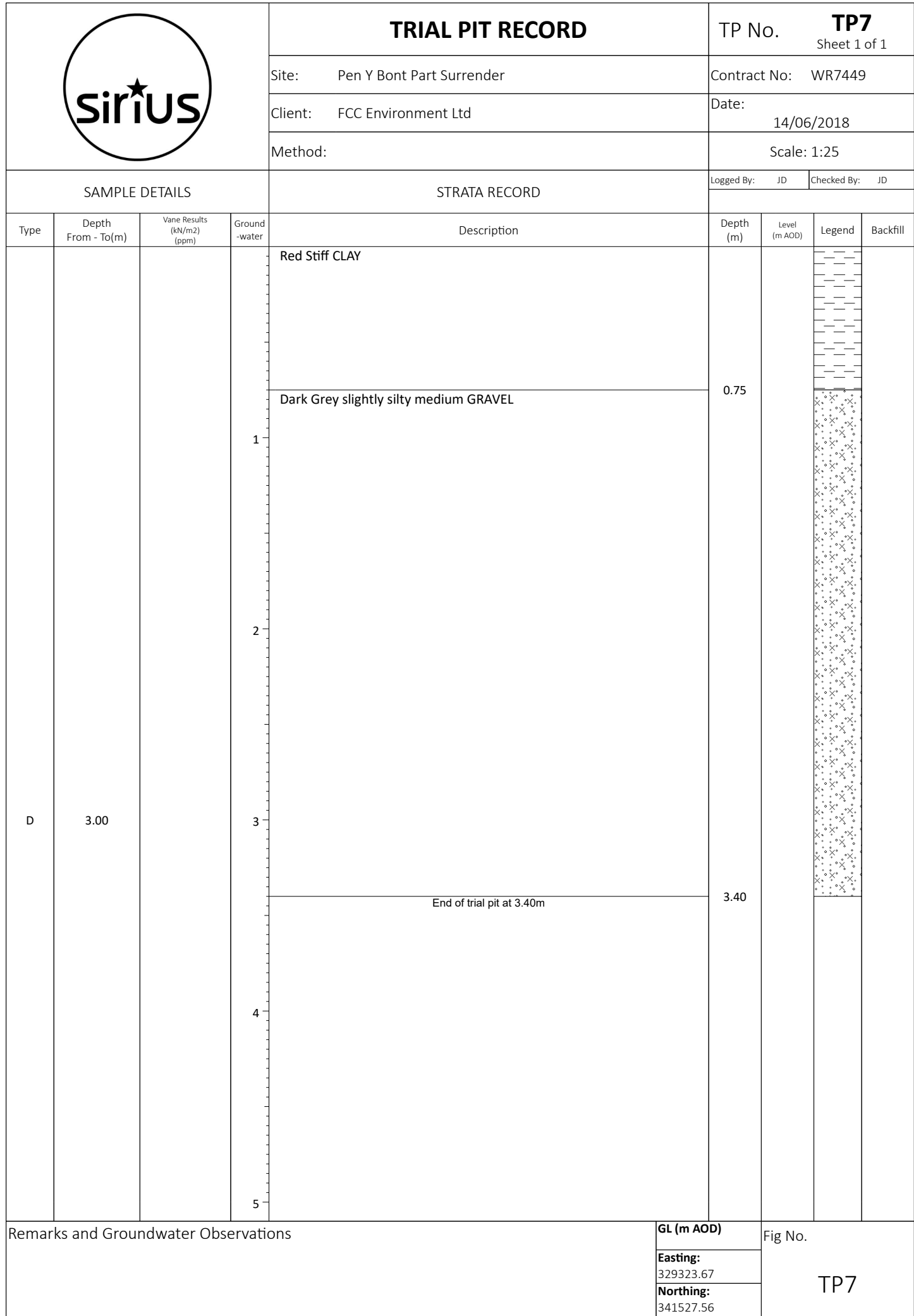




				TRIAL PIT RECORD		TP No. TP3 Sheet 1 of 1		
				Site: Pen Y Bont Part Surrender		Contract No: WR7449		
				Client: FCC Environment Ltd		Date: 14/06/2018		
				Method:		Scale: 1:25		
SAMPLE DETAILS				STRATA RECORD		Logged By: JD Checked By: JD		
Type	Depth From - To(m)	Vane Results (kN/m2) (ppm)	Ground -water	Description	Depth (m)	Level (m AOD)	Legend	Backfill
D	2.50		<div><div></div><div>1</div><div></div><div></div><div>2</div><div></div><div></div><div>3</div><div></div><div></div><div>4</div><div></div><div></div><div>5</div></div>	Dark Grey Silty Sand Gravelly CLAY. Gravel Angular to Subrounded. Tar Odour Present. Building bricks noted in material	3.50			
				End of trial pit at 3.50m				
Remarks and Groundwater Observations					GL (m AOD)		Fig No. TP3	
					Easting:			
					329304.03			
					Northing:			
					341599.05			












				TRIAL PIT RECORD		TP No. TP8 Sheet 1 of 1		
				Site: Pen Y Bont Part Surrender		Contract No: WR7449		
				Client: FCC Environment Ltd		Date: 14/06/2018		
				Method:		Scale: 1:25		
SAMPLE DETAILS				STRATA RECORD		Logged By: JD Checked By: JD		
Type	Depth From - To(m)	Vane Results (kN/m2) (ppm)	Ground -water	Description	Depth (m)	Level (m AOD)	Legend	Backfill
D	3.50		<div><div></div><div>1</div><div></div><div>2</div><div></div><div>3</div><div></div><div>4</div><div></div><div>5</div></div>	Dark Red Stiff Slightly Gravelly CLAY	1.00			
				Dark Grey (Yellow Stained in places) slightly silty sandy fine GRAVEL.				
								End of trial pit at 3.60m
Remarks and Groundwater Observations					GL (m AOD)		Fig No.	
					Easting:		TP8	
					329349.00			
					Northing:			
					341574.02			

				TRIAL PIT RECORD		TP No. TP9 Sheet 1 of 1			
				Site: Pen Y Bont Part Surrender		Contract No: WR7449			
				Client: FCC Environment Ltd		Date: 14/06/2018			
				Method:		Scale: 1:25			
SAMPLE DETAILS				STRATA RECORD		Logged By: JD		Checked By: JD	
Type	Depth From - To(m)	Vane Results (kN/m2) (ppm)	Ground -water	Description	Depth (m)	Level (m AOD)	Legend	Backfill	
D	3.60		<div><div></div><div>1</div><div></div><div>2</div><div></div><div>3</div><div></div><div>4</div><div></div><div>5</div></div>	Made Ground - Bricks and Concrete	1.00				
				Dark Grey slightly silty sandy fine GRAVEL.					
				End of trial pit at 3.60m				3.60	
Remarks and Groundwater Observations					GL (m AOD)		Fig No.		
					Easting:		TP9		
					329256.80				
					Northing:				
					341428.75				