














THIS INFORMATION IS CONFIDENTIAL AND THE PROPERTY OF SIRIUS. IT IS RELEASED ON CONDITION THAT NONE OF THE INFORMATION SHALL BE DISCLOSED TO ANY THIRD PARTY OR REPRODUCED IN WHOLE OR PART WITHOUT THE PRIOR CONSENT IN WRITING OF SIRIUS.

## NOTES

- |   |  |
|---|--|
|  | Ownership Boundary   |
|  | Environmental Permit Boundary                                |
|  | Proposed Post-Settlement Top of Soil Contours (2m intervals) |
|  | Existing Woodland  |
|  | Proposed Woodland  |
|  | Proposed Grazing/ Grass Ley                                  |
|  | Area to be Regraded and Returned to Pasture                  |
|  | Proposed Conservation Grassland                              |
|  | Retained Reedbed   |
|  | Retained Lagoons   |
|  | Drainage Ditch   |
|  | Proposed Hedgerow (with trees)                               |
|  | Proposed Fence   |

REV	DESCRIPTION	DATE	BY
-----	-------------	------	----

**CLIENT**

**JOB TITLE**

# PEN-Y-BONT PERMIT VARIATION APPLICATION

**DRAWING TITLE**

# SITE RESTORATION PLAN

DRAWN	DATE	APPROVED	DATE
M.K	2/7/2018	D.T	27/6/2018
SCALE	SHEET	DRAWING NUMBER	REVISION
1:2,000	A1L	WR7351/5/04	0