

APPENDIX A

ENVIROCHECK REPORT

Envirocheck[®] Report:

Datasheet

Order Details:

Order Number:

44013121_1_1

Customer Reference:

11121/CS

National Grid Reference:

310260, 186870

Slice:

A

Site Area (Ha):

3.83

Search Buffer (m):

1000

Site Details:

P B Gelatins, Unit A6
Severn Road, Treforest Industrial Estate
PONTYPRIDD
Mid Glamorgan
CF37 5SQ

Client Details:

MR H Pritchard
Integral Geotechnique
Integral House
7 Beddau Way
Castlegate Business Park
Caerphilly
CF83 2AX

Report Section	Page Number
Summary	-
Agency & Hydrological	1
Waste	20
Hazardous Substances	24
Geological	25
Industrial Land Use	49
Sensitive Land Use	-
Data Currency	63
Data Suppliers	67
Useful Contacts	68

Introduction

The Environment Act 1995 has made site sensitivity a key issue, as the legislation pays as much attention to the pathways by which contamination could spread, and to the vulnerable targets of contamination, as it does the potential sources of contamination. For this reason, Landmark's Site Sensitivity maps and Datasheet(s) place great emphasis on statutory data provided by the Environment Agency and the Scottish Environment Protection Agency; it also incorporates data from Natural England (and the Scottish and Welsh equivalents) and Local Authorities; and highlights hydrogeological features required by environmental and geotechnical consultants. It does not include any information concerning past uses of land. The datasheet is produced by querying the Landmark database to a distance defined by the client from a site boundary provided by the client.

In the attached datasheet the National Grid References (NGRs) are rounded to the nearest 10m in accordance with Landmark's agreements with a number of Data Suppliers.

Copyright Notice

© Landmark Information Group Limited 2013. The Copyright on the information and data and its format as contained in this Envirocheck® Report ("Report") is the property of Landmark Information Group Limited ("Landmark") and several other Data Providers, including (but not limited to) Ordnance Survey, British Geological Survey, the Environment Agency and Natural England, and must not be reproduced in whole or in part by photocopying or any other method. The Report is supplied under Landmark's Terms and Conditions accepted by the Customer. A copy of Landmark's Terms and Conditions can be found with the Index Map for this report. Additional copies of the Report may be obtained from Landmark, subject to Landmark's charges in force from time to time. The Copyright, design rights and any other intellectual rights shall remain the exclusive property of Landmark and /or other Data providers, whose Copyright material has been included in this Report.

Natural England Copyright Notice

Site of Special Scientific Interest, National Nature Reserve, Ramsar, Special Protection Area, Special Conservation Area, Marine Nature Reserve data (derived from Ordnance Survey 1:10000 raster) is provided by, and used with the permission of, Natural England who retain the copyright and Intellectual Property Rights for the data.

Ove Arup Copyright Notice

The Data provided in this report was obtained on Licence from Ove Arup & Partners Limited (for further information, contact mining.review@arup.com). No reproduction or further use of such Data is to be made without the prior written consent of Ove Arup & Partners Limited. The information and data supplied in the product are derived from publicly available records and other third party sources and neither Ove Arup & Partners nor Landmark warrant the accuracy or completeness of such information or data.

Peter Brett Associates Copyright Notice

The cavity data presented has been extracted from the PBA enhanced version of the original DEFRA national cavity databases. PBA/DEFRA retain the copyright & intellectual property rights in the data. Whilst all reasonable efforts are made to check that the information contained in the cavity databases is accurate we do not warrant that the data is complete or error free. The information is based upon our own researches and those collated from a number of external sources and is continually being augmented and updated by PBA. In no event shall PBA/DEFRA or Landmark be liable for any loss or damage including, without limitation, indirect or consequential loss or damage arising from the use of this data.

Radon Potential dataset Copyright Notice

Information supplied from a joint dataset compiled by The British Geological Survey and the Health Protection Agency.

Report Version v47.0

Data Type	Page Number	On Site	0 to 250m	251 to 500m	501 to 1000m (*up to 2000m)
Agency & Hydrological					
Contaminated Land Register Entries and Notices					
Discharge Consents	pg 1		6	8	5
Enforcement and Prohibition Notices					
Integrated Pollution Controls	pg 5		2		
Integrated Pollution Prevention And Control	pg 6	1	5		2
Local Authority Integrated Pollution Prevention And Control					
Local Authority Pollution Prevention and Controls	pg 7		4	3	6
Local Authority Pollution Prevention and Control Enforcements					
Nearest Surface Water Feature	pg 9		Yes		
Pollution Incidents to Controlled Waters	pg 9		5	5	21
Prosecutions Relating to Authorised Processes					
Prosecutions Relating to Controlled Waters					
Registered Radioactive Substances					
River Quality	pg 15		1		1
River Quality Biology Sampling Points	pg 15				1
River Quality Chemistry Sampling Points	pg 16			1	
Substantiated Pollution Incident Register	pg 16				2
Water Abstractions	pg 17			2	5 (*1)
Water Industry Act Referrals					
Groundwater Vulnerability	pg 18	Yes	n/a	n/a	n/a
Bedrock Aquifer Designations	pg 19	Yes	n/a	n/a	n/a
Superficial Aquifer Designations	pg 19	Yes	n/a	n/a	n/a
Source Protection Zones					
Extreme Flooding from Rivers or Sea without Defences	pg 19	Yes	Yes	n/a	n/a
Flooding from Rivers or Sea without Defences	pg 19	Yes		n/a	n/a
Areas Benefiting from Flood Defences	pg 19	Yes	Yes	n/a	n/a
Flood Water Storage Areas				n/a	n/a
Flood Defences	pg 19		Yes	n/a	n/a
Waste					
BGS Recorded Landfill Sites					
Historical Landfill Sites	pg 20			2	3
Integrated Pollution Control Registered Waste Sites	pg 21				1
Licensed Waste Management Facilities (Landfill Boundaries)					
Licensed Waste Management Facilities (Locations)	pg 21		2	1	1
Local Authority Recorded Landfill Sites	pg 22			1	
Registered Landfill Sites	pg 22			1	
Registered Waste Transfer Sites	pg 22				1
Registered Waste Treatment or Disposal Sites	pg 23				1

Data Type	Page Number	On Site	0 to 250m	251 to 500m	501 to 1000m (*up to 2000m)
Hazardous Substances					
Control of Major Accident Hazards Sites (COMAH)					
Explosive Sites					
Notification of Installations Handling Hazardous Substances (NIHHS)	pg 24				1
Planning Hazardous Substance Consents	pg 24				1
Planning Hazardous Substance Enforcements					
Geological					
BGS 1:625,000 Solid Geology	pg 25	Yes	n/a	n/a	n/a
BGS Estimated Soil Chemistry	pg 25	Yes	Yes	Yes	Yes
BGS Recorded Mineral Sites	pg 45		2	3	7
BGS Urban Soil Chemistry					
BGS Urban Soil Chemistry Averages					
Brine Compensation Area			n/a	n/a	n/a
Coal Mining Affected Areas	pg 47	Yes	n/a	n/a	n/a
Mining Instability	pg 47	Yes	n/a	n/a	n/a
Man-Made Mining Cavities					
Natural Cavities					
Non Coal Mining Areas of Great Britain				n/a	n/a
Potential for Collapsible Ground Stability Hazards	pg 47		Yes	n/a	n/a
Potential for Compressible Ground Stability Hazards	pg 47	Yes	Yes	n/a	n/a
Potential for Ground Dissolution Stability Hazards				n/a	n/a
Potential for Landslide Ground Stability Hazards	pg 47	Yes	Yes	n/a	n/a
Potential for Running Sand Ground Stability Hazards	pg 48	Yes	Yes	n/a	n/a
Potential for Shrinking or Swelling Clay Ground Stability Hazards	pg 48	Yes	Yes	n/a	n/a
Radon Potential - Radon Affected Areas			n/a	n/a	n/a
Radon Potential - Radon Protection Measures			n/a	n/a	n/a
Industrial Land Use					
Contemporary Trade Directory Entries	pg 49	3	36	40	68
Fuel Station Entries	pg 62		1		2

Data Type	Page Number	On Site	0 to 250m	251 to 500m	501 to 1000m (*up to 2000m)
Sensitive Land Use					
Areas of Adopted Green Belt					
Areas of Unadopted Green Belt					
Areas of Outstanding Natural Beauty					
Environmentally Sensitive Areas					
Forest Parks					
Local Nature Reserves					
Marine Nature Reserves					
National Nature Reserves					
National Parks					
Nitrate Sensitive Areas					
Nitrate Vulnerable Zones					
Ramsar Sites					
Sites of Special Scientific Interest					
Special Areas of Conservation					
Special Protection Areas					

Map ID	Details	Quadrant Reference (Compass Direction)	Estimated Distance From Site	Contact	NGR
1	Discharge Consents Operator: Leiner P & Son (Wales) Ltd Property Type: Undefined Or Other Location: Treforest Estate - Leiner Gela Authority: Environment Agency, Welsh Region Catchment Area: River Taff Reference: Af4019801 Permit Version: 2 Effective Date: 25th May 1990 Issued Date: 25th May 1990 Revocation Date: 25th May 1995 Discharge Type: Trade Effluent Discharge: Freshwater Stream/River Environment: Receiving Water: River Taff Status: Consent expired Positional Accuracy: Located by supplier to within 10m	A13SE (E)	2	1	310400 186829
1	Discharge Consents Operator: Leiner P & Son (Wales) Ltd Property Type: Undefined Or Other Location: Treforest Estate - Leiner Gela Authority: Environment Agency, Welsh Region Catchment Area: River Taff Reference: Af4019801 Permit Version: 1 Effective Date: 21st January 1985 Issued Date: 21st January 1985 Revocation Date: 24th May 1990 Discharge Type: Trade Effluent Discharge: Freshwater Stream/River Environment: Receiving Water: River Taff Status: Authorisation revokedRevoked Positional Accuracy: Located by supplier to within 10m	A13SE (E)	2	1	310400 186829
2	Discharge Consents Operator: National Grid Plc Property Type: Production & Distribution Of Electricity Location: Upper Boat 275kv Substation, Tonteg Road, ., Pontypridd, Rhondda Cynon Taff, Cf37 5ua Authority: Environment Agency, Welsh Region Catchment Area: Not Supplied Reference: An0335701 Permit Version: 1 Effective Date: 3rd July 2003 Issued Date: 3rd July 2003 Revocation Date: 13th April 2011 Discharge Type: Trade Discharges - Site Drainage Discharge: Into Land Environment: Receiving Water: To Land Status: Surrendered under EPR 2010 Positional Accuracy: Located by supplier to within 10m	A13NW (W)	24	1	310046 186887
3	Discharge Consents Operator: National Grid Plc Property Type: Production & Distribution Of Electricity Location: Upper Boat 275kv Substation, Tonteg Road, ., Pontypridd, Rhondda Cynon Taff, Cf37 5ua Authority: Environment Agency, Welsh Region Catchment Area: Not Supplied Reference: An0335702 Permit Version: 1 Effective Date: 3rd July 2003 Issued Date: 3rd July 2003 Revocation Date: 13th April 2011 Discharge Type: Trade Discharges - Site Drainage Discharge: Into Land Environment: Receiving Water: To Land Status: Surrendered under EPR 2010 Positional Accuracy: Located by supplier to within 10m	A13NW (NW)	89	1	310043 186977

Map ID	Details	Quadrant Reference (Compass Direction)	Estimated Distance From Site	Contact	NGR
4	Discharge Consents Operator: Mowat Group Plc Property Type: Undefined Or Other Location: Upper Boat Ind Estate Cardiff Road, Cardiff Road Pontypridd Authority: Environment Agency, Welsh Region Catchment Area: River Taff Reference: An0218001 Permit Version: 1 Effective Date: 28th September 1990 Issued Date: 28th September 1990 Revocation Date: 31st March 1995 Discharge Type: Unspecified Discharge: Freshwater Stream/River Environment: Receiving Water: River Taff Status: Consent expired Positional Accuracy: Located by supplier to within 100m	A13NE (NE)	90	1	310500 187100
5	Discharge Consents Operator: Dwr Cymru Cyfyngedig Property Type: Sewerage Network - Pumping Station - Water Company Location: Upper Boat Ps Authority: Environment Agency, Welsh Region Catchment Area: River Taff Reference: AE2025212 Permit Version: 1 Effective Date: 15th April 1964 Issued Date: 15th April 1964 Revocation Date: Not Supplied Discharge Type: Sewage Discharges - Pumping Station - Water Company Discharge: Freshwater Stream/River Environment: Receiving Water: Taff Status: New Consent, by Application (Water Resources Act 1991, Section 88) Positional Accuracy: Located by supplier to within 100m	A18SE (N)	234	1	310300 187200
5	Discharge Consents Operator: Dwr Cymru Cyfyngedig Property Type: Sewerage Network - Sewers - Water Company Location: Tonteg Emergency Storm O/F, Treforest Industrial Estate, Pontypridd, Rhondda Cynon Taff Authority: Environment Agency, Welsh Region Catchment Area: River Taff Reference: An0008001 Permit Version: 2 Effective Date: 17th March 2001 Issued Date: 16th March 2001 Revocation Date: Not Supplied Discharge Type: Sewage Discharges - Pumping Station - Water Company Discharge: Freshwater Stream/River Environment: Receiving Water: Taff River Status: Varied by Application - (Water Resources Act 1991, Schedule 10 as amended by Environment Act 1995) Positional Accuracy: Located by supplier to within 10m	A18SE (N)	277	1	310280 187240
5	Discharge Consents Operator: Dwr Cymru Cyfyngedig Property Type: Sewerage Network - Sewers - Water Company Location: Tonteg Emergency Storm O/F, Treforest Industrial Estate, Pontypridd, Rhondda Cynon Taff Authority: Environment Agency, Welsh Region Catchment Area: River Taff Reference: An0008001 Permit Version: 2 Effective Date: 17th March 2001 Issued Date: 16th March 2001 Revocation Date: Not Supplied Discharge Type: Sewage Discharges - Pumping Station - Water Company Discharge: Freshwater Stream/River Environment: Receiving Water: Taff River Status: Varied by Application - (Water Resources Act 1991, Schedule 10 as amended by Environment Act 1995) Positional Accuracy: Located by supplier to within 10m	A18SE (N)	277	1	310280 187240

Map ID	Details	Quadrant Reference (Compass Direction)	Estimated Distance From Site	Contact	NGR
5	Discharge Consents Operator: Dwr Cymru Cyfyngedig Property Type: Sewerage Network - Sewers - Water Company Location: Tonteg Emergency Storm O/F, Treforest Industrial Estate, Pontypridd, Rhondda Cynon Taff Authority: Environment Agency, Welsh Region Catchment Area: River Taff Reference: AN0008001 Permit Version: 1 Effective Date: 1st October 1986 Issued Date: 23rd May 1986 Revocation Date: 16th March 2001 Discharge Type: Unspecified Discharge: Freshwater Stream/River Environment: Receiving Water: Taff River Status: New Consent, by Application (Water Resources Act 1991, Section 88) Positional Accuracy: Located by supplier to within 100m	A18SE (N)	277	1	310280 187240
6	Discharge Consents Operator: City Grove Developments Ltd Property Type: Undefined Or Other Location: Treforest Upper Boat Roundabout Mid, Upper Boat Roundabout Midway Par, Midway Park Authority: Environment Agency, Welsh Region Catchment Area: River Taff Reference: An0019601 Permit Version: 1 Effective Date: 10th December 1986 Issued Date: 10th December 1986 Revocation Date: 9th February 1994 Discharge Type: Unspecified Discharge: Freshwater Stream/River Environment: Receiving Water: Stream Un-Named Status: Consent expired Positional Accuracy: Located by supplier to within 100m	A19SW (NE)	297	1	310700 187200
7	Discharge Consents Operator: Dwr Cymru Cyfyngedig Property Type: Water Supply Grid Location: Treforest Ind Est Authority: Environment Agency, Welsh Region Catchment Area: Not Supplied Reference: Am0011901 Permit Version: 1 Effective Date: 2nd October 1989 Issued Date: 2nd October 1989 Revocation Date: 14th March 1994 Discharge Type: Unspecified Discharge: Land/Soakaway Environment: Receiving Water: Soakaway Status: Consent expired Positional Accuracy: Located by supplier to within 100m	A12SE (W)	319	1	309700 186800
8	Discharge Consents Operator: Treforest Textile Printers Property Type: Undefined Or Other Location: Treforest Ind Estate Pontypridd Authority: Environment Agency, Welsh Region Catchment Area: River Taff Reference: Ae2019201 Permit Version: 1 Effective Date: 25th November 1963 Issued Date: 25th November 1963 Revocation Date: 23rd September 1992 Discharge Type: Trade Effluent Discharge: Freshwater Stream/River Environment: Receiving Water: Taff River Status: Consent expired Positional Accuracy: Located by supplier to within 10m	A8NE (SE)	344	1	310590 186510

Map ID	Details	Quadrant Reference (Compass Direction)	Estimated Distance From Site	Contact	NGR
9	Discharge Consents Operator: Vretton K Property Type: Domestic Property (Single) Location: Upper Boat 53 Williams Place Authority: Environment Agency, Welsh Region Catchment Area: River Taff Reference: An0057901 Permit Version: 1 Effective Date: 15th January 1988 Issued Date: 15th January 1988 Revocation Date: 18th February 1993 Discharge Type: Unspecified Discharge: Land/Soakaway Environment: Receiving Water: Soakaway Status: Consent expired Positional Accuracy: Located by supplier to within 10m	A18SW (N)	398	1	310200 187330
10	Discharge Consents Operator: Cosslett Contractors Ltd - In Administration Property Type: Civil Engineering Location: Pontypridd Bridge Road Cosslett Authority: Environment Agency, Welsh Region Catchment Area: River Taff Reference: An0072801 Permit Version: 1 Effective Date: 20th July 1988 Issued Date: 20th July 1988 Revocation Date: 23rd March 1994 Discharge Type: Trade Effluent Discharge: Freshwater Stream/River Environment: Receiving Water: Taff Status: Consent expired Positional Accuracy: Located by supplier to within 10m	A9NW (SE)	456	1	310700 186450
11	Discharge Consents Operator: Welsh Development Agency Property Type: Undefined Or Other Location: Treforest Est N O/Fall Authority: Environment Agency, Welsh Region Catchment Area: River Taff Reference: Af3028301 Permit Version: 1 Effective Date: 3rd February 1972 Issued Date: 3rd February 1972 Revocation Date: 17th January 1994 Discharge Type: Miscellaneous Discharges - Surface Water Discharge: Freshwater Stream/River Environment: Receiving Water: Taff Status: Consent expired Positional Accuracy: Located by supplier to within 100m	A9NW (SE)	581	1	310700 186300
12	Discharge Consents Operator: Dwr Cymru Cyfyngedig Property Type: Sewerage Network - Sewers - Water Company Location: Church Village - Society Garag Authority: Environment Agency, Welsh Region Catchment Area: River Ely Reference: AN0090401 Permit Version: 1 Effective Date: 20th October 1989 Issued Date: 20th October 1989 Revocation Date: 28th March 2002 Discharge Type: Unspecified Discharge: Freshwater Stream/River Environment: Receiving Water: Nant Arian Status: Revoked (Water Resources Act 1991, Section 88 & Schedule 10 as amended by Environment Act 1995) Positional Accuracy: Located by supplier to within 100m	A7SE (SW)	707	1	309800 186100

Map ID	Details	Quadrant Reference (Compass Direction)	Estimated Distance From Site	Contact	NGR
13	Discharge Consents Operator: Dwr Cymru Cyfyngedig Property Type: Sewerage Network - Pumping Station - Water Company Location: The Coppice Ps Tonteg Authority: Environment Agency, Welsh Region Catchment Area: River Ely Reference: Ag0004701 Permit Version: 3 Effective Date: 29th July 1991 Issued Date: 29th July 1991 Revocation Date: Not Supplied Discharge Type: Sewage Discharges - Pumping Station - Water Company Discharge: Freshwater Stream/River Environment: Receiving Water: Nant Dowlais Tributary Status: New Consent, by Application (Water Resources Act 1991, Section 88) Positional Accuracy: Located by supplier to within 100m	A11SE (W)	919	1	309100 186800
13	Discharge Consents Operator: Dwr Cymru Cyfyngedig Property Type: Sewerage Network - Pumping Station - Water Company Location: The Coppice Ps Tonteg Authority: Environment Agency, Welsh Region Catchment Area: River Ely Reference: Ag0004701 Permit Version: 2 Effective Date: 23rd December 1980 Issued Date: 23rd December 1980 Revocation Date: 28th July 1991 Discharge Type: Unspecified Discharge: Freshwater Stream/River Environment: Receiving Water: Nant Dowlais Tributary Status: Authorisation revokedRevoked Positional Accuracy: Located by supplier to within 100m	A11SE (W)	919	1	309100 186800
13	Discharge Consents Operator: Dwr Cymru Cyfyngedig Property Type: Sewerage Network - Pumping Station - Water Company Location: The Coppice Ps Tonteg Authority: Environment Agency, Welsh Region Catchment Area: River Ely Reference: AG0004701 Permit Version: 1 Effective Date: 21st December 1980 Issued Date: 21st December 1980 Revocation Date: 22nd December 1980 Discharge Type: Unspecified Discharge: Freshwater Stream/River Environment: Receiving Water: Nant Dowlais Tributary Status: Authorisation revokedRevoked Positional Accuracy: Located by supplier to within 100m	A11SE (W)	919	1	309100 186800
14	Integrated Pollution Controls Name: Solvay Automotive Ltd Location: Tonteg Road, Treforest Industrial Estate, PONTYPRIDD, Mid Glamorgan, CF37 5UA Authority: Environment Agency, Welsh Region Permit Reference: AV5128 Dated: 19th August 1996 Process Type: IPC new application Description: 4.4 A (B) processes involving Halogens within the Chemical Industry Status: Authorisation superseded by a substantial or non substantial variationSuperseded Positional Accuracy: Manually positioned within the geographical locality	A13NW (NW)	232	1	309931 187072
14	Integrated Pollution Controls Name: Solvay Automotive Ltd Location: Tonteg Road, Treforest Industrial Estate, PONTYPRIDD, Mid Glamorgan, CF37 5UA Authority: Environment Agency, Welsh Region Permit Reference: BD5801 Dated: 24th November 1998 Process Type: IPC minor (non-substantial) variation to previous variation Description: 4.4 A (B) processes involving Halogens within the Chemical Industry Status: Authorisation revokedRevoked Positional Accuracy: Manually positioned within the geographical locality	A13NW (NW)	236	1	309931 187077

Map ID	Details	Quadrant Reference (Compass Direction)	Estimated Distance From Site	Contact	NGR
15	Integrated Pollution Prevention And Control Name: Egan Waste Services Limited Location: Egan Waste Services Ltd, Recycling Centre, Unit A15,Treforest Industrial Estate., Pontypridd, CF37 5TA Authority: Environment Agency, Welsh Region Permit Reference: KP3636HB Original Permit Ref: Kp3636hb Effective Date: 10th August 2011 Status: Effective Application Type: Application App. Sub Type: New Positional Accuracy: Manually positioned within the geographical locality Activity Code: 5.2 A(1) (B) Activity Description: Waste Landfilling; Any Other Landfill To Which The 2002 Landfill Regulations Apply Primary Activity: N Activity Code: 5.3 A(1) (B) Activity Description: Other Waste Disposal; Waste Oils Greater Than 10T/Day Primary Activity: Y	A13SE (E)	0	1	310363 186844
16	Integrated Pollution Prevention And Control Name: Western Board Limited Location: Treforest Paper Mill, Western Board Mill, A15 Factory, Treforest Industrial Estate, Pontypridd, Rhondda Cynon Taf, CF37 5TA Authority: Environment Agency, Welsh Region Permit Reference: QP3632MM Original Permit Ref: Bj6984ie Effective Date: 22nd January 2007 Status: Surrender Effective Application Type: Surrender App. Sub Type: Whole Positional Accuracy: Manually positioned to the address or location Activity Code: 6.1 A(1) (B) Activity Description: Paper, Pulp And Board; Producing Paper/Board Greater Than 20T/D Primary Activity: Y	A13SW (SW)	24	1	310195 186768
16	Integrated Pollution Prevention And Control Name: Western Board Ltd Location: Western Board Mill, A15 Factory, Pontypridd, Mid Glamorgan, CF37 5TA Authority: Environment Agency, Welsh Region Permit Reference: Bt2025 Original Permit Ref: Bj6984 Effective Date: 9th October 2002 Status: Superseded By Variation Application Type: PPC MINOR VARIATION App. Sub Type: Not Supplied Positional Accuracy: Manually positioned to the address or location Activity Code: 6.1 A(1) (B) Activity Description: Paper, Pulp And Board; Producing Paper/Board Greater Than 20T/D Primary Activity: Not Supplied	A13SW (SW)	24	1	310195 186768
16	Integrated Pollution Prevention And Control Name: Western Board Limited Location: Treforest Paper Mill, Western Board Mill, A15 Factory, Treforest Industrial Estate, Pontypridd, Mid Glamorgan, CF37 5TA Authority: Environment Agency, Welsh Region Permit Reference: Bx2833ix Original Permit Ref: Bj6984ie Effective Date: 8th April 2004 Status: Superseded By Variation Application Type: Transfer App. Sub Type: Whole without Fit and Proper Person Positional Accuracy: Automatically positioned to the address Activity Code: 6.1 A(1) (B) Activity Description: Paper, Pulp And Board; Producing Paper/Board Greater Than 20T/D Primary Activity: Y	A13SW (SW)	25	1	310196 186769
16	Integrated Pollution Prevention And Control Name: Western Board Limited Location: Treforest Paper Mill, Western Board Mill, A15 Factory, Treforest Industrial Estate, Pontypridd, Mid Glamorgan, CF37 5TA Authority: Environment Agency, Welsh Region Permit Reference: Bt2025it Original Permit Ref: Bj6984ie Effective Date: 9th October 2002 Status: Superseded By Variation Application Type: Variation App. Sub Type: Minor Positional Accuracy: Automatically positioned to the address Activity Code: 6.1 A(1) (B) Activity Description: Paper, Pulp And Board; Producing Paper/Board Greater Than 20T/D Primary Activity: Y	A13SW (SW)	25	1	310196 186769

Map ID	Details	Quadrant Reference (Compass Direction)	Estimated Distance From Site	Contact	NGR
16	Integrated Pollution Prevention And Control Name: Western Board Limited Location: Treforest Paper Mill, Western Board Mill, A15 Factory, Treforest Industrial Estate, Pontypridd, Mid Glamorgan, CF37 5TA Authority: Environment Agency, Welsh Region Permit Reference: Bj6984ie Original Permit Ref: Bj6984ie Effective Date: 5th February 2002 Status: Superseded By Variation Application Type: Application App. Sub Type: New Positional Accuracy: Automatically positioned to the address Activity Code: 6.1 A(1) (B) Activity Description: Paper, Pulp And Board; Producing Paper/Board Greater Than 20T/D Primary Activity: Y	A13SW (SW)	25	1	310196 186769
17	Integrated Pollution Prevention And Control Name: Western Board Ltd Location: Western Board Mill, A15 Factory, Treforest Industrial Estate, PONTYPRIDD, Mid Glamorgan, CF37 5TA Authority: Environment Agency, Welsh Region Permit Reference: Bj6984 Original Permit Ref: Bj6984 Effective Date: 5th February 2002 Status: Superseded By Variation Application Type: PPC APPLICATION App. Sub Type: Not Supplied Positional Accuracy: Manually positioned to the address or location Activity Code: 6.1 A(1) (B) Activity Description: Paper, Pulp And Board; Producing Paper/Board Greater Than 20T/D Primary Activity: Not Supplied	A9NW (SE)	629	1	310840 186342
17	Integrated Pollution Prevention And Control Name: Treforest Textiles Ltd Location: Treforest Textiles Ltd, Factory E6, Treforest Industrial Estate, Pontypridd, Mid Glamorgan, CF37 5ST Authority: Environment Agency, Welsh Region Permit Reference: Bs2330im Original Permit Ref: Bs2330im Effective Date: 28th November 2003 Status: Effective Application Type: Application App. Sub Type: New Positional Accuracy: Automatically positioned to the address Activity Code: 6.4 A(1) (B) Activity Description: Coating, Printing And Textiles; Pre-Treating By Washing Etc. Greater Than 10T/Day Primary Activity: Y	A9NW (SE)	653	1	310850 186319
18	Local Authority Pollution Prevention and Controls Name: Pearl Technical Coatings Ltd Location: Severn Road, Treforest Industrial Estate, PONTYPRIDD, Mid Glamorgan, CF37 5SR Authority: Rhondda Cynon Taff County Borough Council, Public Health and Protection Division Permit Reference: Epa 042 Dated: 3rd May 1995 Process Type: Local Authority Air Pollution Control Description: PG6/10 Coating manufacturing Status: Authorisation has varied Positional Accuracy: Manually positioned to the road within the address or location	A13NE (N)	84	2	310272 186954
19	Local Authority Pollution Prevention and Controls Name: Treforest Service Station Location: Taff Business Centre, Tonteg Road, Treforest Industrial Estate, PONTYPRIDD, Mid Glamorgan, CF37 5UA Authority: Rhondda Cynon Taff County Borough Council, Public Health and Protection Division Permit Reference: PPC 66 Dated: 13th January 1999 Process Type: Local Authority Pollution Prevention and Control Description: PG1/14 Petrol filling station Status: Permitted Positional Accuracy: Automatically positioned to the address	A13NW (NW)	206	2	310077 187105

Map ID	Details	Quadrant Reference (Compass Direction)	Estimated Distance From Site	Contact	NGR
20	Local Authority Pollution Prevention and Controls Name: Melloy Ltd Location: Units 16-18 Treforest Industrial Estate, Pontypridd, CF37 5YR Authority: Rhondda Cynon Taff County Borough Council, Public Health and Protection Division Permit Reference: PPC 44 Dated: 9th September 2005 Process Type: Local Authority Pollution Prevention and Control Description: PG2/6 Aluminium and aluminium alloy processes Status: Permitted Positional Accuracy: Located by supplier to within 100m	A14NW (E)	222	2	310700 186900
21	Local Authority Pollution Prevention and Controls Name: Griffin Mill Garages Location: Heol Y Bwnsy, Upper Boat, PONTYPRIDD, Mid Glamorgan, CF37 5YE Authority: Rhondda Cynon Taff County Borough Council, Public Health and Protection Division Permit Reference: PPC 37 Dated: 15th October 1993 Process Type: Local Authority Pollution Prevention and Control Description: PG6/34 Respraying of road vehicles Status: Permitted Positional Accuracy: Manually positioned to the address or location	A18SE (N)	241	2	310373 187251
22	Local Authority Pollution Prevention and Controls Name: Nationwide Crash Repair Centre Location: Units 5-6, Riverside Industrial Park, Treforest, PONTYPRIDD, Mid Glamorgan, CF37 5TG Authority: Rhondda Cynon Taff County Borough Council, Public Health and Protection Division Permit Reference: EPA 035 Dated: 16th November 1993 Process Type: Local Authority Air Pollution Control Description: PG6/34 Respraying of road vehicles Status: Authorisation has varied Positional Accuracy: Manually positioned to the address or location	A9NW (SE)	359	2	310603 186500
22	Local Authority Pollution Prevention and Controls Name: Nationwide Crash Repair Centres Ltd Location: Unit 5-6 Riverside Industrial Park, Bridge Road, TREFOREST, CF37 5TJ Authority: Rhondda Cynon Taff County Borough Council, Public Health and Protection Division Permit Reference: PPC 38 Dated: 17th March 2005 Process Type: Local Authority Pollution Prevention and Control Description: PG6/34 Respraying of road vehicles Status: Permitted Positional Accuracy: Manually positioned to the address or location	A9NW (SE)	361	2	310597 186494
23	Local Authority Pollution Prevention and Controls Name: Remploy Furniture Location: Main Avenue, Treforest Industrial Estate, PONTYPRIDD, Mid Glamorgan, CF37 5UR Authority: Rhondda Cynon Taff County Borough Council, Public Health and Protection Division Permit Reference: Ppc 29 Dated: 29th March 1993 Process Type: Local Authority Pollution Prevention and Control Description: PG6/2 Manufacture of timber and wood-based products Status: Authorisation certificate surrendered by operatorSurrendered Positional Accuracy: Located by supplier to within 10m	A14SW (SE)	436	2	310800 186600
24	Local Authority Pollution Prevention and Controls Name: Continental Can Company Ltd Location: Brecon Gate, Treforest Industrial Estate, PONTYPRIDD, Mid Glamorgan, CF37 5UR Authority: Rhondda Cynon Taff County Borough Council, Public Health and Protection Division Permit Reference: EPA 045 Dated: 20th March 1995 Process Type: Local Authority Air Pollution Control Description: PG6/7 Printing and coating of metal packaging Status: Authorisation revokedRevoked Positional Accuracy: Manually positioned within the geographical locality	A9NW (SE)	559	2	310877 186490

Map ID	Details	Quadrant Reference (Compass Direction)	Estimated Distance From Site	Contact	NGR
25	Local Authority Pollution Prevention and Controls Name: Shell Taff Vale Location: Cardiff Road, Hawthorn, PONTYPRIDD, Mid Glamorgan, CF37 Authority: Rhondda Cynon Taff County Borough Council, Public Health and Protection Division Permit Reference: EPA PS11 Dated: 4th December 1998 Process Type: Local Authority Air Pollution Control Description: PG1/14 Petrol filling station Status: Authorised Positional Accuracy: Manually positioned to the road within the address or location	A18SW (N)	565	2	310033 187462
26	Local Authority Pollution Prevention and Controls Name: Tesco Stores Ltd Location: Gelli Hirion Industrial Estate, PONTYPRIDD, Mid Glamorgan, CF37 5SN Authority: Rhondda Cynon Taff County Borough Council, Public Health and Protection Division Permit Reference: PPC 58 Dated: 22nd September 1998 Process Type: Local Authority Pollution Prevention and Control Description: PG1/14 Petrol filling station Status: Permitted Positional Accuracy: Automatically positioned to the address	A18NE (N)	667	2	310323 187677
27	Local Authority Pollution Prevention and Controls Name: South Wales Transformers Location: Treforest Industrial Estate, PONTYPRIDD, Mid Glamorgan, CF37 5UR Authority: Rhondda Cynon Taff County Borough Council, Public Health and Protection Division Permit Reference: Epa 037 Dated: Not Supplied Process Type: Local Authority Air Pollution Control Description: PG6/35 Metal and other thermal spraying processes Status: Authorisation revokedRevoked Positional Accuracy: Manually positioned within the geographical locality	A9NE (SE)	692	2	310991 186422
28	Local Authority Pollution Prevention and Controls Name: Tonteg Service Station Location: Main Road, Tonteg, PONTYPRIDD, Mid Glamorgan, CF38 1PW Authority: Rhondda Cynon Taff County Borough Council, Public Health and Protection Division Permit Reference: EPA PS18 Dated: 8th December 1998 Process Type: Local Authority Air Pollution Control Description: PG1/14 Petrol filling station Status: Authorised Positional Accuracy: Automatically positioned to the address	A12SW (W)	704	2	309365 186547
29	Local Authority Pollution Prevention and Controls Name: Allied Signal Ltd Location: Treforest Industrial Estate, PONTYPRIDD, Mid Glamorgan, CF37 5YP Authority: Rhondda Cynon Taff County Borough Council, Public Health and Protection Division Permit Reference: EPA 004 Dated: Not Supplied Process Type: Local Authority Air Pollution Control Description: PG3/2 Manufacture of heavy clay goods and refractory goods Status: Authorisation revokedRevoked Positional Accuracy: Manually positioned within the geographical locality	A9NE (SE)	831	2	311014 186229
	Nearest Surface Water Feature	A13NE (NE)	21	-	310437 187068
30	Pollution Incidents to Controlled Waters Property Type: Not Given Location: Road Bridge, Tonteg Authority: Environment Agency, Welsh Region Pollutant: Unknown Note: Not Supplied Incident Date: 1st October 1994 Incident Reference: 21406 Catchment Area: Not Given Receiving Water: Not Given Cause of Incident: Unknown Incident Severity: Category 3 - Minor Incident Positional Accuracy: Located by supplier to within 100m	A13NE (E)	36	1	310520 186950

Map ID	Details	Quadrant Reference (Compass Direction)	Estimated Distance From Site	Contact	NGR
31	Pollution Incidents to Controlled Waters Property Type: Not Given Location: UPPER BOAT Authority: Environment Agency, Welsh Region Pollutant: Unknown Note: Not Supplied Incident Date: 3rd August 1996 Incident Reference: 29584 Catchment Area: Not Given Receiving Water: Not Given Cause of Incident: Unknown Incident Severity: Category 3 - Minor Incident Positional Accuracy: Located by supplier to within 100m	A13NE (NE)	50	1	310500 187050
32	Pollution Incidents to Controlled Waters Property Type: Warehouses Location: Location Description Not Available Authority: Environment Agency, Welsh Region Pollutant: Chemicals - Other Organic Note: Accidental Spillage/Leakage Incident Date: 13th December 1995 Incident Reference: 26878 Catchment Area: Not Given Receiving Water: Not Given Cause of Incident: Spillage Incident Severity: Category 3 - Minor Incident Positional Accuracy: Located by supplier to within 100m	A13SE (S)	87	1	310300 186700
33	Pollution Incidents to Controlled Waters Property Type: Not Given Location: Below Upper, Boat Roadbridge Authority: Environment Agency, Welsh Region Pollutant: Farm Land Run-Off Note: Not Supplied Incident Date: 23rd November 1994 Incident Reference: 21977 Catchment Area: Not Given Receiving Water: Not Given Cause of Incident: Unknown Incident Severity: Category 3 - Minor Incident Positional Accuracy: Located by supplier to within 100m	A14NW (E)	130	1	310600 186900
33	Pollution Incidents to Controlled Waters Property Type: Not Given Location: Upper Boat Pub Lhb Authority: Environment Agency, Welsh Region Pollutant: Unknown Note: Not Supplied Incident Date: 21st October 1994 Incident Reference: 21485 Catchment Area: Not Given Receiving Water: Not Given Cause of Incident: Unknown Incident Severity: Category 3 - Minor Incident Positional Accuracy: Located by supplier to within 100m	A14NW (E)	132	1	310600 186895
34	Pollution Incidents to Controlled Waters Property Type: Not Given Location: Between Bedwas Road, And Lansbury Park Authority: Environment Agency, Welsh Region Pollutant: Unknown Note: Not Supplied Incident Date: 18th October 1991 Incident Reference: 878 Catchment Area: Not Given Receiving Water: Not Given Cause of Incident: Unknown Incident Severity: Category 3 - Minor Incident Positional Accuracy: Located by supplier to within 100m	A14NW (NE)	333	1	310800 187100
35	Pollution Incidents to Controlled Waters Property Type: Not Given Location: Treforest Industrial Estate, TREFOREST Authority: Environment Agency, Welsh Region Pollutant: Cement/Mortar Note: Poor Management Incident Date: 2nd April 1997 Incident Reference: 32024 Catchment Area: Not Given Receiving Water: Not Given Cause of Incident: Direct Discharge Incident Severity: Category 3 - Minor Incident Positional Accuracy: Located by supplier to within 100m	A9NW (SE)	495	1	310705 186405

Map ID	Details	Quadrant Reference (Compass Direction)	Estimated Distance From Site	Contact	NGR
35	Pollution Incidents to Controlled Waters Property Type: Private Sewage (Non-PLC): Other Location: 150 Metres Stretch, TREFOREST Authority: Environment Agency, Welsh Region Pollutant: Algae Note: Mechanical Failure Incident Date: 17th August 1991 Incident Reference: 1231 Catchment Area: Not Given Receiving Water: Not Given Cause of Incident: Overflow Incident Severity: Category 3 - Minor Incident Positional Accuracy: Located by supplier to within 100m	A9NW (SE)	496	1	310700 186400
35	Pollution Incidents to Controlled Waters Property Type: Not Given Location: Behind Dragon Plastics, Upper Boat Authority: Environment Agency, Welsh Region Pollutant: Cement/Mortar Note: Poor Management Incident Date: 2nd April 1997 Incident Reference: 32024 Catchment Area: Not Given Receiving Water: Not Given Cause of Incident: Direct Discharge Incident Severity: Category 3 - Minor Incident Positional Accuracy: Located by supplier to within 100m	A9NW (SE)	499	1	310705 186400
35	Pollution Incidents to Controlled Waters Property Type: Not Given Location: Location Description Not Available Authority: Environment Agency, Welsh Region Pollutant: Miscellaneous - Tip Leachate Note: Not Supplied Incident Date: 6th February 1995 Incident Reference: 22425 Catchment Area: Not Given Receiving Water: Not Given Cause of Incident: Unknown Incident Severity: Category 3 - Minor Incident Positional Accuracy: Located by supplier to within 100m	A9NW (SE)	500	1	310700 186395
35	Pollution Incidents to Controlled Waters Property Type: Not Given Location: Location Description Not Available Authority: Environment Agency, Welsh Region Pollutant: Crude Sewage Note: Mechanical/Electrical Failure Incident Date: 20th April 1997 Incident Reference: 32486 Catchment Area: Not Given Receiving Water: Not Given Cause of Incident: Overflow Incident Severity: Category 3 - Minor Incident Positional Accuracy: Located by supplier to within 100m	A9NW (SE)	503	1	310705 186395
35	Pollution Incidents to Controlled Waters Property Type: Water Company Sewage: Surface Water Outfall Location: Location Description Not Available Authority: Environment Agency, Welsh Region Pollutant: Chlorinated Water Note: Not Supplied Incident Date: 15th August 1995 Incident Reference: 25666 Catchment Area: Not Given Receiving Water: Not Given Cause of Incident: Unknown Incident Severity: Category 3 - Minor Incident Positional Accuracy: Located by supplier to within 100m	A9NW (SE)	526	1	310750 186400
36	Pollution Incidents to Controlled Waters Property Type: Water Company Sewage: Surface Water Outfall Location: Treforest Industrial Estate Authority: Environment Agency, Welsh Region Pollutant: Crude Sewage Note: Not Supplied Incident Date: 6th July 1995 Incident Reference: 24773 Catchment Area: Not Given Receiving Water: Not Given Cause of Incident: Unknown Incident Severity: Category 3 - Minor Incident Positional Accuracy: Located by supplier to within 100m	A9NW (SE)	538	1	310700 186350

Map ID	Details	Quadrant Reference (Compass Direction)	Estimated Distance From Site	Contact	NGR
36	Pollution Incidents to Controlled Waters Property Type: Land Location: Location Description Not Available Authority: Environment Agency, Welsh Region Pollutant: Crude Sewage Note: Not Supplied Incident Date: 25th March 1992 Incident Reference: 3469 Catchment Area: Not Given Receiving Water: Not Given Cause of Incident: Unknown Incident Severity: Category 2 - Significant Incident Positional Accuracy: Located by supplier to within 100m	A9NW (SE)	545	1	310705 186345
36	Pollution Incidents to Controlled Waters Property Type: Not Given Location: Treforest Industrial Estate, TREFOREST Authority: Environment Agency, Welsh Region Pollutant: Miscellaneous - Vehicle Washings And De Waxing Note: Not Supplied Incident Date: 29th April 1992 Incident Reference: 3871 Catchment Area: Not Given Receiving Water: Not Given Cause of Incident: Unknown Incident Severity: Category 3 - Minor Incident Positional Accuracy: Located by supplier to within 100m	A9NW (SE)	566	1	310750 186350
37	Pollution Incidents to Controlled Waters Property Type: Water Company Sewage: Filter Backwash Location: Europower Hydraulics Authority: Environment Agency, Welsh Region Pollutant: Coal Solids Note: Inadequate Design/Capacity Incident Date: 6th May 1992 Incident Reference: 3896 Catchment Area: Not Given Receiving Water: Not Given Cause of Incident: Overflow Incident Severity: Category 2 - Significant Incident Positional Accuracy: Located by supplier to within 100m	A9NW (SE)	542	1	310700 186345
37	Pollution Incidents to Controlled Waters Property Type: Not Given Location: Weir Engineering Services Authority: Environment Agency, Welsh Region Pollutant: Farm Effluent/Slurry Note: Not Supplied Incident Date: 22nd April 1991 Incident Reference: 274 Catchment Area: Not Given Receiving Water: Not Given Cause of Incident: Unknown Incident Severity: Category 2 - Significant Incident Positional Accuracy: Located by supplier to within 100m	A9NW (SE)	581	1	310700 186300
37	Pollution Incidents to Controlled Waters Property Type: Not Given Location: Footbridge Between , Taffs Well & , Gwaelod Authority: Environment Agency, Welsh Region Pollutant: Chemicals - Other Organic Note: Inadequate Design; River Taff Incident Date: 26th November 1998 Incident Reference: 37222 Catchment Area: Not Given Receiving Water: Not Given Cause of Incident: Leakage Incident Severity: Category 2 - Significant Incident Positional Accuracy: Located by supplier to within 100m	A9NW (SE)	585	1	310700 186295
38	Pollution Incidents to Controlled Waters Property Type: Not Given Location: Upper Clydach Authority: Environment Agency, Welsh Region Pollutant: Chemicals - Paints / Dyes Note: Not Supplied Incident Date: 16th July 1996 Incident Reference: 29614 Catchment Area: Not Given Receiving Water: Not Given Cause of Incident: Unknown Incident Severity: Category 3 - Minor Incident Positional Accuracy: Located by supplier to within 100m	A9NW (SE)	607	1	310750 186300

Map ID	Details	Quadrant Reference (Compass Direction)	Estimated Distance From Site	Contact	NGR
38	Pollution Incidents to Controlled Waters Property Type: Not Given Location: Treforest Industrial Estate, TREFOREST Authority: Environment Agency, Welsh Region Pollutant: Chemicals - Paints / Dyes Note: Not Supplied Incident Date: 16th July 1996 Incident Reference: 29614 Catchment Area: Not Given Receiving Water: Not Given Cause of Incident: Unknown Incident Severity: Category 3 - Minor Incident Positional Accuracy: Located by supplier to within 100m	A9NW (SE)	611	1	310750 186295
38	Pollution Incidents to Controlled Waters Property Type: Not Given Location: Treforest Industrial Estate, TREFOREST Authority: Environment Agency, Welsh Region Pollutant: Miscellaneous - Vehicles Note: Not Supplied Incident Date: 16th July 1996 Incident Reference: 29614 Catchment Area: Not Given Receiving Water: Not Given Cause of Incident: Unknown Incident Severity: Category 3 - Minor Incident Positional Accuracy: Located by supplier to within 100m	A9NW (SE)	614	1	310755 186295
38	Pollution Incidents to Controlled Waters Property Type: Water Company Sewage: Surface Water Outfall Location: TREFOREST Authority: Environment Agency, Welsh Region Pollutant: Oils - Diesel (Including Agricultural) Note: Not Supplied Incident Date: 6th March 1996 Incident Reference: 27539 Catchment Area: Not Given Receiving Water: Not Given Cause of Incident: Unknown Incident Severity: Category 3 - Minor Incident Positional Accuracy: Located by supplier to within 100m	A9NW (SE)	636	1	310800 186300
38	Pollution Incidents to Controlled Waters Property Type: Not Given Location: North Outfall, TREFOREST Authority: Environment Agency, Welsh Region Pollutant: Oils - Diesel (Including Agricultural) Note: Not Supplied Incident Date: 6th March 1996 Incident Reference: 27539 Catchment Area: Not Given Receiving Water: Not Given Cause of Incident: Unknown Incident Severity: Category 3 - Minor Incident Positional Accuracy: Located by supplier to within 100m	A9NW (SE)	640	1	310800 186295
38	Pollution Incidents to Controlled Waters Property Type: Water Company Sewage: Other Location: Footbridge, Over The River, TAFFS WELL Authority: Environment Agency, Welsh Region Pollutant: Crude Sewage Note: Not Supplied Incident Date: 4th August 1995 Incident Reference: 26204 Catchment Area: Not Given Receiving Water: Not Given Cause of Incident: Unknown Incident Severity: Category 2 - Significant Incident Positional Accuracy: Located by supplier to within 100m	A9NW (SE)	643	1	310770 186270
38	Pollution Incidents to Controlled Waters Property Type: Water Company Sewage: Other Location: Taffs Well Park Authority: Environment Agency, Welsh Region Pollutant: Crude Sewage Note: Not Supplied Incident Date: 4th August 1995 Incident Reference: 26204 Catchment Area: Not Given Receiving Water: Not Given Cause of Incident: Unknown Incident Severity: Category 2 - Significant Incident Positional Accuracy: Located by supplier to within 100m	A9NW (SE)	646	1	310775 186270

Map ID	Details	Quadrant Reference (Compass Direction)	Estimated Distance From Site	Contact	NGR
38	Pollution Incidents to Controlled Waters Property Type: Water Company Sewage: Other Location: Treforest Industrial Estate, PONTYPRIDD Authority: Environment Agency, Welsh Region Pollutant: Oils - Petrol Note: Not Supplied Incident Date: 4th August 1995 Incident Reference: 26204 Catchment Area: Not Given Receiving Water: Not Given Cause of Incident: Unknown Incident Severity: Category 3 - Minor Incident Positional Accuracy: Located by supplier to within 100m	A9NW (SE)	647	1	310770 186265
38	Pollution Incidents to Controlled Waters Property Type: Water Company Sewage: Other Location: Treforest Industrial Estate, TREFOREST Authority: Environment Agency, Welsh Region Pollutant: Crude Sewage Note: Not Supplied Incident Date: 4th August 1995 Incident Reference: 26204 Catchment Area: Not Given Receiving Water: Not Given Cause of Incident: Unknown Incident Severity: Category 2 - Significant Incident Positional Accuracy: Located by supplier to within 100m	A9NW (SE)	650	1	310775 186265
39	Pollution Incidents to Controlled Waters Property Type: Not Given Location: Accessed, Via Gate Opposite, Action Garage Authority: Environment Agency, Welsh Region Pollutant: Farm Effluent/Slurry Note: Not Supplied Incident Date: 21st April 1995 Incident Reference: 23683 Catchment Area: Not Given Receiving Water: Not Given Cause of Incident: Unknown Incident Severity: Category 3 - Minor Incident Positional Accuracy: Located by supplier to within 100m	A17SW (NW)	707	1	309500 187300
40	Pollution Incidents to Controlled Waters Property Type: Warehouses Location: Location Description Not Available Authority: Environment Agency, Welsh Region Pollutant: Light Oil Note: Vandalism Incident Date: 10th July 1995 Incident Reference: 24767 Catchment Area: Not Given Receiving Water: Not Given Cause of Incident: Spillage Incident Severity: Category 3 - Minor Incident Positional Accuracy: Located by supplier to within 100m	A17NE (NW)	725	1	309900 187600
41	Pollution Incidents to Controlled Waters Property Type: Not Given Location: Adjacent, Hawthorne, Leisure Centre Authority: Environment Agency, Welsh Region Pollutant: Foam/Soap Suds Note: Not Supplied Incident Date: 5th August 1995 Incident Reference: 25303 Catchment Area: Not Given Receiving Water: Not Given Cause of Incident: Unknown Incident Severity: Category 3 - Minor Incident Positional Accuracy: Located by supplier to within 100m	A17SW (NW)	848	1	309400 187400
42	Pollution Incidents to Controlled Waters Property Type: Not Given Location: Treforest Industrial Estate, TREFOREST Authority: Environment Agency, Welsh Region Pollutant: Crude Sewage Note: Not Supplied Incident Date: 21st August 1996 Incident Reference: 29723 Catchment Area: Not Given Receiving Water: Not Given Cause of Incident: Overflow Incident Severity: Category 3 - Minor Incident Positional Accuracy: Located by supplier to within 100m	A9NE (SE)	991	1	311200 186200

Map ID	Details	Quadrant Reference (Compass Direction)	Estimated Distance From Site	Contact	NGR
	River Quality Name: Taff GQA Grade: River Quality B Reach: Conf.Tonteg Bk.-Conf.Nant Y Fforest Estimated Distance (km): 4 Flow Rate: Flow less than 20 cumecs Flow Type: River Year: 2000	A13NE (NE)	16	1	310480 187026
	River Quality Name: Taff GQA Grade: River Quality B Reach: Conf.Nantyfforest Goch-Tonteg Bk. Estimated Distance (km): 5.6 Flow Rate: Flow less than 20 cumecs Flow Type: River Year: 2000	A9NW (SE)	639	1	310787 186286
43	River Quality Biology Sampling Points Name: Taff Reach: Confluence Nantyfforest Goch To To Nteg Brook Estimated Distance: 5.60 Positional Accuracy: Located by supplier to within 100m Year: 1990 GQA Grade: River Quality Biology GQA Grade C - Fairly Good Year: 1995 GQA Grade: River Quality Biology GQA Grade C - Fairly Good Year: 2000 GQA Grade: River Quality Biology GQA Grade C - Fairly Good Year: 2002 GQA Grade: River Quality Biology GQA Grade Not Supplied Year: 2003 GQA Grade: River Quality Biology GQA Grade Not Supplied Year: 2004 GQA Grade: River Quality Biology GQA Grade C - Fairly Good Year: 2005 GQA Grade: River Quality Biology GQA Grade C - Fairly Good Year: 2006 GQA Grade: River Quality Biology GQA Grade C - Fairly Good Year: 2007 GQA Grade: River Quality Biology GQA Grade C - Fairly Good Year: 2008 GQA Grade: River Quality Biology GQA Grade C - Fairly Good Year: 2009 GQA Grade: River Quality Biology GQA Grade C - Fairly Good	A9NW (SE)	670	1	310700 186200

Map ID	Details	Quadrant Reference (Compass Direction)	Estimated Distance From Site	Contact	NGR
44	River Quality Chemistry Sampling Points Name: Taff Reach: Confluence Tonteg Brook To Confluence Nant Y Fforest Estimated Distance: 4.00 Objective: Not Supplied Positional Accuracy: Located by supplier to within 10m Year: 1990 GQA Grade: River Quality Chemistry GQA Grade C - Fairly Good Compliance: Not Supplied Year: 1993 GQA Grade: River Quality Chemistry GQA Grade B - Good Compliance: Not Supplied Year: 1994 GQA Grade: River Quality Chemistry GQA Grade A - Very Good Compliance: Not Supplied Year: 1995 GQA Grade: River Quality Chemistry GQA Grade A - Very Good Compliance: Not Supplied Year: 1996 GQA Grade: River Quality Chemistry GQA Grade A - Very Good Compliance: Not Supplied Year: 1997 GQA Grade: River Quality Chemistry GQA Grade B - Good Compliance: Not Supplied Year: 1998 GQA Grade: River Quality Chemistry GQA Grade B - Good Compliance: Not Supplied Year: 1999 GQA Grade: River Quality Chemistry GQA Grade B - Good Compliance: Not Supplied Year: 2000 GQA Grade: River Quality Chemistry GQA Grade B - Good Compliance: Not Supplied Year: 2001 GQA Grade: River Quality Chemistry GQA Grade B - Good Compliance: Not Supplied Year: 2002 GQA Grade: River Quality Chemistry GQA Grade B - Good Compliance: Not Supplied Year: 2003 GQA Grade: River Quality Chemistry GQA Grade A - Very Good Compliance: Not Supplied Year: 2004 GQA Grade: River Quality Chemistry GQA Grade A - Very Good Compliance: Not Supplied Year: 2005 GQA Grade: River Quality Chemistry GQA Grade A - Very Good Compliance: Not Supplied Year: 2006 GQA Grade: River Quality Chemistry GQA Grade A - Very Good Compliance: Not Supplied Year: 2007 GQA Grade: River Quality Chemistry GQA Grade A - Very Good Compliance: Not Supplied Year: 2008 GQA Grade: River Quality Chemistry GQA Grade A - Very Good Compliance: Not Supplied Year: 2009 GQA Grade: River Quality Chemistry GQA Grade A - Very Good Compliance: Not Supplied	A14SW (E)	317	1	310728 186745
45	Substantiated Pollution Incident Register Authority: Environment Agency Wales, South East Area Incident Date: 7th December 2008 Incident Reference: 639290 Water Impact: Category 2 - Significant Incident Air Impact: Category 4 - No Impact Land Impact: Category 4 - No Impact Positional Accuracy: Located by supplier to within 10m Pollutant: Sewage Materials: Grey Water	A9NW (SE)	511	1	310717 186394
45	Substantiated Pollution Incident Register Authority: Environment Agency Wales, South East Area Incident Date: 23rd July 2008 Incident Reference: 606828 Water Impact: Category 2 - Significant Incident Air Impact: Category 4 - No Impact Land Impact: Category 4 - No Impact Positional Accuracy: Located by supplier to within 10m Pollutant: Oils - Unknown	A9NW (SE)	533	1	310723 186371

Map ID	Details	Quadrant Reference (Compass Direction)	Estimated Distance From Site	Contact	NGR
46	Water Abstractions Operator: P B Gelatins Uk Ltd Licence Number: 21/57/25/0063 Permit Version: 101 Location: River Taff At Treforest Ind Estate Authority: Environment Agency, Welsh Region Abstraction: Food And Drink: General Use (Medium Loss) Abstraction Type: Water may be abstracted from a single point Source: Surface Daily Rate (m3): Not Supplied Yearly Rate (m3): Not Supplied Details: P B Gelatins At Treforest Authorised Start: 01 January Authorised End: 31 December Permit Start Date: 30th June 2004 Permit End Date: Not Supplied Positional Accuracy: Located by supplier to within 10m	A12NE (NW)	323	1	309910 187170
47	Water Abstractions Operator: P B Gelatins Uk Ltd Licence Number: 21/57/25/0063 Permit Version: 100 Location: River Taff At Treforest Ind Estate Authority: Environment Agency, Welsh Region Abstraction: Food And Drink: General Use (Medium Loss) Abstraction Type: Water may be abstracted from a single point Source: Surface Daily Rate (m3): Not Supplied Yearly Rate (m3): Not Supplied Details: R.Taff Authorised Start: 01 January Authorised End: 31 December Permit Start Date: 16th June 1998 Permit End Date: Not Supplied Positional Accuracy: Located by supplier to within 100m	A17SE (NW)	378	1	309888 187221
48	Water Abstractions Operator: Huruk (Central) Limited Licence Number: 21/57/25/0072 Permit Version: 103 Location: River Taff Authority: Environment Agency, Welsh Region Abstraction: Textiles And Leather: General Use (Medium Loss) Abstraction Type: Water may be abstracted from a single point Source: Surface Daily Rate (m3): Not Supplied Yearly Rate (m3): Not Supplied Details: Former Stewart Singlam Site - Trefforest Ind Est Authorised Start: 01 January Authorised End: 31 December Permit Start Date: 1st October 2004 Permit End Date: Not Supplied Positional Accuracy: Located by supplier to within 10m	A9NW (SE)	565	1	310720 186330
48	Water Abstractions Operator: Pmg Developments Plc Licence Number: 21/57/25/0072 Permit Version: 102 Location: River Taff Authority: Environment Agency, Welsh Region Abstraction: Textiles And Leather: General Use (Medium Loss) Abstraction Type: Water may be abstracted from a single point Source: Surface Daily Rate (m3): Not Supplied Yearly Rate (m3): Not Supplied Details: Former Stewart Singlam Site - Trefforest Ind Est Authorised Start: 01 January Authorised End: 31 December Permit Start Date: 7th February 2002 Permit End Date: Not Supplied Positional Accuracy: Located by supplier to within 10m	A9NW (SE)	565	1	310720 186330

Map ID	Details	Quadrant Reference (Compass Direction)	Estimated Distance From Site	Contact	NGR
48	Water Abstractions Operator: Norfleet Properties (Holdings) Ltd Licence Number: 21/57/25/0072 Permit Version: 101 Location: River Taff Authority: Environment Agency, Welsh Region Abstraction: Textiles And Leather: General Use (Medium Loss) Abstraction Type: Water may be abstracted from a single point Source: Surface Daily Rate (m3): Not Supplied Yearly Rate (m3): Not Supplied Details: Former Stewart Singlam Site - Trefforest Ind Est Authorised Start: 01 January Authorised End: 31 December Permit Start Date: 1st January 2002 Permit End Date: Not Supplied Positional Accuracy: Located by supplier to within 10m	A9NW (SE)	565	1	310720 186330
48	Water Abstractions Operator: Stewart Singlam Fabrics Ltd Licence Number: 21/57/25/0072 Permit Version: 100 Location: River Taff Authority: Environment Agency, Welsh Region Abstraction: Textiles And Leather: General Use (Medium Loss) Abstraction Type: Water may be abstracted from a single point Source: Surface Daily Rate (m3): Not Supplied Yearly Rate (m3): Not Supplied Details: River Taff Authorised Start: 01 January Authorised End: 31 December Permit Start Date: 2nd September 1993 Permit End Date: Not Supplied Positional Accuracy: Located by supplier to within 100m	A9NW (SE)	565	1	310720 186330
49	Water Abstractions Operator: Treforest Textile Printers Limited Licence Number: 21/57/25/0070 Permit Version: 100 Location: River Taff At Treforest Authority: Environment Agency, Welsh Region Abstraction: Textiles And Leather: General Use (Medium Loss) Abstraction Type: Water may be abstracted from a single point Source: Surface Daily Rate (m3): Not Supplied Yearly Rate (m3): Not Supplied Details: River Taff Authorised Start: 01 January Authorised End: 31 December Permit Start Date: 30th June 2004 Permit End Date: Not Supplied Positional Accuracy: Located by supplier to within 100m	A9NW (SE)	665	1	310780 186250
	Water Abstractions Operator: Messrs T Roberts & Son Licence Number: 21/57/25/0060 Permit Version: 100 Location: Borehole At Penygroes Farm Authority: Environment Agency, Welsh Region Abstraction: General Farming And Domestic Abstraction Type: Water may be abstracted from a single point Source: Groundwater Daily Rate (m3): Not Supplied Yearly Rate (m3): Not Supplied Details: Not Supplied Authorised Start: 01 January Authorised End: 31 December Permit Start Date: 24th May 1985 Permit End Date: Not Supplied Positional Accuracy: Located by supplier to within 100m	(E)	1898	1	312310 187510
	Groundwater Vulnerability Soil Classification: Soils of High Leaching Potential (U) - Soil information for restored mineral workings and urban areas is based on fewer observations than elsewhere. A worst case vulnerability classification (H) assumed, until proved otherwise Map Sheet: Sheet 36 Mid Glamorgan Scale: 1:100,000	A13NE (N)	0	1	310264 186865
	Drift Deposits None				

Map ID	Details	Quadrant Reference (Compass Direction)	Estimated Distance From Site	Contact	NGR
	Bedrock Aquifer Designations Aquifer Designation: Secondary Aquifer - A	A13NE (N)	0	3	310264 186865
	Superficial Aquifer Designations Aquifer Designation: Secondary Aquifer - A	A13NE (N)	0	3	310264 186865
	Extreme Flooding from Rivers or Sea without Defences Type: Extent of Extreme Flooding from Rivers or Sea without Defences Flood Plain Type: Fluvial Models Boundary Accuracy: As Supplied	A13NE (N)	0	1	310264 186865
	Extreme Flooding from Rivers or Sea without Defences Type: Extent of Extreme Flooding from Rivers or Sea without Defences Flood Plain Type: Fluvial Models and Fluvial Events Boundary Accuracy: As Supplied	A13NE (NE)	54	1	310485 187069
	Flooding from Rivers or Sea without Defences Type: Extent of Flooding from Rivers or Sea without Defences Flood Plain Type: Fluvial Models Boundary Accuracy: As Supplied	A13NE (W)	0	1	310261 186865
	Areas Benefiting from Flood Defences Type: Area Benefiting from Flood Defences Boundary Accuracy: As Supplied	A13NE (NE)	0	1	310466 187002
	Areas Benefiting from Flood Defences Type: Area Benefiting from Flood Defences Boundary Accuracy: As Supplied	A13NE (NE)	47	1	310421 187062
	Flood Water Storage Areas None				
	Flood Defences Type: Flood Defences Reference: Not Supplied	A13NE (NE)	18	1	310450 187056
	Flood Defences Type: Flood Defences Reference: Not Supplied	A13NE (NE)	59	1	310507 187060

Map ID	Details	Quadrant Reference (Compass Direction)	Estimated Distance From Site	Contact	NGR
50	Historical Landfill Sites Licence Holder: Not Supplied Location: Tonteg, Rhondda Cynon Name: Power Station Hill Landfill / Tip Operator Location: Not Supplied Boundary Accuracy: As Supplied Provider Reference: EAHLD34534 First Input Date: 31st December 1970 Last Input Date: Not Supplied Specified Waste: Not Supplied Type: EA Waste Ref: Not Supplied Regis Ref: Not Supplied WRC Ref: Not Supplied BGS Ref: Not Supplied Other Ref: Not Supplied	A12NE (W)	291	1	309730 186890
51	Historical Landfill Sites Licence Holder: P Leiner and Sons (Wales Limited) Treeforest Industrial Estate Location: Treforest Name: Heol-Y-Bwnsy Operator Location: Not Supplied Boundary Accuracy: As Supplied Provider Reference: EAHLD15154 First Input Date: 31st December 1979 Last Input Date: 31st December 1981 Specified Waste: Deposited Waste included Inert, Industrial and Household Waste Type: EA Waste Ref: Not Supplied Regis Ref: Not Supplied WRC Ref: 6940/0028 BGS Ref: Not Supplied Other Ref: Not Supplied	A19SW (NE)	344	1	310763 187195
52	Historical Landfill Sites Licence Holder: Not Supplied Location: The Willowford, Rhondda Cynon Name: The Willowford Tip Operator Location: Not Supplied Boundary Accuracy: As Supplied Provider Reference: EAHLD34524 First Input Date: Not Supplied Last Input Date: Not Supplied Specified Waste: Deposited Waste included Inert Waste Type: EA Waste Ref: Not Supplied Regis Ref: Not Supplied WRC Ref: Not Supplied BGS Ref: Not Supplied Other Ref: Not Supplied	A9NW (SE)	518	1	310636 186328
53	Historical Landfill Sites Licence Holder: Not Supplied Location: Tonteg Recreation Grounds, Rhondda Cynon Name: Tonteg Ash Tip Operator Location: Not Supplied Boundary Accuracy: As Supplied Provider Reference: EAHLD34533 First Input Date: Not Supplied Last Input Date: Not Supplied Specified Waste: Not Supplied Type: EA Waste Ref: Not Supplied Regis Ref: Not Supplied WRC Ref: Not Supplied BGS Ref: Not Supplied Other Ref: Not Supplied	A7NW (SW)	816	1	309382 186297
54	Historical Landfill Sites Licence Holder: S Langman and Sons Location: Groeswen, Taffs Well Name: West Winds Farm Operator Location: Westwinds, Groeswen, Taffs Well, Cardiff Boundary Accuracy: As Supplied Provider Reference: EAHLD14960 First Input Date: 31st December 1955 Last Input Date: 31st December 1992 Specified Waste: Deposited Waste included Inert and Industrial Waste Type: EA Waste Ref: Not Supplied Regis Ref: Not Supplied WRC Ref: 6940/0071 BGS Ref: Not Supplied Other Ref: 6940/0020	A20SW (E)	998	1	311424 187328

Map ID	Details	Quadrant Reference (Compass Direction)	Estimated Distance From Site	Contact	NGR
55	Integrated Pollution Control Registered Waste Sites Name: Hrp Refrigerants Ltd Location: Gelli-Hirion Industrial Estate, PONTYPRIDD, Mid Glamorgan, CF37 5SX Authority: Environment Agency, Welsh Region Permit Reference: AT6972 Dated: 6th October 1995 Process Type: IPC new application Description: 5.2 A (A) Recovery processes within the Waste Disposal Industry Status: Application received by HMIP but is not yet authorisedNot Yet Authorised Positional Accuracy: Manually positioned within the geographical locality	A23SE (N)	874	1	310338 187889
56	Licensed Waste Management Facilities (Locations) Licence Number: 103242 Location: Unit A15, Treforest Industrial Estate, Pontypridd, Mid Glamorgan, CF37 5TA Operator Name: Egan Waste Services Limited Operator Location: Not Supplied Authority: Environment Agency Wales, South East Area Site Category: Material Recycling Treatment Facilities Licence Status: Issued Issued: 10th August 2011 Last Modified: Not Supplied Expires: Not Supplied Suspended: Not Supplied Revoked: Not Supplied Surrendered: Not Supplied IPPC Reference: Not Supplied Positional Accuracy: Located by supplier to within 10m	A13SW (SW)	23	1	310215 186754
57	Licensed Waste Management Facilities (Locations) Licence Number: 30363 Location: Unit B 13, Taff Fall Road, Treforest Industrial Est, Pontypridd, R C T, CF37 5TT Operator Name: Rade (U K) Ltd Operator Location: Not Supplied Authority: Environment Agency Wales, South East Area Site Category: Material Recycling Treatment Facilities Licence Status: Expired Issued: 20th July 2005 Last Modified: 23rd February 2006 Expires: Not Supplied Suspended: Not Supplied Revoked: Not Supplied Surrendered: Not Supplied IPPC Reference: Not Supplied Positional Accuracy: Located by supplier to within 10m	A13SE (SE)	127	1	310429 186680
58	Licensed Waste Management Facilities (Locations) Licence Number: 100075 Location: Unit B23, Bridge Road, Treforest Industrial Est, Pontypridd, R C T, CF37 5YR Operator Name: Cynon Valley Waste Disposal Company Ltd Operator Location: Not Supplied Authority: Environment Agency Wales, South East Area Site Category: Household Waste Amenity Sites Licence Status: Issued Issued: 11th December 2007 Last Modified: Not Supplied Expires: Not Supplied Suspended: Not Supplied Revoked: Not Supplied Surrendered: Not Supplied IPPC Reference: Not Supplied Positional Accuracy: Located by supplier to within 10m	A9NW (SE)	448	1	310753 186511
59	Licensed Waste Management Facilities (Locations) Licence Number: 30051 Location: Harp International Ltd, Gellihirion Ind Est, Midway Park, Pontypridd, R C T, CF37 5SX Operator Name: Harp International Ltd Operator Location: Not Supplied Authority: Environment Agency Wales, South East Area Site Category: Material Recycling Treatment Facilities Licence Status: Modified Issued: 22nd October 1991 Last Modified: 21st November 2012 Expires: Not Supplied Suspended: Not Supplied Revoked: Not Supplied Surrendered: Not Supplied IPPC Reference: Not Supplied Positional Accuracy: Located by supplier to within 10m	A18NE (N)	660	1	310467 187683
	Local Authority Landfill Coverage Name: Rhondda Cynon Taff County Borough Council - Has supplied landfill data		0	4	310264 186865

Map ID	Details	Quadrant Reference (Compass Direction)	Estimated Distance From Site	Contact	NGR
60	Local Authority Recorded Landfill Sites Location: Leiners Tip, Heol-Y-Bwnsy, Upper Boat, Treforest Reference: 188 Authority: Rhondda Cynon Taff County Borough Council Last Reported Status: Unknown Types of Waste: Inert Non-Flammable, Construction, Lime Sweepings, Bone Meal, Dicalcium Phosphate, Dirty Sacks, Damaged Containers Date of Closure: Not Supplied Positional Accuracy: Positioned by the supplier Boundary Quality: Good	A14NW (NE)	343	4	310764 187191
61	Registered Landfill Sites Licence Holder: P Leiner & Sons (Wales) Licence Reference: 77/3 Site Location: Adj. Heol-Y-Bwnsy, Groeswen, Upper Boat, Pontypridd, Mid Glamorgan Licence Easting: 310900 Licence Northing: 187150 Operator Location: Treforest Industrial Estate, Treforest, Mid Glamorgan Authority: Environment Agency Wales, South East Area Site Category: Landfill Max Input Rate: Very Small (Less than 10,000 tonnes per year) Waste Source: No known restriction on source of waste Restrictions: Status: Site Closed Dated: 1st August 1977 Preceded By: Not Given Licence: Superseded By: Not Given Licence: Positional Accuracy: Manually positioned to the address or location Boundary Accuracy: Not Applicable Authorised Waste: Bones Construction And Demolition Wastes Dicalcium Phosphates Dirty Sacks & Damaged Containers Lime Sweepings Non-Haz, Inert, Non Flammable Waste	A14NW (NE)	444	1	310900 187150
62	Registered Waste Transfer Sites Licence Holder: Hrp Refrigerants Ltd Licence Reference: 3/91/24 Site Location: Gellihiirion Industrial Estate, Upper Boat, Midway Park, PONTYPRIDD, Mid Glamorgan, CF37 5SX Operator Location: Rougham Industrial Estate, Rougham, Bury St Edmunds, Suffolk Authority: Environment Agency Wales, South East Area Site Category: Transfer Max Input Rate: Very Small (Less than 10,000 tonnes per year) Waste Source: No known restriction on source of waste Restrictions: Licence Status: Record supersededSuperseded Dated: 22nd October 1991 Preceded By: Not Given Licence: Superseded By: 3/91/24 Licence: Positional Accuracy: Manually positioned within the geographical locality Boundary Quality: Not Supplied Authorised Waste: Max.Storage Various Chlorofluorocarbon Refrigerants	A18NE (N)	811	1	310300 187820

Map ID	Details	Quadrant Reference (Compass Direction)	Estimated Distance From Site	Contact	NGR
63	<p>Registered Waste Treatment or Disposal Sites</p> <p>Licence Holder: Harp International Ltd Licence Reference: 3/91/24 Site Location: Gellihirion Industrial Estate, Upper Boat, Midway Park, PONTYPRIDD, Mid Glamorgan, CF37 5SX Operator Location: Gellihirion Industrial Estate, Upper Boat, Midway Park, PONTYPRIDD, Mid Glamorgan, CF37 5SX Authority: Environment Agency Wales, South East Area Site Category: Recycling / Reclamation Max Input Rate: Very Small (Less than 10,000 tonnes per year) Waste Source: No known restriction on source of waste Restrictions: Licence Status: Operational as far as is knownOperational Dated: 6th September 2000 Preceded By: 3/91/24 Licence: Superseded By: Not Given Licence: Positional Accuracy: Manually positioned within the geographical locality Boundary Quality: Not Supplied Authorised Waste: Degradable Commercial Waste - And Degradable Industrial Waste - Comprising Only Halocarbon Refrigerants Maximum Storage In Licence Maximum Waste Permitted By Licence Prohibited Waste: Degradable Household Waste (As In Post'98 E.A.Lics & Equivalent To 22.09.01) Inert Materials (As In Post'98 E.A.Lics And Equivalent To 21.00.00) Metal Waste/Scrap Metal (As In Post'98 E.A.Lics And Equivalent To 23.00.00) Other Waste / Waste Not Otherwise Specified Powders Sludge Wastes Solid Waste Special Waste (As In Epa 1990:S62 Of 1996 Regs)</p>	A18NE (N)	811	1	310300 187820

Map ID	Details	Quadrant Reference (Compass Direction)	Estimated Distance From Site	Contact	NGR
64	Notification of Installations Handling Hazardous Substances (NIHHS) Name: Hrp Refrigerants Ltd Location: Gellihirion Industrial Estate, Pontypridd, Mid Glamorgan, CF37 5SX Status: Active Positional Accuracy: Manually positioned within the geographical locality	A18NE (N)	820	5	310311 187831
65	Planning Hazardous Substance Consents Name: H R P Refrigerants Ltd Location: Gellihirion Industrial Estate, Treforest, Pontypridd, Mid Glamorgan, Cf37 5sx Authority: Rhondda Cynon Taff County Borough Council, Planning Department Application Ref: 97/2021/24 Hazardous Substance: Combination of Dangerous Substances Maximum Quantity: 50 Application date: 15th January 1997 Decision: Deemed Consent Granted Positional Accuracy: Located by supplier to within 10m	A18NE (N)	751	6	310484 187773

Map ID	Details	Quadrant Reference (Compass Direction)	Estimated Distance From Site	Contact	NGR
	BGS 1:625,000 Solid Geology Description: Upper Westphalian (including Pennant Measures)	A13NE (N)	0	3	310264 186865
	BGS Estimated Soil Chemistry Source: British Geological Survey, National Geoscience Information Service Soil Sample Type: Sediment Arsenic Concentration: <15 mg/kg Cadmium Concentration: <1.8 mg/kg Chromium Concentration: 60 - 90 mg/kg Lead Concentration: <150 mg/kg Nickel Concentration: 15 - 30 mg/kg	A13SE (S)	0	7	310280 186814
	BGS Estimated Soil Chemistry Source: British Geological Survey, National Geoscience Information Service Soil Sample Type: Sediment Arsenic Concentration: <15 mg/kg Cadmium Concentration: <1.8 mg/kg Chromium Concentration: 60 - 90 mg/kg Lead Concentration: <150 mg/kg Nickel Concentration: 15 - 30 mg/kg	A13NE (N)	0	7	310264 187000
	BGS Estimated Soil Chemistry Source: British Geological Survey, National Geoscience Information Service Soil Sample Type: Sediment Arsenic Concentration: <15 mg/kg Cadmium Concentration: <1.8 mg/kg Chromium Concentration: 60 - 90 mg/kg Lead Concentration: <150 mg/kg Nickel Concentration: 15 - 30 mg/kg	A13NE (N)	0	7	310264 186865
	BGS Estimated Soil Chemistry Source: British Geological Survey, National Geoscience Information Service Soil Sample Type: Sediment Arsenic Concentration: <15 mg/kg Cadmium Concentration: <1.8 mg/kg Chromium Concentration: 60 - 90 mg/kg Lead Concentration: <150 mg/kg Nickel Concentration: 15 - 30 mg/kg	A13SW (SW)	9	7	310052 186772
	BGS Estimated Soil Chemistry Source: British Geological Survey, National Geoscience Information Service Soil Sample Type: Sediment Arsenic Concentration: 15 - 25 mg/kg Cadmium Concentration: <1.8 mg/kg Chromium Concentration: 60 - 90 mg/kg Lead Concentration: <150 mg/kg Nickel Concentration: 15 - 30 mg/kg	A13SW (SW)	10	7	310145 186691
	BGS Estimated Soil Chemistry Source: British Geological Survey, National Geoscience Information Service Soil Sample Type: Sediment Arsenic Concentration: <15 mg/kg Cadmium Concentration: <1.8 mg/kg Chromium Concentration: 60 - 90 mg/kg Lead Concentration: <150 mg/kg Nickel Concentration: 15 - 30 mg/kg	A13SW (W)	19	7	310000 186806

Map ID	Details	Quadrant Reference (Compass Direction)	Estimated Distance From Site	Contact	NGR
	BGS Estimated Soil Chemistry Source: British Geological Survey, National Geoscience Information Service Soil Sample Type: Sediment Arsenic <15 mg/kg Concentration: Cadmium <1.8 mg/kg Concentration: Chromium 60 - 90 mg/kg Concentration: Lead Concentration: <150 mg/kg Nickel 15 - 30 mg/kg Concentration:	A13NW (W)	19	7	310000 186865
	BGS Estimated Soil Chemistry Source: British Geological Survey, National Geoscience Information Service Soil Sample Type: Sediment Arsenic 15 - 25 mg/kg Concentration: Cadmium <1.8 mg/kg Concentration: Chromium 60 - 90 mg/kg Concentration: Lead Concentration: <150 mg/kg Nickel 15 - 30 mg/kg Concentration:	A13SW (S)	72	7	310250 186625
	BGS Estimated Soil Chemistry Source: British Geological Survey, National Geoscience Information Service Soil Sample Type: Sediment Arsenic <15 mg/kg Concentration: Cadmium <1.8 mg/kg Concentration: Chromium 60 - 90 mg/kg Concentration: Lead Concentration: <150 mg/kg Nickel 15 - 30 mg/kg Concentration:	A13SE (S)	77	7	310324 186691
	BGS Estimated Soil Chemistry Source: British Geological Survey, National Geoscience Information Service Soil Sample Type: Sediment Arsenic <15 mg/kg Concentration: Cadmium <1.8 mg/kg Concentration: Chromium 60 - 90 mg/kg Concentration: Lead Concentration: <150 mg/kg Nickel 15 - 30 mg/kg Concentration:	A13SE (S)	86	7	310293 186637
	BGS Estimated Soil Chemistry Source: British Geological Survey, National Geoscience Information Service Soil Sample Type: Sediment Arsenic 15 - 25 mg/kg Concentration: Cadmium <1.8 mg/kg Concentration: Chromium 60 - 90 mg/kg Concentration: Lead Concentration: <150 mg/kg Nickel 15 - 30 mg/kg Concentration:	A13NE (NE)	99	7	310411 187134
	BGS Estimated Soil Chemistry Source: British Geological Survey, National Geoscience Information Service Soil Sample Type: Sediment Arsenic <15 mg/kg Concentration: Cadmium <1.8 mg/kg Concentration: Chromium 60 - 90 mg/kg Concentration: Lead Concentration: <150 mg/kg Nickel 15 - 30 mg/kg Concentration:	A13SW (SW)	100	7	310128 186611

Map ID	Details	Quadrant Reference (Compass Direction)	Estimated Distance From Site	Contact	NGR
	BGS Estimated Soil Chemistry Source: British Geological Survey, National Geoscience Information Service Soil Sample Type: Sediment Arsenic <15 mg/kg Concentration: Cadmium <1.8 mg/kg Concentration: Chromium 60 - 90 mg/kg Concentration: Lead Concentration: <150 mg/kg Nickel 15 - 30 mg/kg Concentration:	A14NW (NE)	131	7	310612 187027
	BGS Estimated Soil Chemistry Source: British Geological Survey, National Geoscience Information Service Soil Sample Type: Sediment Arsenic 15 - 25 mg/kg Concentration: Cadmium <1.8 mg/kg Concentration: Chromium 60 - 90 mg/kg Concentration: Lead Concentration: <150 mg/kg Nickel 15 - 30 mg/kg Concentration:	A14NW (NE)	131	7	310600 187054
	BGS Estimated Soil Chemistry Source: British Geological Survey, National Geoscience Information Service Soil Sample Type: Sediment Arsenic <15 mg/kg Concentration: Cadmium <1.8 mg/kg Concentration: Chromium 60 - 90 mg/kg Concentration: Lead Concentration: <150 mg/kg Nickel 15 - 30 mg/kg Concentration:	A13NW (NW)	132	7	310000 187000
	BGS Estimated Soil Chemistry Source: British Geological Survey, National Geoscience Information Service Soil Sample Type: Sediment Arsenic <15 mg/kg Concentration: Cadmium <1.8 mg/kg Concentration: Chromium 60 - 90 mg/kg Concentration: Lead Concentration: <150 mg/kg Nickel 15 - 30 mg/kg Concentration:	A14NW (E)	140	7	310625 187000
	BGS Estimated Soil Chemistry Source: British Geological Survey, National Geoscience Information Service Soil Sample Type: Sediment Arsenic 15 - 25 mg/kg Concentration: Cadmium <1.8 mg/kg Concentration: Chromium 60 - 90 mg/kg Concentration: Lead Concentration: <150 mg/kg Nickel 15 - 30 mg/kg Concentration:	A13SE (S)	150	7	310312 186600
	BGS Estimated Soil Chemistry Source: British Geological Survey, National Geoscience Information Service Soil Sample Type: Sediment Arsenic <15 mg/kg Concentration: Cadmium <1.8 mg/kg Concentration: Chromium 60 - 90 mg/kg Concentration: Lead Concentration: <150 mg/kg Nickel 15 - 30 mg/kg Concentration:	A13SE (S)	160	7	310317 186590

Map ID	Details	Quadrant Reference (Compass Direction)	Estimated Distance From Site	Contact	NGR
	BGS Estimated Soil Chemistry Source: British Geological Survey, National Geoscience Information Service Soil Sample Type: Sediment Arsenic <15 mg/kg Concentration: Cadmium <1.8 mg/kg Concentration: Chromium 60 - 90 mg/kg Concentration: Lead Concentration: <150 mg/kg Nickel 15 - 30 mg/kg Concentration:	A13SW (SW)	169	7	310000 186611
	BGS Estimated Soil Chemistry Source: British Geological Survey, National Geoscience Information Service Soil Sample Type: Sediment Arsenic <15 mg/kg Concentration: Cadmium <1.8 mg/kg Concentration: Chromium 60 - 90 mg/kg Concentration: Lead Concentration: <150 mg/kg Nickel 15 - 30 mg/kg Concentration:	A13SE (S)	183	7	310346 186590
	BGS Estimated Soil Chemistry Source: British Geological Survey, National Geoscience Information Service Soil Sample Type: Sediment Arsenic <15 mg/kg Concentration: Cadmium <1.8 mg/kg Concentration: Chromium 60 - 90 mg/kg Concentration: Lead Concentration: <150 mg/kg Nickel 15 - 30 mg/kg Concentration:	A13SW (SW)	188	7	309953 186620
	BGS Estimated Soil Chemistry Source: British Geological Survey, National Geoscience Information Service Soil Sample Type: Sediment Arsenic 15 - 25 mg/kg Concentration: Cadmium <1.8 mg/kg Concentration: Chromium 60 - 90 mg/kg Concentration: Lead Concentration: <150 mg/kg Nickel 15 - 30 mg/kg Concentration:	A12SE (W)	192	7	309827 186829
	BGS Estimated Soil Chemistry Source: British Geological Survey, National Geoscience Information Service Soil Sample Type: Sediment Arsenic <15 mg/kg Concentration: Cadmium <1.8 mg/kg Concentration: Chromium 60 - 90 mg/kg Concentration: Lead Concentration: <150 mg/kg Nickel 15 - 30 mg/kg Concentration:	A13SW (SW)	197	7	309961 186606
	BGS Estimated Soil Chemistry Source: British Geological Survey, National Geoscience Information Service Soil Sample Type: Sediment Arsenic <15 mg/kg Concentration: Cadmium <1.8 mg/kg Concentration: Chromium 60 - 90 mg/kg Concentration: Lead Concentration: <150 mg/kg Nickel 15 - 30 mg/kg Concentration:	A13SE (S)	223	7	310339 186522

Map ID	Details	Quadrant Reference (Compass Direction)	Estimated Distance From Site	Contact	NGR
	BGS Estimated Soil Chemistry Source: British Geological Survey, National Geoscience Information Service Soil Sample Type: Sediment Arsenic <15 mg/kg Concentration: Cadmium <1.8 mg/kg Concentration: Chromium 60 - 90 mg/kg Concentration: Lead Concentration: <150 mg/kg Nickel 15 - 30 mg/kg Concentration:	A8NW (S)	229	7	310199 186460
	BGS Estimated Soil Chemistry Source: British Geological Survey, National Geoscience Information Service Soil Sample Type: Sediment Arsenic <15 mg/kg Concentration: Cadmium <1.8 mg/kg Concentration: Chromium 60 - 90 mg/kg Concentration: Lead Concentration: <150 mg/kg Nickel 15 - 30 mg/kg Concentration:	A8NE (S)	256	7	310272 186441
	BGS Estimated Soil Chemistry Source: British Geological Survey, National Geoscience Information Service Soil Sample Type: Sediment Arsenic <15 mg/kg Concentration: Cadmium <1.8 mg/kg Concentration: Chromium 60 - 90 mg/kg Concentration: Lead Concentration: <150 mg/kg Nickel 15 - 30 mg/kg Concentration:	A8NE (S)	264	7	310342 186470
	BGS Estimated Soil Chemistry Source: British Geological Survey, National Geoscience Information Service Soil Sample Type: Sediment Arsenic <15 mg/kg Concentration: Cadmium <1.8 mg/kg Concentration: Chromium 40 - 60 mg/kg Concentration: Lead Concentration: <150 mg/kg Nickel 30 - 45 mg/kg Concentration:	A8NE (S)	266	7	310346 186472
	BGS Estimated Soil Chemistry Source: British Geological Survey, National Geoscience Information Service Soil Sample Type: Sediment Arsenic <15 mg/kg Concentration: Cadmium <1.8 mg/kg Concentration: Chromium 60 - 90 mg/kg Concentration: Lead Concentration: <150 mg/kg Nickel 15 - 30 mg/kg Concentration:	A8NE (S)	281	7	310296 186428
	BGS Estimated Soil Chemistry Source: British Geological Survey, National Geoscience Information Service Soil Sample Type: Sediment Arsenic <15 mg/kg Concentration: Cadmium <1.8 mg/kg Concentration: Chromium 60 - 90 mg/kg Concentration: Lead Concentration: <150 mg/kg Nickel 15 - 30 mg/kg Concentration:	A18SE (NE)	284	7	310517 187306

Map ID	Details	Quadrant Reference (Compass Direction)	Estimated Distance From Site	Contact	NGR
	BGS Estimated Soil Chemistry Source: British Geological Survey, National Geoscience Information Service Soil Sample Type: Sediment Arsenic 15 - 25 mg/kg Concentration: Cadmium <1.8 mg/kg Concentration: Chromium 60 - 90 mg/kg Concentration: Lead Concentration: <150 mg/kg Nickel 15 - 30 mg/kg Concentration:	A14NW (E)	286	7	310772 187000
	BGS Estimated Soil Chemistry Source: British Geological Survey, National Geoscience Information Service Soil Sample Type: Sediment Arsenic <15 mg/kg Concentration: Cadmium <1.8 mg/kg Concentration: Chromium 60 - 90 mg/kg Concentration: Lead Concentration: <150 mg/kg Nickel 15 - 30 mg/kg Concentration:	A12NE (W)	299	7	309748 186965
	BGS Estimated Soil Chemistry Source: British Geological Survey, National Geoscience Information Service Soil Sample Type: Sediment Arsenic <15 mg/kg Concentration: Cadmium <1.8 mg/kg Concentration: Chromium 60 - 90 mg/kg Concentration: Lead Concentration: <150 mg/kg Nickel 15 - 30 mg/kg Concentration:	A8NE (S)	305	7	310345 186425
	BGS Estimated Soil Chemistry Source: British Geological Survey, National Geoscience Information Service Soil Sample Type: Sediment Arsenic 15 - 25 mg/kg Concentration: Cadmium <1.8 mg/kg Concentration: Chromium 60 - 90 mg/kg Concentration: Lead Concentration: <150 mg/kg Nickel 15 - 30 mg/kg Concentration:	A12NE (W)	319	7	309756 187000
	BGS Estimated Soil Chemistry Source: British Geological Survey, National Geoscience Information Service Soil Sample Type: Sediment Arsenic <15 mg/kg Concentration: Cadmium <1.8 mg/kg Concentration: Chromium 60 - 90 mg/kg Concentration: Lead Concentration: <150 mg/kg Nickel 15 - 30 mg/kg Concentration:	A12NE (W)	322	7	309753 187000
	BGS Estimated Soil Chemistry Source: British Geological Survey, National Geoscience Information Service Soil Sample Type: Sediment Arsenic <15 mg/kg Concentration: Cadmium <1.8 mg/kg Concentration: Chromium 60 - 90 mg/kg Concentration: Lead Concentration: <150 mg/kg Nickel 15 - 30 mg/kg Concentration:	A18SE (N)	328	7	310452 187351

Map ID	Details	Quadrant Reference (Compass Direction)	Estimated Distance From Site	Contact	NGR
	BGS Estimated Soil Chemistry Source: British Geological Survey, National Geoscience Information Service Soil Sample Type: Sediment Arsenic <15 mg/kg Concentration: Cadmium <1.8 mg/kg Concentration: Chromium 60 - 90 mg/kg Concentration: Lead Concentration: <150 mg/kg Nickel 15 - 30 mg/kg Concentration:	A14NW (E)	354	7	310841 187000
	BGS Estimated Soil Chemistry Source: British Geological Survey, National Geoscience Information Service Soil Sample Type: Sediment Arsenic <15 mg/kg Concentration: Cadmium <1.8 mg/kg Concentration: Chromium 60 - 90 mg/kg Concentration: Lead Concentration: <150 mg/kg Nickel 15 - 30 mg/kg Concentration:	A14NW (NE)	364	7	310812 187152
	BGS Estimated Soil Chemistry Source: British Geological Survey, National Geoscience Information Service Soil Sample Type: Sediment Arsenic <15 mg/kg Concentration: Cadmium <1.8 mg/kg Concentration: Chromium 60 - 90 mg/kg Concentration: Lead Concentration: <150 mg/kg Nickel 15 - 30 mg/kg Concentration:	A12SE (SW)	364	7	309759 186552
	BGS Estimated Soil Chemistry Source: British Geological Survey, National Geoscience Information Service Soil Sample Type: Sediment Arsenic <15 mg/kg Concentration: Cadmium <1.8 mg/kg Concentration: Chromium 60 - 90 mg/kg Concentration: Lead Concentration: <150 mg/kg Nickel 15 - 30 mg/kg Concentration:	A14NW (E)	391	7	310878 187000
	BGS Estimated Soil Chemistry Source: British Geological Survey, National Geoscience Information Service Soil Sample Type: Sediment Arsenic <15 mg/kg Concentration: Cadmium <1.8 mg/kg Concentration: Chromium 60 - 90 mg/kg Concentration: Lead Concentration: <150 mg/kg Nickel 15 - 30 mg/kg Concentration:	A14NW (E)	403	7	310896 186871
	BGS Estimated Soil Chemistry Source: British Geological Survey, National Geoscience Information Service Soil Sample Type: Sediment Arsenic <15 mg/kg Concentration: Cadmium <1.8 mg/kg Concentration: Chromium 60 - 90 mg/kg Concentration: Lead Concentration: <150 mg/kg Nickel 15 - 30 mg/kg Concentration:	A14NW (E)	403	7	310891 186964

Map ID	Details	Quadrant Reference (Compass Direction)	Estimated Distance From Site	Contact	NGR
	BGS Estimated Soil Chemistry Source: British Geological Survey, National Geoscience Information Service Soil Sample Type: Sediment Arsenic <15 mg/kg Concentration: Cadmium <1.8 mg/kg Concentration: Chromium 60 - 90 mg/kg Concentration: Lead Concentration: <150 mg/kg Nickel 15 - 30 mg/kg Concentration:	A8NW (SW)	412	7	310000 186324
	BGS Estimated Soil Chemistry Source: British Geological Survey, National Geoscience Information Service Soil Sample Type: Sediment Arsenic <15 mg/kg Concentration: Cadmium <1.8 mg/kg Concentration: Chromium 60 - 90 mg/kg Concentration: Lead Concentration: <150 mg/kg Nickel 15 - 30 mg/kg Concentration:	A7NE (SW)	412	7	309813 186428
	BGS Estimated Soil Chemistry Source: British Geological Survey, National Geoscience Information Service Soil Sample Type: Sediment Arsenic 15 - 25 mg/kg Concentration: Cadmium <1.8 mg/kg Concentration: Chromium 60 - 90 mg/kg Concentration: Lead Concentration: <150 mg/kg Nickel 15 - 30 mg/kg Concentration:	A18SW (NW)	435	7	310000 187326
	BGS Estimated Soil Chemistry Source: British Geological Survey, National Geoscience Information Service Soil Sample Type: Sediment Arsenic <15 mg/kg Concentration: Cadmium <1.8 mg/kg Concentration: Chromium 60 - 90 mg/kg Concentration: Lead Concentration: <150 mg/kg Nickel 15 - 30 mg/kg Concentration:	A8NE (S)	435	7	310290 186260
	BGS Estimated Soil Chemistry Source: British Geological Survey, National Geoscience Information Service Soil Sample Type: Sediment Arsenic <15 mg/kg Concentration: Cadmium <1.8 mg/kg Concentration: Chromium 60 - 90 mg/kg Concentration: Lead Concentration: <150 mg/kg Nickel 15 - 30 mg/kg Concentration:	A14SW (E)	436	7	310897 186815
	BGS Estimated Soil Chemistry Source: British Geological Survey, National Geoscience Information Service Soil Sample Type: Sediment Arsenic <15 mg/kg Concentration: Cadmium <1.8 mg/kg Concentration: Chromium 60 - 90 mg/kg Concentration: Lead Concentration: <150 mg/kg Nickel 15 - 30 mg/kg Concentration:	A14NW (NE)	439	7	310901 187134

Map ID	Details	Quadrant Reference (Compass Direction)	Estimated Distance From Site	Contact	NGR
	BGS Estimated Soil Chemistry Source: British Geological Survey, National Geoscience Information Service Soil Sample Type: Sediment Arsenic <15 mg/kg Concentration: Cadmium <1.8 mg/kg Concentration: Chromium 60 - 90 mg/kg Concentration: Lead Concentration: <150 mg/kg Nickel 15 - 30 mg/kg Concentration:	A8NW (SW)	459	7	310000 186271
	BGS Estimated Soil Chemistry Source: British Geological Survey, National Geoscience Information Service Soil Sample Type: Sediment Arsenic <15 mg/kg Concentration: Cadmium <1.8 mg/kg Concentration: Chromium 60 - 90 mg/kg Concentration: Lead Concentration: <150 mg/kg Nickel 15 - 30 mg/kg Concentration:	A14NE (E)	467	7	310954 187000
	BGS Estimated Soil Chemistry Source: British Geological Survey, National Geoscience Information Service Soil Sample Type: Sediment Arsenic 15 - 25 mg/kg Concentration: Cadmium <1.8 mg/kg Concentration: Chromium 60 - 90 mg/kg Concentration: Lead Concentration: <150 mg/kg Nickel 15 - 30 mg/kg Concentration:	A14NE (E)	471	7	310959 186987
	BGS Estimated Soil Chemistry Source: British Geological Survey, National Geoscience Information Service Soil Sample Type: Sediment Arsenic 15 - 25 mg/kg Concentration: Cadmium <1.8 mg/kg Concentration: Chromium 60 - 90 mg/kg Concentration: Lead Concentration: <150 mg/kg Nickel 15 - 30 mg/kg Concentration:	A14NE (E)	493	7	310979 186918
	BGS Estimated Soil Chemistry Source: British Geological Survey, National Geoscience Information Service Soil Sample Type: Sediment Arsenic <15 mg/kg Concentration: Cadmium <1.8 mg/kg Concentration: Chromium 60 - 90 mg/kg Concentration: Lead Concentration: <150 mg/kg Nickel 15 - 30 mg/kg Concentration:	A12SE (SW)	496	7	309615 186519
	BGS Estimated Soil Chemistry Source: British Geological Survey, National Geoscience Information Service Soil Sample Type: Sediment Arsenic <15 mg/kg Concentration: Cadmium <1.8 mg/kg Concentration: Chromium 60 - 90 mg/kg Concentration: Lead Concentration: <150 mg/kg Nickel 15 - 30 mg/kg Concentration:	A14SW (SE)	507	7	310917 186571

Map ID	Details	Quadrant Reference (Compass Direction)	Estimated Distance From Site	Contact	NGR
	BGS Estimated Soil Chemistry Source: British Geological Survey, National Geoscience Information Service Soil Sample Type: Sediment Arsenic 15 - 25 mg/kg Concentration: Cadmium <1.8 mg/kg Concentration: Chromium 60 - 90 mg/kg Concentration: Lead Concentration: <150 mg/kg Nickel 15 - 30 mg/kg Concentration:	A14NE (E)	511	7	311000 186901
	BGS Estimated Soil Chemistry Source: British Geological Survey, National Geoscience Information Service Soil Sample Type: Sediment Arsenic <15 mg/kg Concentration: Cadmium <1.8 mg/kg Concentration: Chromium 60 - 90 mg/kg Concentration: Lead Concentration: <150 mg/kg Nickel 15 - 30 mg/kg Concentration:	A14NE (E)	511	7	311000 186979
	BGS Estimated Soil Chemistry Source: British Geological Survey, National Geoscience Information Service Soil Sample Type: Sediment Arsenic <15 mg/kg Concentration: Cadmium <1.8 mg/kg Concentration: Chromium 60 - 90 mg/kg Concentration: Lead Concentration: <150 mg/kg Nickel 15 - 30 mg/kg Concentration:	A14NE (E)	512	7	311000 187000
	BGS Estimated Soil Chemistry Source: British Geological Survey, National Geoscience Information Service Soil Sample Type: Sediment Arsenic 15 - 25 mg/kg Concentration: Cadmium <1.8 mg/kg Concentration: Chromium 60 - 90 mg/kg Concentration: Lead Concentration: <150 mg/kg Nickel 15 - 30 mg/kg Concentration:	A14NE (E)	516	7	311000 186865
	BGS Estimated Soil Chemistry Source: British Geological Survey, National Geoscience Information Service Soil Sample Type: Sediment Arsenic 15 - 25 mg/kg Concentration: Cadmium <1.8 mg/kg Concentration: Chromium 60 - 90 mg/kg Concentration: Lead Concentration: <150 mg/kg Nickel 15 - 30 mg/kg Concentration:	A19SW (NE)	521	7	310878 187338
	BGS Estimated Soil Chemistry Source: British Geological Survey, National Geoscience Information Service Soil Sample Type: Sediment Arsenic <15 mg/kg Concentration: Cadmium <1.8 mg/kg Concentration: Chromium 60 - 90 mg/kg Concentration: Lead Concentration: <150 mg/kg Nickel 15 - 30 mg/kg Concentration:	A14NE (E)	522	7	311000 186864

Map ID	Details	Quadrant Reference (Compass Direction)	Estimated Distance From Site	Contact	NGR
	BGS Estimated Soil Chemistry Source: British Geological Survey, National Geoscience Information Service Soil Sample Type: Sediment Arsenic <15 mg/kg Concentration: Cadmium <1.8 mg/kg Concentration: Chromium 60 - 90 mg/kg Concentration: Lead Concentration: <150 mg/kg Nickel 15 - 30 mg/kg Concentration:	A12SW (W)	544	7	309520 186591
	BGS Estimated Soil Chemistry Source: British Geological Survey, National Geoscience Information Service Soil Sample Type: Sediment Arsenic <15 mg/kg Concentration: Cadmium <1.8 mg/kg Concentration: Chromium 60 - 90 mg/kg Concentration: Lead Concentration: <150 mg/kg Nickel 15 - 30 mg/kg Concentration:	A7NE (SW)	550	7	309912 186215
	BGS Estimated Soil Chemistry Source: British Geological Survey, National Geoscience Information Service Soil Sample Type: Sediment Arsenic <15 mg/kg Concentration: Cadmium <1.8 mg/kg Concentration: Chromium 60 - 90 mg/kg Concentration: Lead Concentration: <150 mg/kg Nickel 15 - 30 mg/kg Concentration:	A8SE (S)	561	7	310277 186134
	BGS Estimated Soil Chemistry Source: British Geological Survey, National Geoscience Information Service Soil Sample Type: Sediment Arsenic <15 mg/kg Concentration: Cadmium <1.8 mg/kg Concentration: Chromium 60 - 90 mg/kg Concentration: Lead Concentration: <150 mg/kg Nickel 15 - 30 mg/kg Concentration:	A8SW (SW)	591	7	309938 186155
	BGS Estimated Soil Chemistry Source: British Geological Survey, National Geoscience Information Service Soil Sample Type: Sediment Arsenic <15 mg/kg Concentration: Cadmium <1.8 mg/kg Concentration: Chromium 60 - 90 mg/kg Concentration: Lead Concentration: <150 mg/kg Nickel 15 - 30 mg/kg Concentration:	A12SW (SW)	621	7	309462 186532
	BGS Estimated Soil Chemistry Source: British Geological Survey, National Geoscience Information Service Soil Sample Type: Sediment Arsenic <15 mg/kg Concentration: Cadmium <1.8 mg/kg Concentration: Chromium 60 - 90 mg/kg Concentration: Lead Concentration: <150 mg/kg Nickel 15 - 30 mg/kg Concentration:	A12SW (W)	622	7	309423 186629

Map ID	Details	Quadrant Reference (Compass Direction)	Estimated Distance From Site	Contact	NGR
	BGS Estimated Soil Chemistry Source: British Geological Survey, National Geoscience Information Service Soil Sample Type: Sediment Arsenic <15 mg/kg Concentration: Cadmium <1.8 mg/kg Concentration: Chromium 60 - 90 mg/kg Concentration: Lead Concentration: <150 mg/kg Nickel 15 - 30 mg/kg Concentration:	A8SW (S)	634	7	310000 186084
	BGS Estimated Soil Chemistry Source: British Geological Survey, National Geoscience Information Service Soil Sample Type: Sediment Arsenic <15 mg/kg Concentration: Cadmium <1.8 mg/kg Concentration: Chromium 40 - 60 mg/kg Concentration: Lead Concentration: <150 mg/kg Nickel 30 - 45 mg/kg Concentration:	A7SE (SW)	637	7	309829 186164
	BGS Estimated Soil Chemistry Source: British Geological Survey, National Geoscience Information Service Soil Sample Type: Sediment Arsenic <15 mg/kg Concentration: Cadmium <1.8 mg/kg Concentration: Chromium 60 - 90 mg/kg Concentration: Lead Concentration: <150 mg/kg Nickel 15 - 30 mg/kg Concentration:	A14NE (E)	645	7	311133 187021
	BGS Estimated Soil Chemistry Source: British Geological Survey, National Geoscience Information Service Soil Sample Type: Sediment Arsenic <15 mg/kg Concentration: Cadmium <1.8 mg/kg Concentration: Chromium 60 - 90 mg/kg Concentration: Lead Concentration: <150 mg/kg Nickel 15 - 30 mg/kg Concentration:	A14NE (E)	649	7	311137 187000
	BGS Estimated Soil Chemistry Source: British Geological Survey, National Geoscience Information Service Soil Sample Type: Sediment Arsenic <15 mg/kg Concentration: Cadmium <1.8 mg/kg Concentration: Chromium 60 - 90 mg/kg Concentration: Lead Concentration: <150 mg/kg Nickel 15 - 30 mg/kg Concentration:	A8SW (S)	689	7	310242 186000
	BGS Estimated Soil Chemistry Source: British Geological Survey, National Geoscience Information Service Soil Sample Type: Sediment Arsenic <15 mg/kg Concentration: Cadmium <1.8 mg/kg Concentration: Chromium 60 - 90 mg/kg Concentration: Lead Concentration: <150 mg/kg Nickel 15 - 30 mg/kg Concentration:	A8SE (S)	690	7	310264 186000

Map ID	Details	Quadrant Reference (Compass Direction)	Estimated Distance From Site	Contact	NGR
	BGS Estimated Soil Chemistry Source: British Geological Survey, National Geoscience Information Service Soil Sample Type: Sediment Arsenic <15 mg/kg Concentration: Cadmium <1.8 mg/kg Concentration: Chromium 60 - 90 mg/kg Concentration: Lead Concentration: <150 mg/kg Nickel 15 - 30 mg/kg Concentration:	A14NE (E)	709	7	311200 187000
	BGS Estimated Soil Chemistry Source: British Geological Survey, National Geoscience Information Service Soil Sample Type: Sediment Arsenic <15 mg/kg Concentration: Cadmium <1.8 mg/kg Concentration: Chromium 60 - 90 mg/kg Concentration: Lead Concentration: <150 mg/kg Nickel 15 - 30 mg/kg Concentration:	A14NE (E)	712	7	311200 186995
	BGS Estimated Soil Chemistry Source: British Geological Survey, National Geoscience Information Service Soil Sample Type: Sediment Arsenic <15 mg/kg Concentration: Cadmium <1.8 mg/kg Concentration: Chromium 60 - 90 mg/kg Concentration: Lead Concentration: <150 mg/kg Nickel 15 - 30 mg/kg Concentration:	A7NW (SW)	713	7	309461 186355
	BGS Estimated Soil Chemistry Source: British Geological Survey, National Geoscience Information Service Soil Sample Type: Sediment Arsenic <15 mg/kg Concentration: Cadmium <1.8 mg/kg Concentration: Chromium 60 - 90 mg/kg Concentration: Lead Concentration: <150 mg/kg Nickel 15 - 30 mg/kg Concentration:	A8SW (S)	715	7	310000 186000
	BGS Estimated Soil Chemistry Source: British Geological Survey, National Geoscience Information Service Soil Sample Type: Sediment Arsenic <15 mg/kg Concentration: Cadmium <1.8 mg/kg Concentration: Chromium 60 - 90 mg/kg Concentration: Lead Concentration: <150 mg/kg Nickel 15 - 30 mg/kg Concentration:	A19SE (NE)	742	7	311000 187530
	BGS Estimated Soil Chemistry Source: British Geological Survey, National Geoscience Information Service Soil Sample Type: Sediment Arsenic <15 mg/kg Concentration: Cadmium <1.8 mg/kg Concentration: Chromium 60 - 90 mg/kg Concentration: Lead Concentration: <150 mg/kg Nickel 15 - 30 mg/kg Concentration:	A7SE (S)	744	7	309909 186000

Map ID	Details	Quadrant Reference (Compass Direction)	Estimated Distance From Site	Contact	NGR
	BGS Estimated Soil Chemistry Source: British Geological Survey, National Geoscience Information Service Soil Sample Type: Sediment Arsenic <15 mg/kg Concentration: Cadmium <1.8 mg/kg Concentration: Chromium 60 - 90 mg/kg Concentration: Lead Concentration: <150 mg/kg Nickel 15 - 30 mg/kg Concentration:	A7NW (SW)	746	7	309533 186242
	BGS Estimated Soil Chemistry Source: British Geological Survey, National Geoscience Information Service Soil Sample Type: Sediment Arsenic <15 mg/kg Concentration: Cadmium <1.8 mg/kg Concentration: Chromium 60 - 90 mg/kg Concentration: Lead Concentration: <150 mg/kg Nickel 15 - 30 mg/kg Concentration:	A8SE (S)	747	7	310480 186000
	BGS Estimated Soil Chemistry Source: British Geological Survey, National Geoscience Information Service Soil Sample Type: Sediment Arsenic <15 mg/kg Concentration: Cadmium <1.8 mg/kg Concentration: Chromium 60 - 90 mg/kg Concentration: Lead Concentration: <150 mg/kg Nickel 15 - 30 mg/kg Concentration:	A9NE (SE)	753	7	311081 186453
	BGS Estimated Soil Chemistry Source: British Geological Survey, National Geoscience Information Service Soil Sample Type: Sediment Arsenic <15 mg/kg Concentration: Cadmium <1.8 mg/kg Concentration: Chromium 60 - 90 mg/kg Concentration: Lead Concentration: <150 mg/kg Nickel 15 - 30 mg/kg Concentration:	A7NW (SW)	768	7	309569 186185
	BGS Estimated Soil Chemistry Source: British Geological Survey, National Geoscience Information Service Soil Sample Type: Sediment Arsenic <15 mg/kg Concentration: Cadmium <1.8 mg/kg Concentration: Chromium 60 - 90 mg/kg Concentration: Lead Concentration: <150 mg/kg Nickel 15 - 30 mg/kg Concentration:	A7SE (SW)	770	7	309626 186141
	BGS Estimated Soil Chemistry Source: British Geological Survey, National Geoscience Information Service Soil Sample Type: Sediment Arsenic <15 mg/kg Concentration: Cadmium <1.8 mg/kg Concentration: Chromium 60 - 90 mg/kg Concentration: Lead Concentration: <150 mg/kg Nickel 15 - 30 mg/kg Concentration:	A12SW (W)	775	7	309245 186779

Map ID	Details	Quadrant Reference (Compass Direction)	Estimated Distance From Site	Contact	NGR
	BGS Estimated Soil Chemistry Source: British Geological Survey, National Geoscience Information Service Soil Sample Type: Sediment Arsenic <15 mg/kg Concentration: Cadmium <1.8 mg/kg Concentration: Chromium 60 - 90 mg/kg Concentration: Lead Concentration: <150 mg/kg Nickel 15 - 30 mg/kg Concentration:	A15NW (E)	782	7	311288 187000
	BGS Estimated Soil Chemistry Source: British Geological Survey, National Geoscience Information Service Soil Sample Type: Sediment Arsenic <15 mg/kg Concentration: Cadmium <1.8 mg/kg Concentration: Chromium 60 - 90 mg/kg Concentration: Lead Concentration: <150 mg/kg Nickel 15 - 30 mg/kg Concentration:	A19SE (NE)	786	7	311138 187430
	BGS Estimated Soil Chemistry Source: British Geological Survey, National Geoscience Information Service Soil Sample Type: Sediment Arsenic <15 mg/kg Concentration: Cadmium <1.8 mg/kg Concentration: Chromium 60 - 90 mg/kg Concentration: Lead Concentration: <150 mg/kg Nickel 15 - 30 mg/kg Concentration:	A8SE (S)	792	7	310499 185959
	BGS Estimated Soil Chemistry Source: British Geological Survey, National Geoscience Information Service Soil Sample Type: Sediment Arsenic <15 mg/kg Concentration: Cadmium <1.8 mg/kg Concentration: Chromium 60 - 90 mg/kg Concentration: Lead Concentration: <150 mg/kg Nickel 15 - 30 mg/kg Concentration:	A15NW (E)	797	7	311285 186942
	BGS Estimated Soil Chemistry Source: British Geological Survey, National Geoscience Information Service Soil Sample Type: Sediment Arsenic <15 mg/kg Concentration: Cadmium <1.8 mg/kg Concentration: Chromium 60 - 90 mg/kg Concentration: Lead Concentration: <150 mg/kg Nickel 15 - 30 mg/kg Concentration:	A7SE (SW)	803	7	309628 186098
	BGS Estimated Soil Chemistry Source: British Geological Survey, National Geoscience Information Service Soil Sample Type: Sediment Arsenic <15 mg/kg Concentration: Cadmium <1.8 mg/kg Concentration: Chromium 60 - 90 mg/kg Concentration: Lead Concentration: <150 mg/kg Nickel 15 - 30 mg/kg Concentration:	A9NE (SE)	805	7	311000 186253

Map ID	Details	Quadrant Reference (Compass Direction)	Estimated Distance From Site	Contact	NGR
	BGS Estimated Soil Chemistry Source: British Geological Survey, National Geoscience Information Service Soil Sample Type: Sediment Arsenic <15 mg/kg Concentration: Cadmium <1.8 mg/kg Concentration: Chromium 40 - 60 mg/kg Concentration: Lead Concentration: <150 mg/kg Nickel 30 - 45 mg/kg Concentration:	A19NW (NE)	806	7	310895 187696
	BGS Estimated Soil Chemistry Source: British Geological Survey, National Geoscience Information Service Soil Sample Type: Sediment Arsenic <15 mg/kg Concentration: Cadmium <1.8 mg/kg Concentration: Chromium 60 - 90 mg/kg Concentration: Lead Concentration: <150 mg/kg Nickel 15 - 30 mg/kg Concentration:	A19NE (NE)	816	7	311000 187631
	BGS Estimated Soil Chemistry Source: British Geological Survey, National Geoscience Information Service Soil Sample Type: Sediment Arsenic <15 mg/kg Concentration: Cadmium <1.8 mg/kg Concentration: Chromium 40 - 60 mg/kg Concentration: Lead Concentration: <150 mg/kg Nickel 30 - 45 mg/kg Concentration:	A9SW (SE)	822	7	310640 186000
	BGS Estimated Soil Chemistry Source: British Geological Survey, National Geoscience Information Service Soil Sample Type: Sediment Arsenic <15 mg/kg Concentration: Cadmium <1.8 mg/kg Concentration: Chromium 60 - 90 mg/kg Concentration: Lead Concentration: <150 mg/kg Nickel 15 - 30 mg/kg Concentration:	A9NE (SE)	823	7	311159 186439
	BGS Estimated Soil Chemistry Source: British Geological Survey, National Geoscience Information Service Soil Sample Type: Sediment Arsenic <15 mg/kg Concentration: Cadmium <1.8 mg/kg Concentration: Chromium 60 - 90 mg/kg Concentration: Lead Concentration: <150 mg/kg Nickel 15 - 30 mg/kg Concentration:	A7SE (SW)	823	7	309660 186051
	BGS Estimated Soil Chemistry Source: British Geological Survey, National Geoscience Information Service Soil Sample Type: Sediment Arsenic <15 mg/kg Concentration: Cadmium <1.8 mg/kg Concentration: Chromium 60 - 90 mg/kg Concentration: Lead Concentration: <150 mg/kg Nickel 15 - 30 mg/kg Concentration:	A8SE (S)	837	7	310427 185886

Map ID	Details	Quadrant Reference (Compass Direction)	Estimated Distance From Site	Contact	NGR
	BGS Estimated Soil Chemistry Source: British Geological Survey, National Geoscience Information Service Soil Sample Type: Sediment Arsenic <15 mg/kg Concentration: Cadmium <1.8 mg/kg Concentration: Chromium 40 - 60 mg/kg Concentration: Lead Concentration: <150 mg/kg Nickel 30 - 45 mg/kg Concentration:	A7SE (SW)	837	7	309714 186000
	BGS Estimated Soil Chemistry Source: British Geological Survey, National Geoscience Information Service Soil Sample Type: Sediment Arsenic <15 mg/kg Concentration: Cadmium <1.8 mg/kg Concentration: Chromium 60 - 90 mg/kg Concentration: Lead Concentration: <150 mg/kg Nickel 15 - 30 mg/kg Concentration:	A7SE (SW)	847	7	309697 186000
	BGS Estimated Soil Chemistry Source: British Geological Survey, National Geoscience Information Service Soil Sample Type: Sediment Arsenic <15 mg/kg Concentration: Cadmium <1.8 mg/kg Concentration: Chromium 60 - 90 mg/kg Concentration: Lead Concentration: <150 mg/kg Nickel 15 - 30 mg/kg Concentration:	A19NW (NE)	850	7	310846 187776
	BGS Estimated Soil Chemistry Source: British Geological Survey, National Geoscience Information Service Soil Sample Type: Sediment Arsenic <15 mg/kg Concentration: Cadmium <1.8 mg/kg Concentration: Chromium 60 - 90 mg/kg Concentration: Lead Concentration: <150 mg/kg Nickel 15 - 30 mg/kg Concentration:	A7SE (SW)	851	7	309703 185991
	BGS Estimated Soil Chemistry Source: British Geological Survey, National Geoscience Information Service Soil Sample Type: Sediment Arsenic <15 mg/kg Concentration: Cadmium <1.8 mg/kg Concentration: Chromium 60 - 90 mg/kg Concentration: Lead Concentration: <150 mg/kg Nickel 15 - 30 mg/kg Concentration:	A7SE (SW)	857	7	309713 185977
	BGS Estimated Soil Chemistry Source: British Geological Survey, National Geoscience Information Service Soil Sample Type: Sediment Arsenic <15 mg/kg Concentration: Cadmium <1.8 mg/kg Concentration: Chromium 60 - 90 mg/kg Concentration: Lead Concentration: <150 mg/kg Nickel 15 - 30 mg/kg Concentration:	A9SW (SE)	862	7	310719 186000

Map ID	Details	Quadrant Reference (Compass Direction)	Estimated Distance From Site	Contact	NGR
	BGS Estimated Soil Chemistry Source: British Geological Survey, National Geoscience Information Service Soil Sample Type: Sediment Arsenic <15 mg/kg Concentration: Cadmium <1.8 mg/kg Concentration: Chromium 60 - 90 mg/kg Concentration: Lead Concentration: <150 mg/kg Nickel 15 - 30 mg/kg Concentration:	A7SE (SW)	871	7	309736 185946
	BGS Estimated Soil Chemistry Source: British Geological Survey, National Geoscience Information Service Soil Sample Type: Sediment Arsenic <15 mg/kg Concentration: Cadmium <1.8 mg/kg Concentration: Chromium 60 - 90 mg/kg Concentration: Lead Concentration: <150 mg/kg Nickel 15 - 30 mg/kg Concentration:	A7SW (SW)	878	7	309440 186147
	BGS Estimated Soil Chemistry Source: British Geological Survey, National Geoscience Information Service Soil Sample Type: Sediment Arsenic <15 mg/kg Concentration: Cadmium <1.8 mg/kg Concentration: Chromium 60 - 90 mg/kg Concentration: Lead Concentration: <150 mg/kg Nickel 15 - 30 mg/kg Concentration:	A9SE (SE)	894	7	311000 186130
	BGS Estimated Soil Chemistry Source: British Geological Survey, National Geoscience Information Service Soil Sample Type: Sediment Arsenic <15 mg/kg Concentration: Cadmium <1.8 mg/kg Concentration: Chromium 60 - 90 mg/kg Concentration: Lead Concentration: <150 mg/kg Nickel 15 - 30 mg/kg Concentration:	A18NW (N)	895	7	310000 187795
	BGS Estimated Soil Chemistry Source: British Geological Survey, National Geoscience Information Service Soil Sample Type: Sediment Arsenic <15 mg/kg Concentration: Cadmium <1.8 mg/kg Concentration: Chromium 60 - 90 mg/kg Concentration: Lead Concentration: <150 mg/kg Nickel 15 - 30 mg/kg Concentration:	A7SW (SW)	916	7	309408 186125
	BGS Estimated Soil Chemistry Source: British Geological Survey, National Geoscience Information Service Soil Sample Type: Sediment Arsenic <15 mg/kg Concentration: Cadmium <1.8 mg/kg Concentration: Chromium 60 - 90 mg/kg Concentration: Lead Concentration: <150 mg/kg Nickel 15 - 30 mg/kg Concentration:	A20SW (E)	936	7	311377 187272

Map ID	Details	Quadrant Reference (Compass Direction)	Estimated Distance From Site	Contact	NGR
	BGS Estimated Soil Chemistry Source: British Geological Survey, National Geoscience Information Service Soil Sample Type: Sediment Arsenic <15 mg/kg Concentration: Cadmium <1.8 mg/kg Concentration: Chromium 60 - 90 mg/kg Concentration: Lead Concentration: <150 mg/kg Nickel 15 - 30 mg/kg Concentration:	A9SW (SE)	949	7	310916 186000
	BGS Estimated Soil Chemistry Source: British Geological Survey, National Geoscience Information Service Soil Sample Type: Sediment Arsenic 15 - 25 mg/kg Concentration: Cadmium <1.8 mg/kg Concentration: Chromium 60 - 90 mg/kg Concentration: Lead Concentration: <150 mg/kg Nickel 15 - 30 mg/kg Concentration:	A23SE (N)	969	7	310261 187978
	BGS Estimated Soil Chemistry Source: British Geological Survey, National Geoscience Information Service Soil Sample Type: Sediment Arsenic <15 mg/kg Concentration: Cadmium <1.8 mg/kg Concentration: Chromium 60 - 90 mg/kg Concentration: Lead Concentration: <150 mg/kg Nickel 15 - 30 mg/kg Concentration:	A23SE (N)	977	7	310404 188000
	BGS Estimated Soil Chemistry Source: British Geological Survey, National Geoscience Information Service Soil Sample Type: Sediment Arsenic <15 mg/kg Concentration: Cadmium <1.8 mg/kg Concentration: Chromium 60 - 90 mg/kg Concentration: Lead Concentration: <150 mg/kg Nickel 15 - 30 mg/kg Concentration:	A23SE (N)	978	7	310325 188000
	BGS Estimated Soil Chemistry Source: British Geological Survey, National Geoscience Information Service Soil Sample Type: Sediment Arsenic 15 - 25 mg/kg Concentration: Cadmium <1.8 mg/kg Concentration: Chromium 60 - 90 mg/kg Concentration: Lead Concentration: <150 mg/kg Nickel 15 - 30 mg/kg Concentration:	A23SE (N)	980	7	310532 188000
	BGS Estimated Soil Chemistry Source: British Geological Survey, National Geoscience Information Service Soil Sample Type: Sediment Arsenic <15 mg/kg Concentration: Cadmium <1.8 mg/kg Concentration: Chromium 60 - 90 mg/kg Concentration: Lead Concentration: <150 mg/kg Nickel 15 - 30 mg/kg Concentration:	A3NW (S)	983	7	310177 185706

Map ID	Details	Quadrant Reference (Compass Direction)	Estimated Distance From Site	Contact	NGR
	BGS Estimated Soil Chemistry Source: British Geological Survey, National Geoscience Information Service Soil Sample Type: Sediment Arsenic <15 mg/kg Concentration: Cadmium <1.8 mg/kg Concentration: Chromium 60 - 90 mg/kg Concentration: Lead Concentration: <150 mg/kg Nickel 15 - 30 mg/kg Concentration:	A23SE (N)	985	7	310314 188000
	BGS Estimated Soil Chemistry Source: British Geological Survey, National Geoscience Information Service Soil Sample Type: Sediment Arsenic 15 - 25 mg/kg Concentration: Cadmium <1.8 mg/kg Concentration: Chromium 60 - 90 mg/kg Concentration: Lead Concentration: <150 mg/kg Nickel 15 - 30 mg/kg Concentration:	A23SE (N)	987	7	310264 188000
	BGS Estimated Soil Chemistry Source: British Geological Survey, National Geoscience Information Service Soil Sample Type: Sediment Arsenic <15 mg/kg Concentration: Cadmium <1.8 mg/kg Concentration: Chromium 40 - 60 mg/kg Concentration: Lead Concentration: <150 mg/kg Nickel 30 - 45 mg/kg Concentration:	A23SE (N)	995	7	310313 188008
	BGS Estimated Soil Chemistry Source: British Geological Survey, National Geoscience Information Service Soil Sample Type: Sediment Arsenic <15 mg/kg Concentration: Cadmium <1.8 mg/kg Concentration: Chromium 60 - 90 mg/kg Concentration: Lead Concentration: <150 mg/kg Nickel 15 - 30 mg/kg Concentration:	A9SE (SE)	996	7	311000 186000
	BGS Estimated Soil Chemistry Source: British Geological Survey, National Geoscience Information Service Soil Sample Type: Sediment Arsenic <15 mg/kg Concentration: Cadmium <1.8 mg/kg Concentration: Chromium 60 - 90 mg/kg Concentration: Lead Concentration: <150 mg/kg Nickel 15 - 30 mg/kg Concentration:	A24SW (N)	996	7	310646 188000
	BGS Estimated Soil Chemistry Source: British Geological Survey, National Geoscience Information Service Soil Sample Type: Sediment Arsenic <15 mg/kg Concentration: Cadmium <1.8 mg/kg Concentration: Chromium 60 - 90 mg/kg Concentration: Lead Concentration: <150 mg/kg Nickel 15 - 30 mg/kg Concentration:	A11SE (W)	997	7	309024 186738

Map ID	Details	Quadrant Reference (Compass Direction)	Estimated Distance From Site	Contact	NGR
	BGS Estimated Soil Chemistry Source: British Geological Survey, National Geoscience Information Service Soil Sample Type: Sediment Arsenic <15 mg/kg Concentration: Cadmium <1.8 mg/kg Concentration: Chromium 60 - 90 mg/kg Concentration: Lead Concentration: <150 mg/kg Nickel 15 - 30 mg/kg Concentration:	A11SE (W)	998	7	309022 186754
66	BGS Recorded Mineral Sites Site Name: Maes-Mawr Colliery Location: , Rhydyfelin, Caerphilly, Mid Glamorgan Source: British Geological Survey, National Geoscience Information Service Reference: 160433 Type: Underground Status: Ceased Operator: Unknown Operator Operator Location: Unknown Operator Periodic Type: Carboniferous Geology: Hughes Member Commodity: Coal - Deep Positional Accuracy: Located by supplier to within 10m	A13SE (S)	194	3	310305 186531
67	BGS Recorded Mineral Sites Site Name: Oldmill Cottage Location: , Rhydyfelin, Caerphilly, Mid Glamorgan Source: British Geological Survey, National Geoscience Information Service Reference: 160431 Type: Underground Status: Ceased Operator: Unknown Operator Operator Location: Unknown Operator Periodic Type: Carboniferous Geology: Hughes Member Commodity: Coal - Deep Positional Accuracy: Located by supplier to within 10m	A12SE (SW)	238	3	309907 186596
68	BGS Recorded Mineral Sites Site Name: Maes-Mawr Colliery Location: , Rhydyfelin, Caerphilly, Mid Glamorgan Source: British Geological Survey, National Geoscience Information Service Reference: 160432 Type: Underground Status: Ceased Operator: Unknown Operator Operator Location: Unknown Operator Periodic Type: Carboniferous Geology: Hughes Member Commodity: Coal - Deep Positional Accuracy: Located by supplier to within 10m	A8NW (S)	268	3	310183 186421
69	BGS Recorded Mineral Sites Site Name: Maes-Mawr Colliery Location: , Rhydyfelin, Caerphilly, Mid Glamorgan Source: British Geological Survey, National Geoscience Information Service Reference: 160434 Type: Underground Status: Ceased Operator: Unknown Operator Operator Location: Unknown Operator Periodic Type: Carboniferous Geology: Hughes Member Commodity: Coal - Deep Positional Accuracy: Located by supplier to within 10m	A8NE (S)	329	3	310300 186378
70	BGS Recorded Mineral Sites Site Name: Maes-Mawr Colliery Location: , Rhydyfelin, Caerphilly, Mid Glamorgan Source: British Geological Survey, National Geoscience Information Service Reference: 160435 Type: Underground Status: Ceased Operator: Unknown Operator Operator Location: Unknown Operator Periodic Type: Carboniferous Geology: Grovesend Formation Commodity: Coal - Deep Positional Accuracy: Located by supplier to within 10m	A8NE (SE)	434	3	310587 186408

Map ID	Details	Quadrant Reference (Compass Direction)	Estimated Distance From Site	Contact	NGR
71	BGS Recorded Mineral Sites Site Name: Three Horse Shoes Location: , Rhydyfelin, Caerphilly, Mid Glamorgan Source: British Geological Survey, National Geoscience Information Service Reference: 160430 Type: Opencast Status: Ceased Operator: Unknown Operator Operator Location: Unknown Operator Periodic Type: Carboniferous Geology: Brithdir Member Commodity: Sandstone Positional Accuracy: Located by supplier to within 10m	A12SW (W)	570	3	309452 186747
72	BGS Recorded Mineral Sites Site Name: Maes-Mawr Colliery Location: , Rhydyfelin, Caerphilly, Mid Glamorgan Source: British Geological Survey, National Geoscience Information Service Reference: 160436 Type: Underground Status: Ceased Operator: Unknown Operator Operator Location: Unknown Operator Periodic Type: Carboniferous Geology: Grovesend Formation Commodity: Coal - Deep Positional Accuracy: Located by supplier to within 10m	A9NW (SE)	593	3	310699 186286
73	BGS Recorded Mineral Sites Site Name: Coed Y Fardre Location: , Rhydyfelin, Caerphilly, Mid Glamorgan Source: British Geological Survey, National Geoscience Information Service Reference: 160429 Type: Opencast Status: Ceased Operator: Unknown Operator Operator Location: Unknown Operator Periodic Type: Carboniferous Geology: Brithdir Member Commodity: Sandstone Positional Accuracy: Located by supplier to within 10m	A12NW (W)	675	3	309420 187132
74	BGS Recorded Mineral Sites Site Name: White Hawthorn Location: , Rhydyfelin, Caerphilly, Mid Glamorgan Source: British Geological Survey, National Geoscience Information Service Reference: 160428 Type: Opencast Status: Ceased Operator: Unknown Operator Operator Location: Unknown Operator Periodic Type: Carboniferous Geology: Brithdir Member Commodity: Sandstone Positional Accuracy: Located by supplier to within 10m	A17NE (NW)	685	3	309870 187550
75	BGS Recorded Mineral Sites Site Name: Coed Maes-Bach Location: , Rhydyfelin, Caerphilly, Mid Glamorgan Source: British Geological Survey, National Geoscience Information Service Reference: 160452 Type: Underground Status: Ceased Operator: Unknown Operator Operator Location: Unknown Operator Periodic Type: Carboniferous Geology: Grovesend Formation Commodity: Coal - Deep Positional Accuracy: Located by supplier to within 10m	A9SW (SE)	727	3	310636 186114
76	BGS Recorded Mineral Sites Site Name: Ty'N-Y-Wern Clay Pit Location: , Rhydyfelin, Caerphilly, Mid Glamorgan Source: British Geological Survey, National Geoscience Information Service Reference: 160437 Type: Opencast Status: Ceased Operator: Unknown Operator Operator Location: Unknown Operator Periodic Type: Quaternary Geology: Till, Devensian Commodity: Common Clay and Shale Positional Accuracy: Located by supplier to within 10m	A15SW (E)	942	3	311364 186621

Map ID	Details	Quadrant Reference (Compass Direction)	Estimated Distance From Site	Contact	NGR
77	BGS Recorded Mineral Sites Site Name: Tai'R Level Location: , Rhydyfelin, Caerphilly, Mid Glamorgan Source: British Geological Survey, National Geoscience Information Service Reference: 160427 Type: Underground Status: Ceased Operator: Unknown Operator Operator Location: Unknown Operator Periodic Type: Carboniferous Geology: Brithdir Member Commodity: Coal - Deep Positional Accuracy: Located by supplier to within 10m	A15NW (E)	995	3	311475 187096
	BGS Measured Urban Soil Chemistry No data available				
	BGS Urban Soil Chemistry Averages No data available				
	Coal Mining Affected Areas Description: In an area which may be affected by coal mining activity. It is recommended that a coal mining report is obtained from the Coal Authority. Contact details are included in the Useful Contacts section of this report.	A13NE (N)	0	8	310264 186865
	Mining Instability Mining Evidence: Inconclusive Coal Mining Source: Ove Arup & Partners Boundary Quality: As Supplied	A13NE (N)	0	-	310264 186865
	Non Coal Mining Areas of Great Britain No Hazard				
	Potential for Collapsible Ground Stability Hazards Hazard Potential: No Hazard Source: British Geological Survey, National Geoscience Information Service	A13NE (N)	0	3	310264 186865
	Potential for Collapsible Ground Stability Hazards Hazard Potential: Very Low Source: British Geological Survey, National Geoscience Information Service	A13SW (SW)	9	3	310145 186690
	Potential for Collapsible Ground Stability Hazards Hazard Potential: No Hazard Source: British Geological Survey, National Geoscience Information Service	A13NW (W)	20	3	309999 186865
	Potential for Collapsible Ground Stability Hazards Hazard Potential: Very Low Source: British Geological Survey, National Geoscience Information Service	A13SW (W)	20	3	309999 186806
	Potential for Collapsible Ground Stability Hazards Hazard Potential: Very Low Source: British Geological Survey, National Geoscience Information Service	A13NE (NE)	99	3	310410 187134
	Potential for Compressible Ground Stability Hazards Hazard Potential: Moderate Source: British Geological Survey, National Geoscience Information Service	A13NE (N)	0	3	310264 186865
	Potential for Compressible Ground Stability Hazards Hazard Potential: No Hazard Source: British Geological Survey, National Geoscience Information Service	A13SW (SW)	9	3	310145 186690
	Potential for Compressible Ground Stability Hazards Hazard Potential: Moderate Source: British Geological Survey, National Geoscience Information Service	A13NW (W)	20	3	309999 186865
	Potential for Compressible Ground Stability Hazards Hazard Potential: No Hazard Source: British Geological Survey, National Geoscience Information Service	A13SW (W)	20	3	309999 186806
	Potential for Compressible Ground Stability Hazards Hazard Potential: No Hazard Source: British Geological Survey, National Geoscience Information Service	A13NE (NE)	99	3	310410 187134
	Potential for Ground Dissolution Stability Hazards No Hazard				
	Potential for Landslide Ground Stability Hazards Hazard Potential: Low Source: British Geological Survey, National Geoscience Information Service	A13SW (SW)	0	3	310165 186743
	Potential for Landslide Ground Stability Hazards Hazard Potential: Moderate Source: British Geological Survey, National Geoscience Information Service	A13SW (SW)	0	3	310168 186707

Map ID	Details	Quadrant Reference (Compass Direction)	Estimated Distance From Site	Contact	NGR
	Potential for Landslide Ground Stability Hazards Hazard Potential: Very Low Source: British Geological Survey, National Geoscience Information Service	A13NE (N)	0	3	310264 186865
	Potential for Landslide Ground Stability Hazards Hazard Potential: Very Low Source: British Geological Survey, National Geoscience Information Service	A13NW (W)	20	3	309999 186865
	Potential for Landslide Ground Stability Hazards Hazard Potential: Low Source: British Geological Survey, National Geoscience Information Service	A13NE (NE)	73	3	310456 187111
	Potential for Landslide Ground Stability Hazards Hazard Potential: Low Source: British Geological Survey, National Geoscience Information Service	A13NW (W)	130	3	309918 186908
	Potential for Landslide Ground Stability Hazards Hazard Potential: Low Source: British Geological Survey, National Geoscience Information Service	A14NW (E)	144	3	310629 186938
	Potential for Running Sand Ground Stability Hazards Hazard Potential: Low Source: British Geological Survey, National Geoscience Information Service	A13NE (N)	0	3	310264 186865
	Potential for Running Sand Ground Stability Hazards Hazard Potential: Very Low Source: British Geological Survey, National Geoscience Information Service	A13SW (SW)	9	3	310145 186690
	Potential for Running Sand Ground Stability Hazards Hazard Potential: Low Source: British Geological Survey, National Geoscience Information Service	A13NW (W)	20	3	309999 186865
	Potential for Running Sand Ground Stability Hazards Hazard Potential: Very Low Source: British Geological Survey, National Geoscience Information Service	A13SW (W)	20	3	309999 186806
	Potential for Running Sand Ground Stability Hazards Hazard Potential: Very Low Source: British Geological Survey, National Geoscience Information Service	A13NE (NE)	99	3	310410 187134
	Potential for Running Sand Ground Stability Hazards Hazard Potential: No Hazard Source: British Geological Survey, National Geoscience Information Service	A13SW (SW)	188	3	309952 186620
	Potential for Shrinking or Swelling Clay Ground Stability Hazards Hazard Potential: Very Low Source: British Geological Survey, National Geoscience Information Service	A13NE (N)	0	3	310264 186865
	Potential for Shrinking or Swelling Clay Ground Stability Hazards Hazard Potential: No Hazard Source: British Geological Survey, National Geoscience Information Service	A13SW (SW)	10	3	310145 186690
	Potential for Shrinking or Swelling Clay Ground Stability Hazards Hazard Potential: Very Low Source: British Geological Survey, National Geoscience Information Service	A13NW (W)	20	3	309999 186865
	Potential for Shrinking or Swelling Clay Ground Stability Hazards Hazard Potential: No Hazard Source: British Geological Survey, National Geoscience Information Service	A13NE (NE)	99	3	310410 187134
	Potential for Shrinking or Swelling Clay Ground Stability Hazards Hazard Potential: No Hazard Source: British Geological Survey, National Geoscience Information Service	A13SW (SW)	188	3	309952 186620
	Radon Potential - Radon Protection Measures Protection Measure: No radon protective measures are necessary in the construction of new dwellings or extensions Source: British Geological Survey, National Geoscience Information Service	A13NE (N)	0	3	310264 186865
	Radon Potential - Radon Affected Areas Affected Area: The property is in a lower probability radon area, as less than 1% of homes are above the action level Source: British Geological Survey, National Geoscience Information Service	A13NE (N)	0	3	310264 186865

Map ID	Details	Quadrant Reference (Compass Direction)	Estimated Distance From Site	Contact	NGR
78	Contemporary Trade Directory Entries Name: Pb Gelatins Ltd Location: Unit A6, Severn Road, Treforest Industrial Estate, Pontypridd, Mid Glamorgan, CF37 5SQ Classification: Manufacturers Status: Active Positional Accuracy: Automatically positioned to the address	A13NW (W)	0	-	310193 186866
78	Contemporary Trade Directory Entries Name: B W M Location: Unit A4, Severn Rd, Treforest Ind Est, Pontypridd, Mid Glamorgan, CF37 5SQ Classification: Window Frame Manufacturers Status: Inactive Positional Accuracy: Manually positioned to the road within the address or location	A13NW (W)	0	-	310209 186866
78	Contemporary Trade Directory Entries Name: The Pet Memorial & Gift Shop Location: Unit A4, Severn Rd, Treforest Ind Est, Pontypridd, Mid Glamorgan, CF37 5SQ Classification: Pet Cemeteries & Crematoria Status: Active Positional Accuracy: Manually positioned within the geographical locality	A13NW (W)	0	-	310193 186866
79	Contemporary Trade Directory Entries Name: B W M Ltd Location: Unit A5, Severn Rd, Treforest Ind Est, Pontypridd, Mid Glamorgan, CF37 5SQ Classification: Window Frame Manufacturers' Equipment Status: Inactive Positional Accuracy: Manually positioned to the road within the address or location	A13NW (W)	6	-	310218 186879
79	Contemporary Trade Directory Entries Name: Weir Engineering Location: Unit A12, Severn Road, Treforest Industrial Estate, Pontypridd, Mid Glamorgan, CF37 5SL Classification: Engineers - General Status: Inactive Positional Accuracy: Automatically positioned to the address	A13NW (SW)	12	-	310252 186860
79	Contemporary Trade Directory Entries Name: Weir Engineering Services Location: Unit A12, Severn Road, Treforest Industrial Estate, Pontypridd, Mid Glamorgan, CF37 5SL Classification: Engineering Services Status: Inactive Positional Accuracy: Automatically positioned to the address	A13NW (SW)	12	-	310252 186860
79	Contemporary Trade Directory Entries Name: Anchor Systems Location: Unit 27B, Treforest Ind Est, Pontypridd, Mid Glamorgan, CF37 5TF Classification: Road Haulage Services Status: Inactive Positional Accuracy: Manually positioned within the geographical locality	A13NE (NE)	30	-	310277 186872
79	Contemporary Trade Directory Entries Name: Rizla (Uk) Ltd Location: Unit A1, Treforest Industrial Estate, Pontypridd, Mid Glamorgan, CF37 5SP Classification: Tobacco Products - Manufacturers Status: Inactive Positional Accuracy: Automatically positioned in the proximity of the address	A13NE (N)	35	-	310267 186878
80	Contemporary Trade Directory Entries Name: Concrete Canvas Ltd Location: Unit 2, Severn Rd, Treforest Ind Est, Pontypridd, Mid Glamorgan, CF37 5SP Classification: Manufacturers Status: Active Positional Accuracy: Manually positioned to the address or location	A13NW (W)	33	-	310136 186907
81	Contemporary Trade Directory Entries Name: Britvic Soft Drinks Ltd Location: Unit B8, Treforest Ind Est, Pontypridd, Mid Glamorgan, CF37 5TF Classification: Soft Drinks - Manufacturers Status: Inactive Positional Accuracy: Manually positioned within the geographical locality	A13NE (E)	43	-	310472 186866
82	Contemporary Trade Directory Entries Name: Meg Wales Location: Unit A5, Severn Road, Treforest Industrial Estate, Pontypridd, Mid Glamorgan, CF37 5SP Classification: Engineers - General Status: Active Positional Accuracy: Automatically positioned to the address	A13NW (NW)	45	-	310225 186942

Map ID	Details	Quadrant Reference (Compass Direction)	Estimated Distance From Site	Contact	NGR
82	Contemporary Trade Directory Entries Name: B W M Conservatories Ltd Location: Unit A5, Severn Road, Treforest Industrial Estate, Pontypridd, Mid Glamorgan, CF37 5SP Classification: Window Frames - Sales & Service Status: Active Positional Accuracy: Automatically positioned to the address	A13NW (NW)	45	-	310225 186942
82	Contemporary Trade Directory Entries Name: T John Location: Unit 2, Severn Road, Treforest Industrial Estate, Pontypridd, Mid Glamorgan, CF37 5SP Classification: Road Haulage Services Status: Active Positional Accuracy: Automatically positioned to the address	A13NW (N)	92	-	310235 186989
83	Contemporary Trade Directory Entries Name: Agrisense-Bcs Location: Unit 13, Taffs Mead Rd, Treforest Ind Est, Pontypridd, Mid Glamorgan, CF37 5SU Classification: Manufacturers Status: Inactive Positional Accuracy: Manually positioned to the road within the address or location	A13SE (SE)	48	-	310450 186772
83	Contemporary Trade Directory Entries Name: Paramount Doors Ltd Location: Paramount House, Taffs Mead Road, Treforest Industrial Estate, PONTYPRIDD, Mid Glamorgan, CF37 5TN Classification: Door Manufacturers - Industrial Status: Active Positional Accuracy: Automatically positioned to the address	A13SE (E)	66	-	310477 186781
84	Contemporary Trade Directory Entries Name: Cameo Sofa Co Ltd Location: Unit A11, Treforest Industrial Estate, PONTYPRIDD, Mid Glamorgan, CF37 5YH Classification: Furniture Manufacturers - Home & Office Status: Inactive Positional Accuracy: Automatically positioned to the address	A13NE (NE)	64	-	310369 187017
85	Contemporary Trade Directory Entries Name: Dragon Plastics Ltd Location: Unit B4, Treforest Industrial Estate, Pontypridd, Mid Glamorgan, CF37 5TF Classification: Plastics - Injection Moulding Status: Active Positional Accuracy: Automatically positioned to the address	A13SE (SE)	76	-	310389 186736
86	Contemporary Trade Directory Entries Name: Apparelmaster (Uk) Ltd Location: Unit A14, Treforest Industrial Estate, Pontypridd, Mid Glamorgan, CF37 5SY Classification: Dry Cleaners Status: Active Positional Accuracy: Automatically positioned to the address	A13SE (S)	81	-	310292 186696
87	Contemporary Trade Directory Entries Name: Sleeping Giants Location: Severn Rd, Treforest Ind Est, Pontypridd, Mid Glamorgan, CF37 5SQ Classification: Bed & Mattress Manufacturers Status: Inactive Positional Accuracy: Manually positioned to the road within the address or location	A13NE (N)	84	-	310275 186951
87	Contemporary Trade Directory Entries Name: Pearl Technical Coatings Ltd Location: Severn Rd, Treforest Ind Est, Pontypridd, Mid Glamorgan, CF37 5SQ Classification: Coating Specialists Status: Inactive Positional Accuracy: Manually positioned to the road within the address or location	A13NE (N)	86	-	310276 186954
87	Contemporary Trade Directory Entries Name: Hutchings Vauxhall Location: The Vauxhall Centre, Severn Rd, Treforest Ind Est, Pontypridd, Mid Glamorgan, CF37 5SP Classification: Car Dealers Status: Active Positional Accuracy: Manually positioned to the road within the address or location	A13NE (N)	87	-	310278 186956
88	Contemporary Trade Directory Entries Name: Suterra Location: Unit 1-4, Taffs Mead Road, Treforest Industrial Estate, Pontypridd, Mid Glamorgan, CF37 5SU Classification: Chemical Manufacturers Status: Active Positional Accuracy: Automatically positioned to the address	A13SE (SE)	113	-	310517 186756

Map ID	Details	Quadrant Reference (Compass Direction)	Estimated Distance From Site	Contact	NGR
88	Contemporary Trade Directory Entries Name: Agrisense Bcs Ltd Location: Unit 1,3,Taffs Mead Rd, Treforest Ind Est, Pontypridd, Mid Glamorgan, CF37 5SU Classification: Pest & Vermin Control Products Status: Inactive Positional Accuracy: Manually positioned to the road within the address or location	A13SE (SE)	127	-	310514 186726
88	Contemporary Trade Directory Entries Name: Warburtons Ltd Location: Unit B7, Treforest Industrial Estate, Pontypridd, Mid Glamorgan, CF37 5TF Classification: Food Products - Manufacturers Status: Inactive Positional Accuracy: Automatically positioned to the address	A13SE (SE)	128	-	310480 186696
88	Contemporary Trade Directory Entries Name: Agrisense Bcs Ltd Location: Unit 1/3, Taffs Mead Road, Treforest Industrial Estate, Pontypridd, Mid Glamorgan, CF37 5SU Classification: Pest & Vermin Control Status: Inactive Positional Accuracy: Automatically positioned in the proximity of the address	A13SE (SE)	132	-	310520 186725
89	Contemporary Trade Directory Entries Name: R S J International Location: Unit 2,Taffs Fall Rd, Treforest Ind Est, Pontypridd, Mid Glamorgan, CF37 5TT Classification: Freight Forwarders Status: Active Positional Accuracy: Manually positioned to the road within the address or location	A14NW (E)	132	-	310592 186878
90	Contemporary Trade Directory Entries Name: Celtic Food Laboratories Location: Severn Rd, Treforest Ind Est, Pontypridd, Mid Glamorgan, CF37 5SP Classification: Laboratories Status: Active Positional Accuracy: Manually positioned within the geographical locality	A13NE (N)	137	-	310333 187091
91	Contemporary Trade Directory Entries Name: Sws Vans & Trucks Ltd Location: Unit B17, Treforest Industrial Estate, Pontypridd, Mid Glamorgan, CF37 5TF Classification: Commercial Vehicle Servicing, Repairs, Parts & Accessories Status: Inactive Positional Accuracy: Automatically positioned to the address	A13SE (SE)	167	-	310373 186646
92	Contemporary Trade Directory Entries Name: Invacare Ltd Location: Unit B22, Taffs Fall Road, Treforest Industrial Estate, Pontypridd, Mid Glamorgan, CF37 5TT Classification: Medical Equipment Manufacturers Status: Inactive Positional Accuracy: Automatically positioned to the address	A14SW (E)	170	-	310598 186820
93	Contemporary Trade Directory Entries Name: Kellaway Motor Co Location: Upper Boat Trading Est, Pontypridd, Mid Glamorgan, CF37 5BP Classification: Car Dealers - Used Status: Inactive Positional Accuracy: Manually positioned within the geographical locality	A18SE (NE)	175	-	310468 187197
93	Contemporary Trade Directory Entries Name: Quality Cars Location: Upper Boat Trading Est, Pontypridd, Mid Glamorgan, CF37 5BP Classification: Car Dealers - Used Status: Active Positional Accuracy: Manually positioned within the geographical locality	A18SE (NE)	179	-	310464 187202
94	Contemporary Trade Directory Entries Name: Professional Network Distribution Location: Unit B13, Treforest Industrial Estate, Pontypridd, Mid Glamorgan, CF37 5TF Classification: Road Haulage Services Status: Inactive Positional Accuracy: Automatically positioned to the address	A13SE (SE)	185	-	310458 186627
95	Contemporary Trade Directory Entries Name: Rade (Uk) Ltd Location: Unit B13,Taffs Fall Road, Treforest Ind Est, Pontypridd, Mid Glamorgan, CF37 5TF Classification: Computer Recycling & Disposal Status: Inactive Positional Accuracy: Manually positioned to the road within the address or location	A13SE (SE)	192	-	310580 186706

Map ID	Details	Quadrant Reference (Compass Direction)	Estimated Distance From Site	Contact	NGR
96	Contemporary Trade Directory Entries Name: Treforest Service Station Location: Taff Business Centre, Tonteg Road, Treforest Industrial Estate, Pontypridd, Mid Glamorgan, CF37 5UA Classification: Petrol Filling Stations - 24 Hour Status: Inactive Positional Accuracy: Automatically positioned to the address	A13NW (NW)	206	-	310077 187105
97	Contemporary Trade Directory Entries Name: Travis Perkins Trading Co Ltd Location: Treforest Ind Est, Pontypridd, Mid Glamorgan, CF37 5TF Classification: Builders' Merchants Status: Active Positional Accuracy: Manually positioned within the geographical locality	A14SW (E)	209	-	310608 186724
98	Contemporary Trade Directory Entries Name: Albion Workplace Solution Location: Unit G, Upper Boat Trading Estate, Pontypridd, Mid Glamorgan, CF37 5BP Classification: Storage & Shelving Systems Manufacturers Status: Active Positional Accuracy: Manually positioned within the geographical locality	A18SE (NE)	227	-	310447 187250
98	Contemporary Trade Directory Entries Name: Crusade Designs Ltd Location: Unit 1, Upper Boat Trading Estate, Pontypridd, Mid Glamorgan, CF37 5BP Classification: Drain & Sewer Clearance - Equipment Status: Active Positional Accuracy: Automatically positioned to the address	A18SE (NE)	236	-	310436 187259
99	Contemporary Trade Directory Entries Name: Egan Waste Ltd Location: Unit A15, Treforest Industrial Estate, Pontypridd, Mid Glamorgan, CF37 5TA Classification: Waste Disposal Services Status: Active Positional Accuracy: Manually positioned within the geographical locality	A14SW (SE)	238	-	310612 186672
100	Contemporary Trade Directory Entries Name: Euro Motor Works Location: Unit 23/A, Tonteg Business Centre, Tonteg Road, Treforest Industrial Estate, Pontypridd, Mid Glamorgan, CF37 5UA Classification: Garage Services Status: Active Positional Accuracy: Automatically positioned to the address	A13NW (NW)	239	-	310092 187139
100	Contemporary Trade Directory Entries Name: Bp Petrol Station Location: Unit 2, Taff Business Centre, Tonteg Road, Treforest Industrial Estate, Pontypridd, Mid Glamorgan, CF37 5UA Classification: Petrol Filling Stations Status: Inactive Positional Accuracy: Automatically positioned to the address	A13NW (NW)	251	-	310089 187151
100	Contemporary Trade Directory Entries Name: Drain Camera Repairs Location: Unit 4, Taff Business Centre, Tonteg Road, Treforest Industrial Estate, Pontypridd, Mid Glamorgan, CF37 5UA Classification: Testing, Inspection & Calibration Equipment Manufacturers Status: Active Positional Accuracy: Automatically positioned to the address	A13NW (NW)	255	-	310103 187154
100	Contemporary Trade Directory Entries Name: Windsor Motor Co Location: Taff Business Centre, Tonteg Rd, Treforest Indust Est, Pontypridd, Mid Glamorgan, CF37 5UA Classification: Car Dealers Status: Inactive Positional Accuracy: Manually positioned to the address or location	A13NW (NW)	255	-	310102 187154
100	Contemporary Trade Directory Entries Name: Md Car Sales Location: Taff Business Centre, Tonteg Rd, Treforest Ind Est, Pontypridd, Mid Glamorgan, CF37 5UA Classification: Car Dealers - Used Status: Inactive Positional Accuracy: Manually positioned within the geographical locality	A13NW (NW)	258	-	310102 187157
100	Contemporary Trade Directory Entries Name: Bp Petrol Station Location: Taff Business Centre, Tonteg Rd, Treforest Ind Est, Pontypridd, Mid Glamorgan, CF37 5UA Classification: Petrol Filling Stations - 24 Hour Status: Inactive Positional Accuracy: Manually positioned within the geographical locality	A13NW (NW)	288	-	310116 187186

Map ID	Details	Quadrant Reference (Compass Direction)	Estimated Distance From Site	Contact	NGR
101	Contemporary Trade Directory Entries Name: Maesycloed Motors Location: Heol Groeswen, Upper Boat, Pontypridd, Mid Glamorgan, CF37 5YY Classification: Mot Testing Centres Status: Inactive Positional Accuracy: Manually positioned within the geographical locality	A14NW (E)	259	-	310736 187056
102	Contemporary Trade Directory Entries Name: Complete Core Business Solutions Location: Unit B2, Treforest Industrial Estate, Pontypridd, Mid Glamorgan, CF37 5TF Classification: Packaging & Wrapping Equipment & Supplies Status: Inactive Positional Accuracy: Automatically positioned to the address	A13SE (SE)	261	-	310541 186577
103	Contemporary Trade Directory Entries Name: Smartbuy Location: Unit 10, Tonteg Road, Treforest Industrial Estate, Pontypridd, Mid Glamorgan, CF37 5UA Classification: Car Dealers - Used Status: Inactive Positional Accuracy: Automatically positioned to the address	A13NW (N)	268	-	310159 187168
104	Contemporary Trade Directory Entries Name: Deritend Group Location: Unit C5, 3, Main Avenue, Treforest Industrial Estate, Pontypridd, Mid Glamorgan, CF37 5UD Classification: Electrical Engineers Status: Active Positional Accuracy: Automatically positioned to the address	A14NW (E)	276	-	310760 186914
104	Contemporary Trade Directory Entries Name: Specialist Plastering Supplies Ltd Location: Unit C6, 3, Main Avenue, Treforest Industrial Estate, Pontypridd, Mid Glamorgan, CF37 5UD Classification: Plaster Manufacturers & Suppliers Status: Active Positional Accuracy: Automatically positioned to the address	A14NW (E)	305	-	310783 186885
105	Contemporary Trade Directory Entries Name: Tedtech Location: Unit B32, Treforest Industrial Estate, Pontypridd, Mid Glamorgan, CF37 5YB Classification: Engineers - General Status: Active Positional Accuracy: Automatically positioned to the address	A13SE (SE)	276	-	310487 186540
106	Contemporary Trade Directory Entries Name: Control Gear Group Ltd Location: Unit C11, Heol Groeswen, Upper Boat, Pontypridd, Mid Glamorgan, CF37 5YF Classification: Engineers - General Status: Inactive Positional Accuracy: Automatically positioned to the address	A14NW (E)	284	-	310771 186998
106	Contemporary Trade Directory Entries Name: Control Gear Group Ltd Location: Unit C11, Heol Groeswen, Upper Boat, Pontypridd, Mid Glamorgan, CF37 5YF Classification: Engineering Materials Status: Active Positional Accuracy: Automatically positioned to the address	A14NW (E)	284	-	310771 186998
106	Contemporary Trade Directory Entries Name: Rose & Co (Cardiff) Ltd Location: Unit C11, Heol Groeswen, Upper Boat, Pontypridd, Mid Glamorgan, CF37 5YF Classification: Pumps - Sales, Servicing & Repairs Status: Inactive Positional Accuracy: Automatically positioned to the address	A14NW (E)	284	-	310771 186998
106	Contemporary Trade Directory Entries Name: Melloy Ltd Location: Unit C10, Main Avenue, Treforest Industrial Estate, Pontypridd, Mid Glamorgan, CF37 5UD Classification: Die-Casting Equipment & Services Status: Active Positional Accuracy: Automatically positioned to the address	A14NW (E)	307	-	310796 186972
106	Contemporary Trade Directory Entries Name: Melloy Castings Ltd Location: Unit C10, Main Avenue, Treforest Industrial Estate, PONTYPRIDD, Mid Glamorgan, CF37 5UD Classification: Die-Casting Equipment & Services Status: Inactive Positional Accuracy: Automatically positioned to the address	A14NW (E)	307	-	310796 186972

Map ID	Details	Quadrant Reference (Compass Direction)	Estimated Distance From Site	Contact	NGR
107	Contemporary Trade Directory Entries Name: Betta Pie Co Ltd Location: Units C6 1-2 Treforest Indust Est, Pontypridd, Mid Glamorgan, CF37 5UD Classification: Food Products - Manufacturers Status: Inactive Positional Accuracy: Manually positioned to the address or location	A14NW (E)	289	-	310758 186864
107	Contemporary Trade Directory Entries Name: Pirtek Location: Unit C7, Treforest Industrial Estate, Pontypridd, Mid Glamorgan, CF37 5UD Classification: Hydraulic Equipment & Accessories - Sales & Service Status: Active Positional Accuracy: Automatically positioned to the address	A14SW (E)	335	-	310794 186831
108	Contemporary Trade Directory Entries Name: Ultraglaze Upvc Windows Location: Unit 3, Upper Boat Trading Estate, Pontypridd, Mid Glamorgan, CF37 5BP Classification: Manufacturers Status: Active Positional Accuracy: Automatically positioned to the address	A18SE (N)	293	-	310399 187311
109	Contemporary Trade Directory Entries Name: Atlas Polymers Ltd Location: Unit 14b, Taff Business Centre, Tonteg Road, Treforest Industrial Estate, Pontypridd, Mid Glamorgan, CF37 5UA Classification: Polythene & Plastic Sheetting Supplies Status: Inactive Positional Accuracy: Automatically positioned to the address	A18SW (N)	307	-	310160 187208
110	Contemporary Trade Directory Entries Name: One Stop Autos Location: Unit B20, Treforest Ind Est, Pontypridd, Mid Glamorgan, CF37 5TF Classification: Tyre Dealers Status: Active Positional Accuracy: Manually positioned to the address or location	A14SW (SE)	311	-	310692 186663
111	Contemporary Trade Directory Entries Name: Eastlake Group Location: Unit 15, Tonteg Business Centre, Tonteg Rd, Treforest Ind Est, Pontypridd, Mid Glamorgan, CF37 5UA Classification: Office Furniture & Equipment Status: Inactive Positional Accuracy: Manually positioned to the address or location	A18SW (N)	312	-	310219 187230
112	Contemporary Trade Directory Entries Name: C & G Motors Location: Unit B27, Treforest Industrial Estate, Pontypridd, Mid Glamorgan, CF37 5YB Classification: Garage Services Status: Inactive Positional Accuracy: Automatically positioned to the address	A8NE (SE)	316	-	310528 186511
112	Contemporary Trade Directory Entries Name: Euro Hydraulics Mobile Ltd Location: Unit 4, Riverside Industrial Park, Treforest, Pontypridd, Mid Glamorgan, CF37 5TG Classification: Hydraulic Equipment & Accessories - Sales & Service Status: Active Positional Accuracy: Automatically positioned to the address	A8NE (SE)	339	-	310549 186495
112	Contemporary Trade Directory Entries Name: A B Technical Solutions Ltd Location: Unit 3, Riverside Industrial Park, Treforest, Pontypridd, Mid Glamorgan, CF37 5TG Classification: Engineers - General Status: Inactive Positional Accuracy: Automatically positioned to the address	A8NE (SE)	339	-	310559 186499
113	Contemporary Trade Directory Entries Name: The Welsh Pantry Location: Unit 1-2, Riverside Industrial Park, Treforest, Pontypridd, Mid Glamorgan, CF37 5TG Classification: Food Products - Manufacturers Status: Active Positional Accuracy: Automatically positioned to the address	A13SE (SE)	330	-	310587 186524
114	Contemporary Trade Directory Entries Name: Nationwide Crash Repair Centres Ltd Location: Unit 5/6, Riverside Industrial Park, Treforest, Pontypridd, Mid Glamorgan, CF37 5TG Classification: Car Body Repairs Status: Active Positional Accuracy: Automatically positioned to the address	A9NW (SE)	360	-	310602 186498

Map ID	Details	Quadrant Reference (Compass Direction)	Estimated Distance From Site	Contact	NGR
114	Contemporary Trade Directory Entries Name: South Wales Plastics Location: Unit B23, Riverside Ind Pk, Treforest, Pontypridd, Mid Glamorgan, CF37 5TG Classification: Recycling Centres Status: Inactive Positional Accuracy: Manually positioned within the geographical locality	A9NW (SE)	387	-	310618 186476
114	Contemporary Trade Directory Entries Name: Advanced Mobility Location: 27b Riverside Ind Est, Treforest Ind Est, Pontypridd, Mid Glamorgan, CF37 5YB Classification: Disability Equipment - Manufacturers & Suppliers Status: Inactive Positional Accuracy: Manually positioned within the geographical locality	A9NW (SE)	395	-	310630 186474
114	Contemporary Trade Directory Entries Name: Sure Freight (South Wales) Ltd Location: Unit B21, Taffs Fall Road, Treforest Industrial Estate, Pontypridd, Mid Glamorgan, CF37 5YQ Classification: Road Haulage Services Status: Inactive Positional Accuracy: Automatically positioned to the address	A9NW (SE)	418	-	310610 186436
114	Contemporary Trade Directory Entries Name: Dragon Pallets (Southwales) Ltd Location: Unit 11, Riverside Industrial Park, Treforest, Pontypridd, Mid Glamorgan, CF37 5TG Classification: Road Haulage Services Status: Inactive Positional Accuracy: Automatically positioned to the address	A9NW (SE)	427	-	310652 186451
114	Contemporary Trade Directory Entries Name: C T S Finishing Location: Unit 11, Riverside Industrial Park, Treforest, Pontypridd, Mid Glamorgan, CF37 5TG Classification: Print Finishers Status: Active Positional Accuracy: Automatically positioned to the address	A9NW (SE)	427	-	310652 186451
115	Contemporary Trade Directory Entries Name: M S F Gas Centre Ltd Location: Pont Pentre Caravan Park, Upper Boat, Pontypridd, Mid Glamorgan, CF37 5YT Classification: Gas Suppliers Status: Inactive Positional Accuracy: Automatically positioned to the address	A18SE (NE)	366	-	310536 187379
116	Contemporary Trade Directory Entries Name: W H Way & Son Location: Springfield House, Tonteg, Pontypridd, Mid Glamorgan, CF38 1SS Classification: Commercial Vehicle Servicing, Repairs, Parts & Accessories Status: Inactive Positional Accuracy: Automatically positioned to the address	A12NE (W)	379	-	309650 186908
117	Contemporary Trade Directory Entries Name: Bosch Rexroth Ltd Location: Unit C8, 1-2, Main Avenue, Treforest Industrial Estate, Pontypridd, Mid Glamorgan, CF37 5UD Classification: Hydraulic Equipment & Accessories - Sales & Service Status: Active Positional Accuracy: Automatically positioned to the address	A14SW (E)	389	-	310832 186783
117	Contemporary Trade Directory Entries Name: Alexis Ltd Location: Unit C8, 1-2, Main Avenue, Treforest Industrial Estate, Pontypridd, Mid Glamorgan, CF37 5UD Classification: Lingerie & Hosiery Manufacturers & Wholesalers Status: Inactive Positional Accuracy: Automatically positioned to the address	A14SW (E)	389	-	310832 186783
118	Contemporary Trade Directory Entries Name: Griffin Mill Garages Ltd Location: Upper Boat, Pontypridd, Mid Glamorgan, CF37 5YE Classification: Car Dealers Status: Active Positional Accuracy: Automatically positioned to the address	A14NW (NE)	424	-	310876 187156
118	Contemporary Trade Directory Entries Name: Griffin Mill Garages Ltd Location: Upper Boat, Pontypridd, Mid Glamorgan, CF37 5YE Classification: Car Dealers Status: Inactive Positional Accuracy: Automatically positioned to the address	A14NW (NE)	424	-	310876 187156

Map ID	Details	Quadrant Reference (Compass Direction)	Estimated Distance From Site	Contact	NGR
118	Contemporary Trade Directory Entries Name: Griffin Mill Garages Location: Upper Boat, Pontypridd, Mid Glamorgan, CF37 5YE Classification: Car Dealers - Used Status: Inactive Positional Accuracy: Automatically positioned to the address	A14NW (NE)	424	-	310876 187156
119	Contemporary Trade Directory Entries Name: Remploy Ltd Location: Unit C9, Treforest Industrial Estate, Pontypridd, Mid Glamorgan, CF37 5UD Classification: Furniture - Reproduction Status: Inactive Positional Accuracy: Automatically positioned to the address	A14SW (E)	498	-	310879 186623
120	Contemporary Trade Directory Entries Name: Aesseal South East Plc Location: Q E D Centre, Treforest Industrial Estate, Pontypridd, Mid Glamorgan, CF37 5YR Classification: Engineering Services Status: Active Positional Accuracy: Manually positioned to the address or location	A9NW (SE)	561	-	310822 186419
120	Contemporary Trade Directory Entries Name: E N V Y (Enviromental Yields) Ltd Location: Q E D Centre, Treforest Industrial Estate, Pontypridd, Mid Glamorgan, CF37 5YR Classification: Reclaiming - Waste Products Status: Inactive Positional Accuracy: Manually positioned to the address or location	A9NW (SE)	561	-	310822 186419
121	Contemporary Trade Directory Entries Name: Ats Euromaster Ltd Location: Unit Tp1, Main Avenue, Treforest Industrial Estate, Pontypridd, Mid Glamorgan, CF37 5UR Classification: Tyre Dealers Status: Inactive Positional Accuracy: Automatically positioned to the address	A14SW (SE)	583	-	310926 186524
122	Contemporary Trade Directory Entries Name: Key Worldwide Logistics Ltd Location: Main Av, Treforest Ind Est, Pontypridd, M Glam, CF37 5UR Classification: Freight Forwarders Status: Active Positional Accuracy: Manually positioned to the road within the address or location	A9NW (SE)	584	-	310888 186462
123	Contemporary Trade Directory Entries Name: Pontypridd Washing Machine Repairs Location: 2, Dynea Road, Pontypridd, Mid Glamorgan, CF37 5DN Classification: Washing Machines - Servicing & Repairs Status: Inactive Positional Accuracy: Automatically positioned to the address	A18SW (N)	594	-	310116 187512
124	Contemporary Trade Directory Entries Name: Bodily Cars Ltd Location: Main Road, Tonteg, Pontypridd, Mid Glamorgan, CF38 1LR Classification: Car Dealers - Used Status: Active Positional Accuracy: Automatically positioned to the address	A12SW (W)	601	-	309454 186604
124	Contemporary Trade Directory Entries Name: The Car Warehouse Location: Main Rd, Tonteg, Pontypridd, Mid Glamorgan, CF38 1LR Classification: Car Dealers Status: Inactive Positional Accuracy: Manually positioned to the road within the address or location	A12SW (W)	606	-	309446 186610
124	Contemporary Trade Directory Entries Name: Cns Location: Main Rd, Tonteg, Pontypridd, Mid Glamorgan, CF38 1LR Classification: Tyre Dealers Status: Active Positional Accuracy: Manually positioned within the geographical locality	A12SW (W)	608	-	309449 186596
125	Contemporary Trade Directory Entries Name: Singlam Fabrics Location: Factory B9 Treforest Indust Est, Pontypridd, Mid Glamorgan, CF37 5TL Classification: Textile Manufacturing Status: Inactive Positional Accuracy: Manually positioned within the geographical locality	A9NW (SE)	627	-	310823 186330

Map ID	Details	Quadrant Reference (Compass Direction)	Estimated Distance From Site	Contact	NGR
125	Contemporary Trade Directory Entries Name: Western Board Ltd Location: Unit A15, Treforest Ind Est, Pontypridd, Mid Glamorgan, CF37 5TA Classification: Boxes & Cartons Status: Inactive Positional Accuracy: Manually positioned within the geographical locality	A9NW (SE)	636	-	310861 186352
125	Contemporary Trade Directory Entries Name: Bryan Bros Trucks Ltd Location: Treforest Ind Est, Pontypridd, Mid Glamorgan, CF37 5YG Classification: Commercial Vehicle Dealers Status: Inactive Positional Accuracy: Manually positioned within the geographical locality	A9NW (SE)	642	-	310871 186353
125	Contemporary Trade Directory Entries Name: Fabric World Location: Factory E6, Treforest Ind Est, Pontypridd, Mid Glamorgan, CF37 5ST Classification: Clothing & Fabrics - Manufacturers Status: Active Positional Accuracy: Manually positioned within the geographical locality	A9NW (SE)	653	-	310850 186319
125	Contemporary Trade Directory Entries Name: Treforest Textile Printers Ltd Location: Factory E6, Treforest Industrial Estate, Pontypridd, Mid Glamorgan, CF37 5ST Classification: Printers Textile Status: Active Positional Accuracy: Automatically positioned to the address	A9NW (SE)	653	-	310850 186319
126	Contemporary Trade Directory Entries Name: Car Trade Sales Treforest Location: Unit F7, Business Development Centre, Main Av, Treforest Ind Est, Pontypridd, Mid Glamorgan, CF37 5UR Classification: Car Dealers - Used Status: Inactive Positional Accuracy: Manually positioned within the geographical locality	A9NE (SE)	649	-	310955 186445
126	Contemporary Trade Directory Entries Name: Autobody Location: Unit 8, Business Development Centre, Main Avenue, Treforest Industrial Estate, Pontypridd, Mid Glamorgan, CF37 5UR Classification: Car Body Repairs Status: Inactive Positional Accuracy: Automatically positioned to the address	A9NE (SE)	674	-	310961 186410
126	Contemporary Trade Directory Entries Name: Trinity Lifts Location: Business Development Centre, Main Av, Treforest Ind Est, Pontypridd, Mid Glamorgan, CF37 5UR Classification: Stairlifts - Manufacturers & Installers Status: Inactive Positional Accuracy: Manually positioned to the address or location	A9NE (SE)	674	-	310961 186410
126	Contemporary Trade Directory Entries Name: Trinity Lifts & Stairlifts Location: Business Development Centre, Main Avenue, Treforest Industrial Estate, Pontypridd, Mid Glamorgan, CF37 5UR Classification: Disability Equipment - Manufacturers & Suppliers Status: Inactive Positional Accuracy: Automatically positioned to the address	A9NE (SE)	674	-	310961 186410
126	Contemporary Trade Directory Entries Name: Control Devices Ltd Location: Business Development Centre, Main Avenue, Treforest Industrial Estate, Pontypridd, Mid Glamorgan, CF37 5UR Classification: Industrial Instrument & Apparatus Manufacturers Status: Active Positional Accuracy: Automatically positioned to the address	A9NE (SE)	674	-	310961 186410
126	Contemporary Trade Directory Entries Name: 4 Recycling Location: Business Development Centre, Main Avenue, Treforest Industrial Estate, Pontypridd, Mid Glamorgan, CF37 5UR Classification: Recycling Services Status: Inactive Positional Accuracy: Manually positioned to the address or location	A9NE (SE)	674	-	310961 186410
126	Contemporary Trade Directory Entries Name: Autoworx (South Wales) Ltd Location: Unit 11, Business In Focus Centre, Main Avenue, Treforest Ind Est, Pontypridd, Mid Glamorgan, CF37 5UR Classification: Car Body Repairs Status: Inactive Positional Accuracy: Manually positioned within the geographical locality	A9NE (SE)	689	-	310979 186410

Map ID	Details	Quadrant Reference (Compass Direction)	Estimated Distance From Site	Contact	NGR
126	Contemporary Trade Directory Entries Name: Legea UK Ltd Location: Unit 6,Business Development Centre,Main Av, Treforest Ind Est, Pontypridd, Mid Glamorgan, CF37 5UR Classification: Sports Equipment Manufacturers & Distributors Status: Inactive Positional Accuracy: Manually positioned to the address or location	A9NE (SE)	689	-	310969 186395
126	Contemporary Trade Directory Entries Name: Jw Precision & General Engineering Ltd Location: Unit 8-9, Business Development Centre, Main Avenue, Treforest Industrial Estate, Pontypridd, Mid Glamorgan, CF37 5UR Classification: Precision Engineers Status: Active Positional Accuracy: Automatically positioned to the address	A9NE (SE)	692	-	310992 186423
126	Contemporary Trade Directory Entries Name: Copyprint Location: Unit 37, Business Development Centre, Main Avenue, Treforest Industrial Estate, Pontypridd, Mid Glamorgan, CF37 5UR Classification: Printers Status: Active Positional Accuracy: Automatically positioned to the address	A9NE (SE)	727	-	311016 186397
127	Contemporary Trade Directory Entries Name: Autostyle & Spraying Location: Unit 2 Dynea Rd, Pontypridd, Mid Glamorgan, CF37 5DN Classification: Car Body Repairs Status: Active Positional Accuracy: Manually positioned to the road within the address or location	A18NW (N)	684	-	310044 187582
128	Contemporary Trade Directory Entries Name: Tonteg Service Station Location: Main Road, Tonteg, Pontypridd, Mid Glamorgan, CF38 1PW Classification: Petrol Filling Stations Status: Inactive Positional Accuracy: Automatically positioned to the address	A12SW (W)	704	-	309365 186547
128	Contemporary Trade Directory Entries Name: Key Point Motors Location: Main Rd, Tonteg, Pontypridd, Mid Glamorgan, CF38 1PW Classification: Car Dealers Status: Inactive Positional Accuracy: Manually positioned to the road within the address or location	A7NW (W)	727	-	309353 186516
129	Contemporary Trade Directory Entries Name: E C R Concepts Software Ltd Location: Unit E, Gelli-Hirion Industrial Estate, Pontypridd, Mid Glamorgan, CF37 5SX Classification: Cash Registers & Check-Out Equipment Status: Active Positional Accuracy: Manually positioned to the address or location	A18NW (N)	710	-	310162 187671
130	Contemporary Trade Directory Entries Name: Tugbury Electrical Services Ltd Location: Unit 26, Business Development Centre, Main Avenue, Treforest Industrial Estate, Pontypridd, Mid Glamorgan, CF37 5UR Classification: Electrical Engineers Status: Active Positional Accuracy: Automatically positioned to the address	A9NE (SE)	732	-	311001 186366
130	Contemporary Trade Directory Entries Name: Gas Link Wales & West Location: Unit 35, Main Avenue, Treforest Industrial Estate, Pontypridd, Mid Glamorgan, CF37 5UR Classification: Gas Suppliers Status: Active Positional Accuracy: Automatically positioned to the address	A9NE (SE)	743	-	311026 186382
130	Contemporary Trade Directory Entries Name: Chocolate House Location: Unit 35, Main Avenue, Treforest Industrial Estate, Pontypridd, Mid Glamorgan, CF37 5UR Classification: Confectionery Manufacturers Status: Active Positional Accuracy: Automatically positioned to the address	A9NE (SE)	743	-	311026 186382
130	Contemporary Trade Directory Entries Name: I J B Auto Services Location: Unit 34,Business Development Centre,Main Av, Treforest Ind Est, Pontypridd, Mid Glamorgan, CF37 5UR Classification: Garage Services Status: Inactive Positional Accuracy: Manually positioned to the address or location	A9NE (SE)	748	-	311028 186376

Map ID	Details	Quadrant Reference (Compass Direction)	Estimated Distance From Site	Contact	NGR
130	Contemporary Trade Directory Entries Name: S W F Logistics Ltd Location: Forest Ct, Main Ave, Treforest Ind Est, Bridgend, Mid Glamorgan, CF35 5YL Classification: Freight Forwarders Status: Inactive Positional Accuracy: Manually positioned to the road within the address or location	A9NE (SE)	752	-	310986 186316
130	Contemporary Trade Directory Entries Name: Class Sheet Metal Ltd Location: Unit 12, Business Development Centre, Main Avenue, Treforest Industrial Estate, Pontypridd, Mid Glamorgan, CF37 5UR Classification: Sheet Metal Work Status: Inactive Positional Accuracy: Automatically positioned in the proximity of the address	A9NE (SE)	767	-	311019 186333
130	Contemporary Trade Directory Entries Name: Pall-Ex (South Wales) Ltd Location: Unit D8, Forest Court, Main Avenue, Treforest Industrial Estate, Pontypridd, Mid Glamorgan, CF37 5UR Classification: Pallets, Crates & Packing Cases Status: Inactive Positional Accuracy: Automatically positioned in the proximity of the address	A9NE (SE)	767	-	311019 186333
130	Contemporary Trade Directory Entries Name: South Wales Logistics Location: Unit 3, Forest Court, Main Avenue, Treforest Industrial Estate, Pontypridd, Mid Glamorgan, CF37 5UR Classification: Distribution Services Status: Inactive Positional Accuracy: Automatically positioned in the proximity of the address	A9NE (SE)	767	-	311019 186333
131	Contemporary Trade Directory Entries Name: 3 Blinds Nice Ltd Location: J5 Gelli-Hirion Ind Est, Pontypridd, Mid Glamorgan, CF37 5SX Classification: Blinds, Awnings & Canopies Status: Active Positional Accuracy: Manually positioned within the geographical locality	A18NW (N)	746	-	310251 187741
131	Contemporary Trade Directory Entries Name: Mythyr Marble Location: Gelli-Hirion Ind Est, Pontypridd, Mid Glamorgan, CF37 5SX Classification: Fireplaces & Mantelpieces Status: Inactive Positional Accuracy: Manually positioned to the road within the address or location	A18NW (N)	777	-	310231 187768
131	Contemporary Trade Directory Entries Name: High Precision Wales Ltd Location: B1-B2, Unit, Gelli-Hirion Industrial Estate, Pontypridd, Mid Glamorgan, CF37 5SX Classification: Precision Engineers Status: Active Positional Accuracy: Automatically positioned to the address	A18NW (N)	796	-	310191 187775
131	Contemporary Trade Directory Entries Name: Zenith Print & Packaging Ltd Location: B1-B2, Unit, Gelli-Hirion Industrial Estate, Pontypridd, Mid Glamorgan, CF37 5SX Classification: Packaging & Wrapping Equipment & Supplies Status: Active Positional Accuracy: Automatically positioned to the address	A18NW (N)	796	-	310191 187775
132	Contemporary Trade Directory Entries Name: Harp International Ltd Location: Gelli-Hirion Industrial Estate, PONTYPRIDD, Mid Glamorgan, CF37 5SX Classification: Air Conditioning & Refrigeration Contractors Status: Active Positional Accuracy: Automatically positioned to the address	A18NE (N)	749	-	310485 187772
133	Contemporary Trade Directory Entries Name: Volvo Truck & Bus Location: Unit C, Gelli-Hirion Industrial Estate, Pontypridd, Mid Glamorgan, CF37 5SX Classification: Commercial Vehicle Servicing, Repairs, Parts & Accessories Status: Inactive Positional Accuracy: Automatically positioned to the address	A18NE (N)	781	-	310318 187792
133	Contemporary Trade Directory Entries Name: Wales & West Truck & Bus Ltd Location: Unit C, Gelli-Hirion Industrial Estate, Pontypridd, Mid Glamorgan, CF37 5SX Classification: Garage Services Status: Active Positional Accuracy: Automatically positioned to the address	A18NE (N)	781	-	310318 187792

Map ID	Details	Quadrant Reference (Compass Direction)	Estimated Distance From Site	Contact	NGR
134	Contemporary Trade Directory Entries Name: Millcroft Designs Ltd Location: E4-E5, Unit, Treforest Industrial Estate, Pontypridd, Mid Glamorgan, CF37 5YP Classification: Upholstery Manufacturers Status: Inactive Positional Accuracy: Automatically positioned to the address	A9NE (SE)	789	-	310977 186251
134	Contemporary Trade Directory Entries Name: Robins Transport Location: E4-E5, Unit, Treforest Industrial Estate, Pontypridd, Mid Glamorgan, CF37 5YP Classification: Road Haulage Services Status: Inactive Positional Accuracy: Manually positioned to the address or location	A9NE (SE)	789	-	310977 186251
134	Contemporary Trade Directory Entries Name: Millcroft Designs Location: E4-E5, Unit, Treforest Industrial Estate, Pontypridd, Mid Glamorgan, CF37 5YP Classification: Upholstery Manufacturers Status: Inactive Positional Accuracy: Manually positioned to the address or location	A9NE (SE)	789	-	310977 186251
134	Contemporary Trade Directory Entries Name: Honeywell UK Ltd Location: E4-E5, Unit, Treforest Industrial Estate, Pontypridd, Mid Glamorgan, CF37 5YP Classification: Car Component Manufacturers Status: Inactive Positional Accuracy: Manually positioned to the address or location	A9NE (SE)	790	-	310977 186251
135	Contemporary Trade Directory Entries Name: Greenham Location: Unit 2, Gelli-Hirion Industrial Estate, Pontypridd, Mid Glamorgan, CF37 5SX Classification: Builders' Merchants Status: Inactive Positional Accuracy: Automatically positioned to the address	A18NW (N)	790	-	310105 187732
136	Contemporary Trade Directory Entries Name: Premier Decorating Supplies Location: Main Road, Tonteg, Pontypridd, Mid Glamorgan, CF38 1PN Classification: Painting & Decorating Supplies Status: Inactive Positional Accuracy: Automatically positioned to the address	A7NW (W)	821	-	309272 186469
136	Contemporary Trade Directory Entries Name: C P Motor Co Location: Main Road, Tonteg, PONTYPRIDD, Mid Glamorgan, CF38 1PW Classification: Car Dealers Status: Inactive Positional Accuracy: Automatically positioned to the address	A6NE (W)	867	-	309232 186443
136	Contemporary Trade Directory Entries Name: C P Motor Co Location: Main Road, Tonteg, Pontypridd, Mid Glamorgan, CF38 1PW Classification: Car Dealers Status: Inactive Positional Accuracy: Automatically positioned to the address	A6NE (W)	867	-	309232 186443
136	Contemporary Trade Directory Entries Name: Key Point Motors Location: Main Rd, Tonteg, Pontypridd, Mid Glamorgan, CF38 1PW Classification: Car Dealers Status: Inactive Positional Accuracy: Manually positioned to the address or location	A6NE (W)	869	-	309231 186442
137	Contemporary Trade Directory Entries Name: Liquid Measure Ltd Location: Unit B, Gelli-Hirion Industrial Estate, Pontypridd, Mid Glamorgan, CF37 5SX Classification: Soft Drinks - Manufacturers Status: Inactive Positional Accuracy: Automatically positioned to the address	A18NW (N)	824	-	310173 187798
138	Contemporary Trade Directory Entries Name: Laser Image Ltd Location: Unit H1, Gelli-Hirion Industrial Estate, Pontypridd, Mid Glamorgan, CF37 5SX Classification: Print Finishers Status: Inactive Positional Accuracy: Automatically positioned to the address	A18NE (N)	857	-	310273 187861

Map ID	Details	Quadrant Reference (Compass Direction)	Estimated Distance From Site	Contact	NGR
139	Contemporary Trade Directory Entries Name: Doosan International Ltd Location: Unit 6, 3, Heol y Gamlas, Parc Nantgarw, Nantgarw, Cardiff, South Glamorgan, CF15 7QU Classification: Machinery - Industrial & Commercial Status: Active Positional Accuracy: Automatically positioned to the address	A9NE (SE)	869	-	311144 186332
139	Contemporary Trade Directory Entries Name: Geith International Ltd Location: Unit 6, Doosian House, 3, Heol y Gamlas, Parc Nantgarw, Nantgarw, Cardiff, CF15 7QU Classification: Engineers - General Status: Active Positional Accuracy: Automatically positioned to the address	A9NE (SE)	869	-	311144 186332
140	Contemporary Trade Directory Entries Name: T 2 G Location: Unit J5, Gelli-Hirion Industrial Estate, Pontypridd, Mid Glamorgan, CF37 5SX Classification: Builders' Merchants Status: Active Positional Accuracy: Automatically positioned to the address	A23SE (N)	881	-	310332 187896
140	Contemporary Trade Directory Entries Name: Alushred Ltd Location: Unit J2, Gelli-Hirion Industrial Estate, Pontypridd, Mid Glamorgan, CF37 5SX Classification: Clothing & Fabrics - Manufacturers Status: Active Positional Accuracy: Automatically positioned to the address	A23SE (N)	905	-	310314 187918
141	Contemporary Trade Directory Entries Name: Westbridge 3 Furniture Designs Ltd Location: Unit E4, Main Avenue, Treforest Industrial Estate, Pontypridd, Mid Glamorgan, CF37 5UR Classification: Furniture Manufacturers - Home & Office Status: Inactive Positional Accuracy: Automatically positioned to the address	A9SE (SE)	895	-	311026 186151
141	Contemporary Trade Directory Entries Name: Milcroft Designs Ltd Location: Unit E4, Treforest Ind Est, Pontypridd, Mid Glamorgan, CF37 5YP Classification: Upholstery Manufacturers Status: Inactive Positional Accuracy: Manually positioned to the address or location	A9SE (SE)	896	-	311026 186150
142	Contemporary Trade Directory Entries Name: Mss Care Direct Ltd Location: Heol-Y-Gamlas, Parc Nantgarw, Nantgarw, Cardiff, South Glamorgan, CF15 7QU Classification: Medical Equipment Manufacturers Status: Inactive Positional Accuracy: Manually positioned to the road within the address or location	A9NE (SE)	950	-	311241 186336
143	Contemporary Trade Directory Entries Name: Aberrhondda Garage Ltd Location: Cardiff Rd, Hawthorn, Pontypridd, Mid Glamorgan, CF37 5AA Classification: Petrol Filling Stations - 24 Hour Status: Inactive Positional Accuracy: Manually positioned to the road within the address or location	A17NW (NW)	965	-	309490 187658
143	Contemporary Trade Directory Entries Name: J W Cars Location: Hawthorn Garage, Cardiff Road, Hawthorn, Pontypridd, Mid Glamorgan, CF37 5AA Classification: Car Dealers Status: Active Positional Accuracy: Automatically positioned to the address	A17NW (NW)	986	-	309498 187691
143	Contemporary Trade Directory Entries Name: Car Base Location: Hawthorn Garage, Cardiff Road, Hawthorn, Pontypridd, Mid Glamorgan, CF37 5AA Classification: Garage Services Status: Inactive Positional Accuracy: Automatically positioned to the address	A17NW (NW)	986	-	309498 187691
143	Contemporary Trade Directory Entries Name: J & P S Motors Location: Hawthorn Garage, Cardiff Road, Hawthorn, Pontypridd, Mid Glamorgan, CF37 5AA Classification: Car Dealers Status: Inactive Positional Accuracy: Automatically positioned to the address	A17NW (NW)	986	-	309498 187691

Map ID	Details	Quadrant Reference (Compass Direction)	Estimated Distance From Site	Contact	NGR
143	Contemporary Trade Directory Entries Name: Car Base Location: Hawthorn Garage, Cardiff Road, Hawthorn, Pontypridd, Mid Glamorgan, CF37 5AA Classification: Garage Services Status: Active Positional Accuracy: Automatically positioned to the address	A17NW (NW)	986	-	309498 187691
143	Contemporary Trade Directory Entries Name: J P S Motors Location: J P S Motors, Cardiff Rd, Hawthorn, Pontypridd, Mid Glamorgan, CF37 5AA Classification: Car Dealers Status: Inactive Positional Accuracy: Manually positioned to the road within the address or location	A17NW (NW)	989	-	309466 187670
144	Contemporary Trade Directory Entries Name: Cleanaway Ltd Location: G/2, Unit, Treforest Industrial Estate, Pontypridd, Mid Glamorgan, CF37 5YL Classification: Waste Disposal Services Status: Inactive Positional Accuracy: Automatically positioned to the address	A9SE (SE)	981	-	311042 186050
145	Contemporary Trade Directory Entries Name: Press Gang Location: 12, Spencer Place, Pontypridd, Mid Glamorgan, CF37 5AE Classification: Ironing & Home Laundry Services Status: Inactive Positional Accuracy: Automatically positioned to the address	A17NW (NW)	993	-	309452 187664
146	Fuel Station Entries Name: Mrh Treforest Location: Tonteg Road, Treforest Industrial Estate, Pontypridd, Mid Glamorgan, CF37 5UA Brand: Esso Premises Type: Petrol Station Status: Open Positional Accuracy: Automatically positioned to the address	A13NW (NW)	206	-	310077 187105
147	Fuel Station Entries Name: Tesco Pontypridd Location: Gelli Hirion Industrial Estate Road, Rhydyfelin, Pontypridd, Mid Glamorgan, CF37 5SN Brand: TESCO Premises Type: Hypermarket Status: Open Positional Accuracy: Manually positioned to the address or location	A18NE (N)	569	-	310450 187592
148	Fuel Station Entries Name: Tonteg Service Station Location: Main Road, Tonteg, PONTYPRIDD, Mid Glamorgan, CF38 1PW Brand: Obsolete Premises Type: Not Applicable Status: Obsolete Positional Accuracy: Automatically positioned to the address	A12SW (W)	704	-	309365 186547













Agency & Hydrological	Version	Update Cycle
Contaminated Land Register Entries and Notices Caerphilly County Borough Council - Environmental Health Department Cardiff Council - Pollution Control Division Rhondda Cynon Taff County Borough Council - Environmental Services	August 2012 October 2012 October 2012	Annual Rolling Update Annual Rolling Update Annual Rolling Update
Discharge Consents Environment Agency - Welsh Region	October 2012	Quarterly
Enforcement and Prohibition Notices Environment Agency - Welsh Region	December 2012	Quarterly
Integrated Pollution Controls Environment Agency - Welsh Region	October 2008	Not Applicable
Integrated Pollution Prevention And Control Environment Agency - Welsh Region	October 2012	Quarterly
Local Authority Integrated Pollution Prevention And Control Caerphilly County Borough Council - Environmental Health Department Rhondda Cynon Taff County Borough Council - Public Health and Protection Division Cardiff Council - Pollution Control Division	February 2013 February 2013 January 2013	Annual Rolling Update Annual Rolling Update Annual Rolling Update
Local Authority Pollution Prevention and Controls Cardiff Council - Pollution Control Division Rhondda Cynon Taff County Borough Council - Public Health and Protection Division Caerphilly County Borough Council - Environmental Health Department	December 2011 February 2012 February 2013	Annual Rolling Update Annual Rolling Update Annual Rolling Update
Local Authority Pollution Prevention and Control Enforcements Caerphilly County Borough Council - Environmental Health Department Rhondda Cynon Taff County Borough Council - Public Health and Protection Division Cardiff Council - Pollution Control Division	February 2013 February 2013 January 2013	Annual Rolling Update Annual Rolling Update Annual Rolling Update
Nearest Surface Water Feature Ordnance Survey	July 2012	Quarterly
Pollution Incidents to Controlled Waters Environment Agency - Welsh Region	December 1998	Not Applicable
Prosecutions Relating to Authorised Processes Environment Agency - Welsh Region	December 2012	Monthly
Prosecutions Relating to Controlled Waters Environment Agency - Welsh Region	December 2012	Monthly
Registered Radioactive Substances Environment Agency - Welsh Region	October 2012	Quarterly
River Quality Environment Agency - Head Office	November 2001	Not Applicable
River Quality Biology Sampling Points Environment Agency - Head Office	July 2012	Annually
River Quality Chemistry Sampling Points Environment Agency - Head Office	July 2012	Annually
Substantiated Pollution Incident Register Environment Agency Wales - South East Area	October 2012	Quarterly
Water Abstractions Environment Agency - Welsh Region	October 2012	Quarterly
Water Industry Act Referrals Environment Agency - Welsh Region	October 2012	Quarterly
Groundwater Vulnerability Environment Agency - Head Office	January 2011	Not Applicable
Drift Deposits Environment Agency - Head Office	January 1999	Not Applicable

Agency & Hydrological	Version	Update Cycle
Bedrock Aquifer Designations British Geological Survey - National Geoscience Information Service	September 2011	Annually
Superficial Aquifer Designations British Geological Survey - National Geoscience Information Service	September 2011	Annually
Source Protection Zones Environment Agency - Head Office	January 2013	Quarterly
Extreme Flooding from Rivers or Sea without Defences Environment Agency - Head Office	October 2012	Quarterly
Flooding from Rivers or Sea without Defences Environment Agency - Head Office	October 2012	Quarterly
Areas Benefiting from Flood Defences Environment Agency - Head Office	October 2012	Quarterly
Flood Water Storage Areas Environment Agency - Head Office	October 2012	Quarterly
Flood Defences Environment Agency - Head Office	October 2012	Quarterly
Waste	Version	Update Cycle
BGS Recorded Landfill Sites British Geological Survey - National Geoscience Information Service	June 1996	Not Applicable
Historical Landfill Sites Environment Agency Wales - South East Area	January 2013	Quarterly
Integrated Pollution Control Registered Waste Sites Environment Agency - Welsh Region	October 2008	Not Applicable
Licensed Waste Management Facilities (Landfill Boundaries) Environment Agency Wales - South East Area	January 2013	Quarterly
Licensed Waste Management Facilities (Locations) Environment Agency Wales - South East Area	January 2013	Quarterly
Local Authority Landfill Coverage Caerphilly County Borough Council - Environmental Health Department Cardiff Council Rhondda Cynon Taff County Borough Council	May 2000 May 2000 May 2000	Not Applicable Not Applicable Not Applicable
Local Authority Recorded Landfill Sites Caerphilly County Borough Council - Environmental Health Department Cardiff Council Rhondda Cynon Taff County Borough Council	May 2000 May 2000 May 2000	Not Applicable Not Applicable Not Applicable
Registered Landfill Sites Environment Agency Wales - South East Area	March 2003	Not Applicable
Registered Waste Transfer Sites Environment Agency Wales - South East Area	March 2003	Not Applicable
Registered Waste Treatment or Disposal Sites Environment Agency Wales - South East Area	March 2003	Not Applicable

Hazardous Substances	Version	Update Cycle
Control of Major Accident Hazards Sites (COMAH) Health and Safety Executive	October 2012	Bi-Annually
Explosive Sites Health and Safety Executive	June 2012	Bi-Annually
Notification of Installations Handling Hazardous Substances (NIHHS) Health and Safety Executive	November 2000	Not Applicable
Planning Hazardous Substance Enforcements Caerphilly County Borough Council - Planning Department Cardiff Council - Regulatory Services Rhondda Cynon Taff County Borough Council - Planning Department	August 2012 August 2012 November 2012	Annual Rolling Update Annual Rolling Update Annual Rolling Update
Planning Hazardous Substance Consents Caerphilly County Borough Council - Planning Department Cardiff Council - Regulatory Services Rhondda Cynon Taff County Borough Council - Planning Department	August 2012 August 2012 November 2012	Annual Rolling Update Annual Rolling Update Annual Rolling Update
Geological	Version	Update Cycle
BGS 1:625,000 Solid Geology British Geological Survey - National Geoscience Information Service	August 1996	Not Applicable
BGS Estimated Soil Chemistry British Geological Survey - National Geoscience Information Service	January 2010	Variable
BGS Recorded Mineral Sites British Geological Survey - National Geoscience Information Service	October 2012	Bi-Annually
Coal Mining Affected Areas The Coal Authority - Mining Report Service	January 2012	As notified
Mining Instability Ove Arup & Partners	October 2000	Not Applicable
Non Coal Mining Areas of Great Britain British Geological Survey - National Geoscience Information Service	February 2011	Not Applicable
Potential for Collapsible Ground Stability Hazards British Geological Survey - National Geoscience Information Service	February 2011	Annually
Potential for Compressible Ground Stability Hazards British Geological Survey - National Geoscience Information Service	February 2011	Annually
Potential for Ground Dissolution Stability Hazards British Geological Survey - National Geoscience Information Service	February 2011	Annually
Potential for Landslide Ground Stability Hazards British Geological Survey - National Geoscience Information Service	February 2011	Annually
Potential for Running Sand Ground Stability Hazards British Geological Survey - National Geoscience Information Service	February 2011	Annually
Potential for Shrinking or Swelling Clay Ground Stability Hazards British Geological Survey - National Geoscience Information Service	February 2011	Annually
Radon Potential - Radon Affected Areas British Geological Survey - National Geoscience Information Service	July 2011	As notified
Radon Potential - Radon Protection Measures British Geological Survey - National Geoscience Information Service	July 2011	As notified
Industrial Land Use	Version	Update Cycle
Contemporary Trade Directory Entries Thomson Directories	November 2012	Quarterly
Fuel Station Entries Catalist Ltd - Experian	November 2012	Quarterly

Sensitive Land Use	Version	Update Cycle
Areas of Adopted Green Belt Cardiff Council	November 2012	As notified
Areas of Unadopted Green Belt Cardiff Council	November 2012	As notified
Areas of Outstanding Natural Beauty Countryside Council for Wales	November 2012	Bi-Annually
Environmentally Sensitive Areas The National Assembly for Wales - GI Services (Department of Planning & Countryside)	August 2008	Annually
Forest Parks Forestry Commission	April 1997	Not Applicable
Local Nature Reserves Caerphilly County Borough Council Cardiff Council Rhondda Cynon Taff County Borough Council	November 2012 November 2012 November 2012	Bi-Annually Bi-Annually Bi-Annually
Marine Nature Reserves Countryside Council for Wales	November 2012	Bi-Annually
National Nature Reserves Countryside Council for Wales	November 2012	Bi-Annually
Nitrate Sensitive Areas Department for Environment, Food and Rural Affairs (DEFRA - formerly FRCA)	February 2012	Not Applicable
Nitrate Vulnerable Zones The National Assembly for Wales - GI Services (Department of Planning & Countryside)	October 2005	Annually
Ramsar Sites Countryside Council for Wales	November 2012	Bi-Annually
Sites of Special Scientific Interest Countryside Council for Wales	November 2012	Bi-Annually
Special Areas of Conservation Countryside Council for Wales	November 2012	Bi-Annually
Special Protection Areas Countryside Council for Wales	November 2012	Bi-Annually

A selection of organisations who provide data within this report

Data Supplier	Data Supplier Logo
Ordnance Survey	
Environment Agency	
Scottish Environment Protection Agency	
The Coal Authority	
British Geological Survey	
Centre for Ecology and Hydrology	
Countryside Council for Wales	
Scottish Natural Heritage	
Natural England	
Health Protection Agency	
Ove Arup	
Peter Brett Associates	

Contact	Name and Address	Contact Details
1	Environment Agency - National Customer Contact Centre (NCCC) PO Box 544, Templeborough, Rotherham, S60 1BY	Telephone: 08708 506 506 Email: enquiries@environment-agency.gov.uk
2	Rhondda Cynon Taff County Borough Council - Public Health and Protection Division Community Services, RCT Borough Council, Dinas Esaf Estate, Williamstown, RCT, CF40 1NY	Telephone: 01443 442100 Website: www.rhondda-cynon-taff.gov.uk
3	British Geological Survey - Enquiry Service British Geological Survey, Kingsley Dunham Centre, Keyworth, Nottingham, Nottinghamshire, NG12 5GG	Telephone: 0115 936 3143 Fax: 0115 936 3276 Email: enquiries@bgs.ac.uk Website: www.bgs.ac.uk
4	Rhondda Cynon Taff County Borough Council Headquarters - The Pavillions, Cambrian Park, Clydach Vale, Rhondda, CF40 2XX	Telephone: 01443 424000 Fax: 01443 424024 Website: www.rhondda-cynon-taff.gov.uk
5	Health and Safety Executive Explosives Inspectorate, 5S.2 Redgrave Court, Merton Road, Bootle, L20 7HS	Website: www.hse.gov.uk
6	Rhondda Cynon Taff County Borough Council - Planning Department The Pavillions, Cambrian Park, Clydach Vale, CF40 2XX	Telephone: 01443 494700 Fax: 01443 424024 Website: www.rhondda-cynon-taff.gov.uk
7	Landmark Information Group Limited Imperium, Imperial Way, Reading, Berkshire, RG2 0TD	Telephone: 0844 844 9952 Fax: 0844 844 9951 Email: customerservices@landmark.co.uk Website: www.landmarkinfo.co.uk
8	The Coal Authority - Mining Report Service 200 Lichfield Lane, Mansfield, Nottinghamshire, NG18 4RG	Telephone: 0845 7626848 Email: thecoalauthority@coal.gov.uk
-	Health Protection Agency - Radon Survey, Centre for Radiation, Chemical and Environmental Hazards Chilton, Didcot, Oxfordshire, OX11 0RQ	Telephone: 01235 822622 Fax: 01235 833891 Email: radon@hpa.org.uk Website: www.hpa.org.uk
-	Landmark Information Group Limited Imperium, Imperial Way, Reading, Berkshire, RG2 0TD	Telephone: 0844 844 9952 Fax: 0844 844 9951 Email: customerservices@landmarkinfo.co.uk Website: www.landmarkinfo.co.uk

Please note that the Environment Agency / SEPA have a charging policy in place for enquiries.

Historical Mapping Legends

Ordnance Survey County Series and Ordnance Survey Plan 1:2,500



Ordnance Survey Plan, Additional SIMs and Supply of Unpublished Survey Information 1:2,500 and 1:1,250



Large-Scale National Grid Data 1:2,500 and 1:1,250

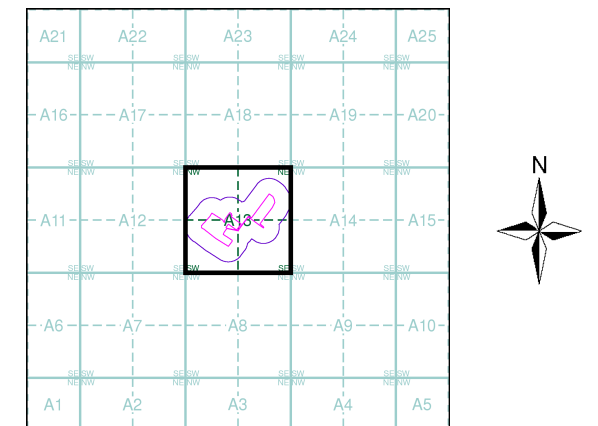


Intégral Géotechnique

Historical Mapping & Photography included:

Mapping Type	Scale	Date	Pg
Glamorganshire	1:2,500	1875 - 1877	2
Glamorganshire	1:2,500	1900	3
Glamorganshire	1:2,500	1919 - 1920	4
Glamorganshire	1:2,500	1936 - 1943	5
Ordnance Survey Plan	1:1,250	1958 - 1959	6
Ordnance Survey Plan	1:2,500	1960 - 1962	7
Ordnance Survey Plan	1:2,500	1970	8
Ordnance Survey Plan	1:1,250	1973 - 1976	9
Supply of Unpublished Survey Information	1:2,500	1973 - 1974	10
Supply of Unpublished Survey Information	1:1,250	1973 - 1975	11
Supply of Unpublished Survey Information	1:1,250	1974	12
Supply of Unpublished Survey Information	1:2,500	1974	13
Additional SIMs	1:2,500	1977 - 1989	14
Additional SIMs	1:1,250	1978 - 1989	15
Ordnance Survey Plan	1:2,500	1979	16
Additional SIMs	1:1,250	1988 - 1991	17
Ordnance Survey Plan	1:1,250	1989 - 1992	18
Additional SIMs	1:1,250	1989	19
Ordnance Survey Plan	1:2,500	1990	20
Large-Scale National Grid Data	1:1,250	1993	21
Large-Scale National Grid Data	1:2,500	1993	22
Large-Scale National Grid Data	1:1,250	1995 - 1997	23

Historical Map - Segment A13



Order Details

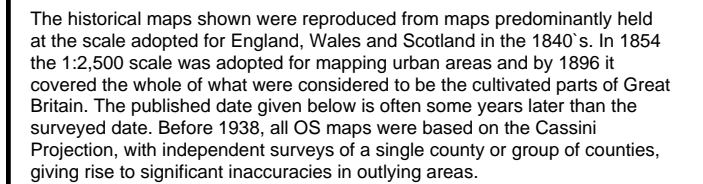
Order Number: 44013121_1_1
Customer Ref: 11121/CS
National Grid Reference: 310260, 186870
Slice: A
Site Area (Ha): 3.83
Search Buffer (m): 100

Site Details

P B Gelatins, Unit A6, Severn Road, Treforest Industrial Estate, PONTYPRIDD, Mid Glamorgan, CF37 5SQ



Tel: 0844 844 9952
Fax: 0844 844 9951
Web: www.envirocheck.co.uk



P B Gelatins, Unit A6, Severn Road, Treforest Industrial Estate,
PONTYPRIDD, Mid Glamorgan, CF37 5SQ



Intégral Géotechnique

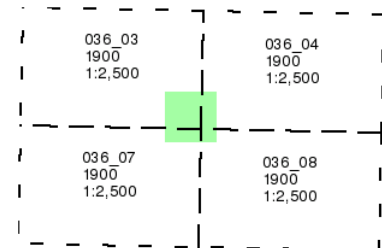
Glamorganshire

Published 1900

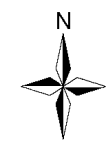
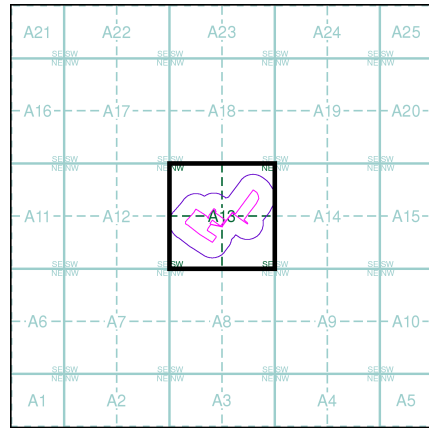
Source map scale - 1:2,500

The historical maps shown were reproduced from maps predominantly held at the scale adopted for England, Wales and Scotland in the 1840's. In 1854 the 1:2,500 scale was adopted for mapping urban areas and by 1896 it covered the whole of what were considered to be the cultivated parts of Great Britain. The published date given below is often some years later than the surveyed date. Before 1938, all OS maps were based on the Cassini Projection, with independent surveys of a single county or group of counties, giving rise to significant inaccuracies in outlying areas.

Map Name(s) and Date(s)



Historical Map - Segment A13



Order Details

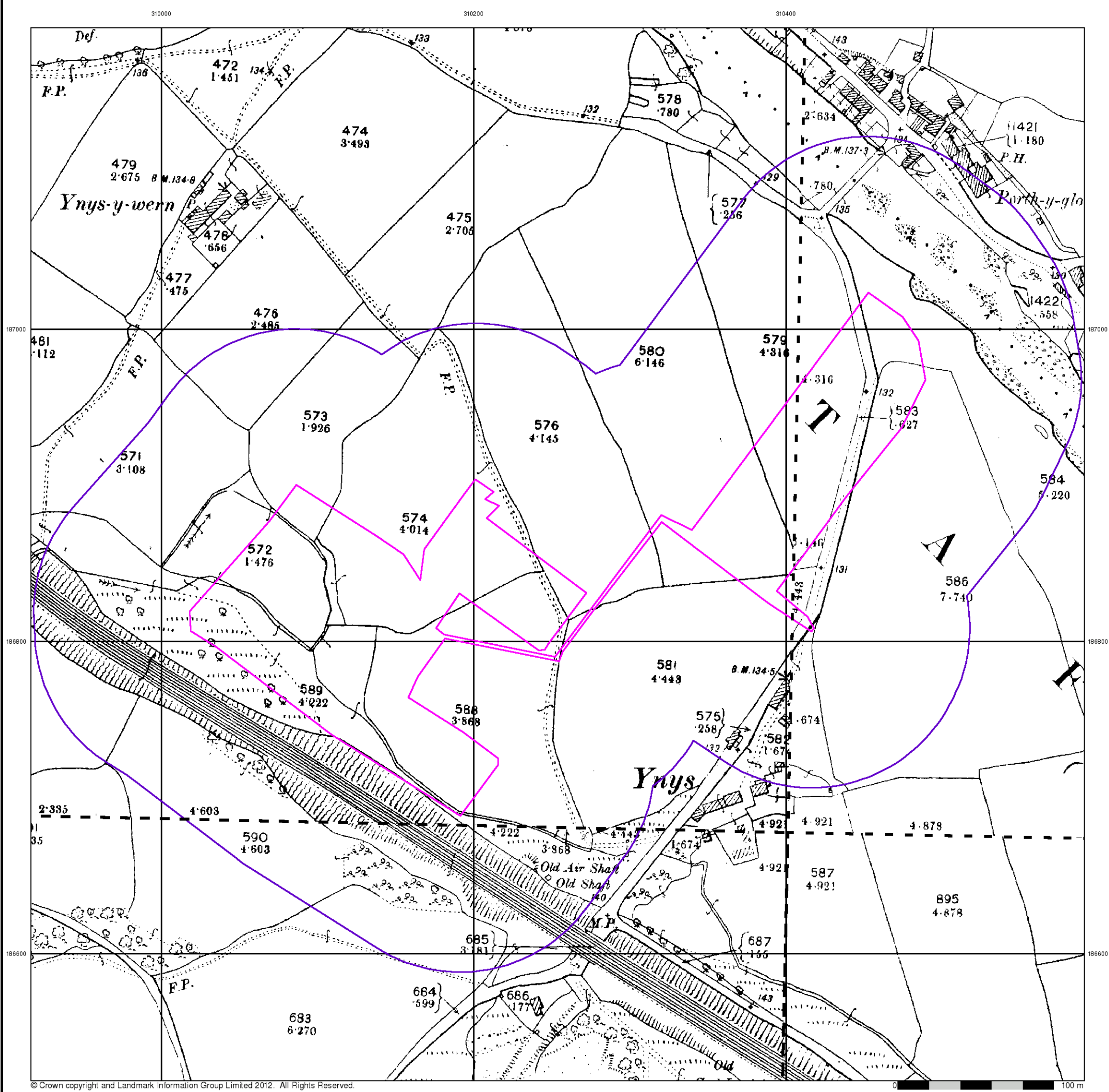
Order Number: 44013121_1_1
Customer Ref: 11121/CS
National Grid Reference: 310260, 186870
Slice: A
Site Area (Ha): 3.83
Search Buffer (m): 100

Site Details

P B Gelatins, Unit A6, Severn Road, Treforest Industrial Estate, PONTYPRIDD, Mid Glamorgan, CF37 5SQ



Tel: 0844 844 9952
Fax: 0844 844 9951
Web: www.envirocheck.co.uk



Intégral Géotechnique

Glamorganshire

Published 1919 - 1920

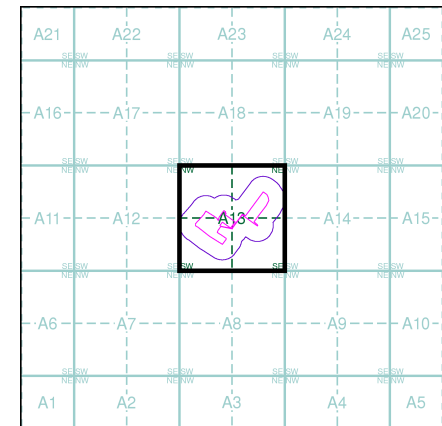
Source map scale - 1:2,500

The historical maps shown were reproduced from maps predominantly held at the scale adopted for England, Wales and Scotland in the 1840's. In 1854 the 1:2,500 scale was adopted for mapping urban areas and by 1896 it covered the whole of what were considered to be the cultivated parts of Great Britain. The published date given below is often some years later than the surveyed date. Before 1938, all OS maps were based on the Cassini Projection, with independent surveys of a single county or group of counties, giving rise to significant inaccuracies in outlying areas.

Map Name(s) and Date(s)

036_03 1920 1:2,500	036_04 1920 1:2,500
036_07 1919 1:2,500	036_08 1920 1:2,500

Historical Map - Segment A13



Order Details

Order Number: 44013121_1_1
Customer Ref: 11121/CS
National Grid Reference: 310260, 186870
Slice: A
Site Area (Ha): 3.83
Search Buffer (m): 100

Site Details

P B Gelatins, Unit A6, Severn Road, Treforest Industrial Estate, PONTYPRIDD, Mid Glamorgan, CF37 5SQ



Tel: 0844 844 9952
Fax: 0844 844 9951
Web: www.envirocheck.co.uk

Intégral Géotechnique

Glamorganshire

Published 1936 - 1943

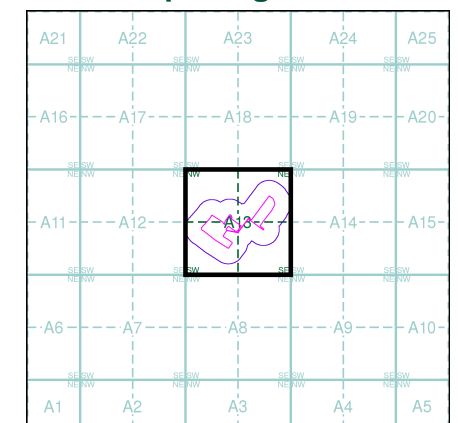
Source map scale - 1:2,500

The historical maps shown were reproduced from maps predominantly held at the scale adopted for England, Wales and Scotland in the 1840's. In 1854 the 1:2,500 scale was adopted for mapping urban areas and by 1896 it covered the whole of what were considered to be the cultivated parts of Great Britain. The published date given below is often some years later than the surveyed date. Before 1938, all OS maps were based on the Cassini Projection, with independent surveys of a single county or group of counties, giving rise to significant inaccuracies in outlying areas.

Map Name(s) and Date(s)

036_03 1936 1:2,500	036_04 1943 1:2,500
036_07 1943 1:2,500	036_08 1943 1:2,500

Historical Map - Segment A13



Order Details

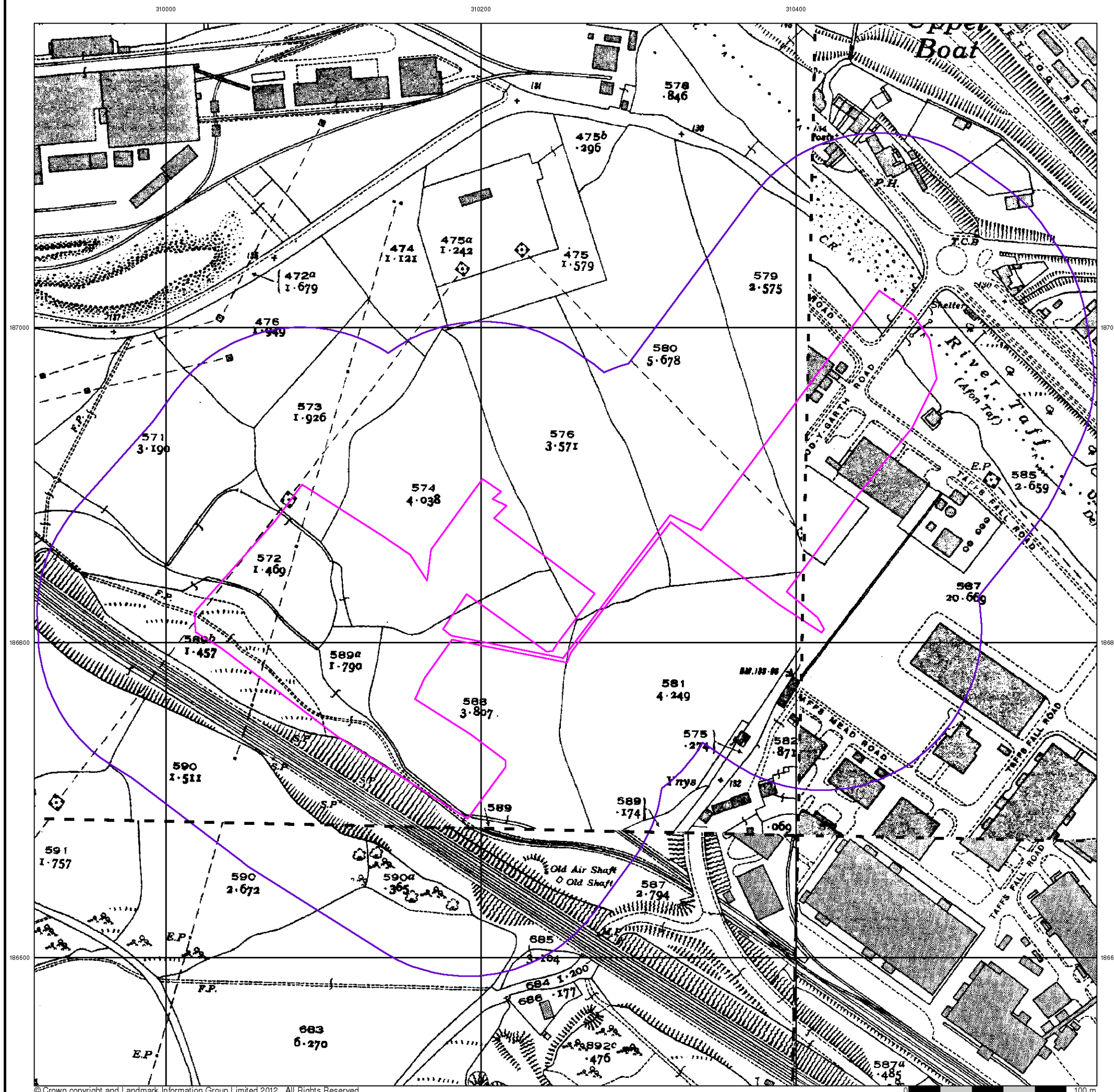
Order Number: 44013121_1_1
Customer Ref: 11121/CS
National Grid Reference: 310260, 186870
Slice: A
Site Area (Ha): 3.83
Search Buffer (m): 100

Site Details

P B Gelatins, Unit A6, Severn Road, Treforest Industrial Estate,
PONTYPRIDD, Mid Glamorgan, CF37 5SQ



Tel: 0844 844 9952
Fax: 0844 844 9951
Web: www.envirocheck.co.uk



Ordnance Survey Plan

Published 1958 - 1959

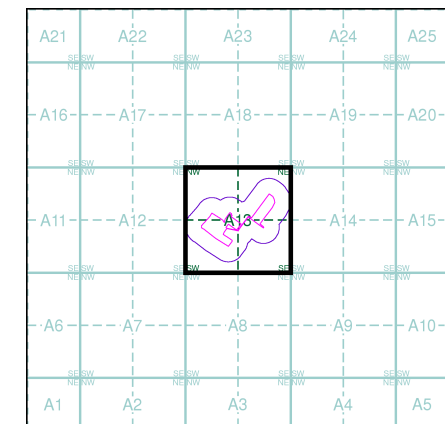
Source map scale - 1:1,250

The historical maps shown were reproduced from maps predominantly held at the scale adopted for England, Wales and Scotland in the 1840's. In 1854 the 1:2,500 scale was adopted for mapping urban areas and by 1896 it covered the whole of what were considered to be the cultivated parts of Great Britain. The published date given below is often some years later than the surveyed date. Before 1938, all OS maps were based on the Cassini Projection, with independent surveys of a single county or group of counties, giving rise to significant inaccuracies in outlying areas.

Map Name(s) and Date(s)

ST0987SE 1959 1:1,250	ST1087SW 1958 1:1,250	ST1087SE 1958 1:1,250
ST1086NW 1958 1:1,250		
ST1086NE 1958 1:1,250		

Historical Map - Segment A13

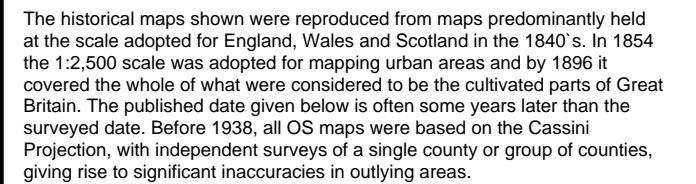


Order Details

Order Number: 44013121_1_1
Customer Ref: 11121/CS
National Grid Reference: 310260, 186870
Slice: A
Site Area (Ha): 3.83
Search Buffer (m): 100

Site Details

P B Gelatins, Unit A6, Severn Road, Treforest Industrial Estate,
PONTYPRIDD, Mid Glamorgan, CF37 5SQ



ST0986
1970
1:2,500

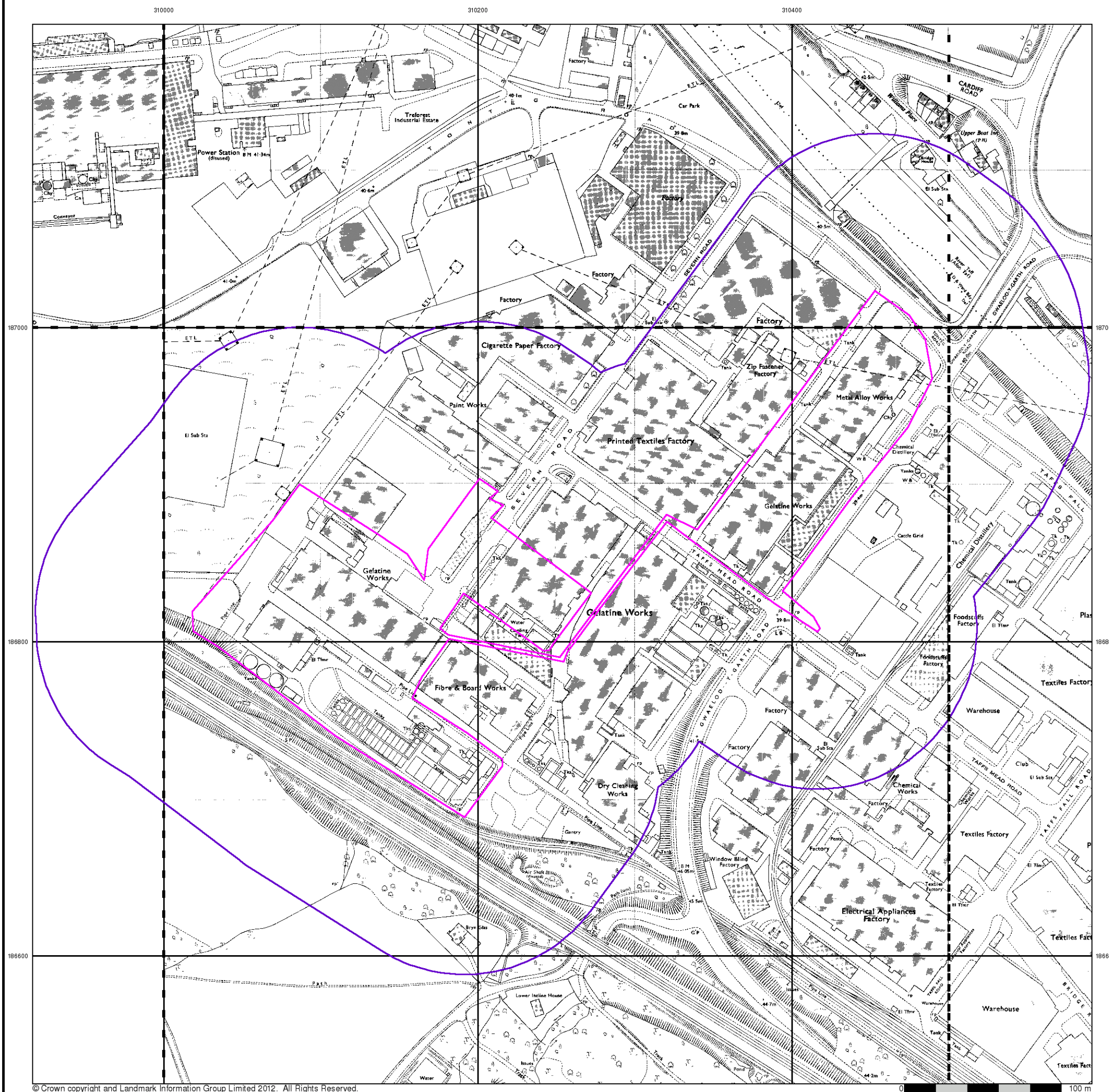
The diagram shows a 5x5 grid of nodes labeled A1 through A25. The nodes are arranged in a regular grid. A central node, A13, is highlighted with a thick black border and a pink fill. A pink, irregular shape is drawn around node A13, extending to nodes A12, A14, A11, and A16. The grid is labeled with 'SE SW' and 'NE NW' in the corners of each cell.



Order Number: 44013121_1_1
Customer Ref: 11121/CS
National Grid Reference: 310260, 186870
Slice: A
Site Area (Ha): 3.83
Search Buffer (m): 100

P B Gelatins, Unit A6, Severn Road, Treforest Industrial Estate,
PONTYPRIDD, Mid Glamorgan, CF37 5SQ





Intégral Géotechnique

Ordnance Survey Plan

Published 1973 - 1976

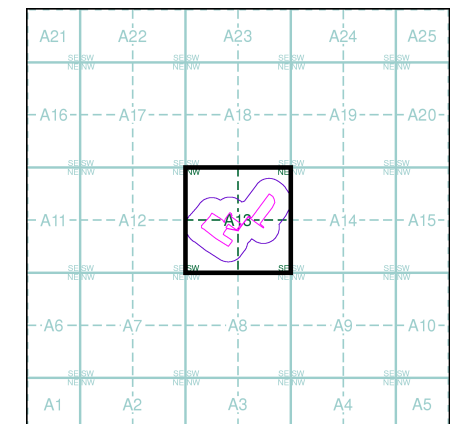
Source map scale - 1:1,250

The historical maps shown were reproduced from maps predominantly held at the scale adopted for England, Wales and Scotland in the 1840's. In 1854 the 1:2,500 scale was adopted for mapping urban areas and by 1896 it covered the whole of what were considered to be the cultivated parts of Great Britain. The published date given below is often some years later than the surveyed date. Before 1938, all OS maps were based on the Cassini Projection, with independent surveys of a single county or group of counties, giving rise to significant inaccuracies in outlying areas.

Map Name(s) and Date(s)

ST0987SE 1974 1:1,250	ST1087SW 1976 1:1,250	ST1087SE 1976 1:1,250
	ST1086NW 1973 1:1,250	ST1086NE 1973 1:1,250

Historical Map - Segment A13



Order Details

Order Number: 44013121_1_1
Customer Ref: 11121/CS
National Grid Reference: 310260, 186870
Slice: A
Site Area (Ha): 3.83
Search Buffer (m): 100

Site Details

P B Gelatins, Unit A6, Severn Road, Treforest Industrial Estate,
PONTYPRIDD, Mid Glamorgan, CF37 5SQ



Tel: 0844 844 9952
Fax: 0844 844 9951
Web: www.envirocheck.co.uk

Supply of Unpublished Survey Information

Published 1973 - 1974

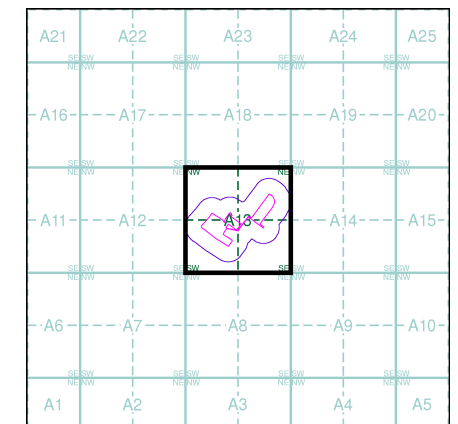
Source map scale - 1:2,500

SUSI maps (Supply of Unpublished Survey Information) were produced between 1972 and 1977, mainly for internal use at Ordnance Survey. These were more of a 'work-in-progress' plan as they showed updates of individual areas on a map. These maps were unpublished, and they do not represent a single moment in time. They were produced at both 1:2,500 and 1:1,250 scales.

Map Name(s) and Date(s)

ST0987	1974	12,500
ST0986	1973	12,500

Historical Map - Segment A13

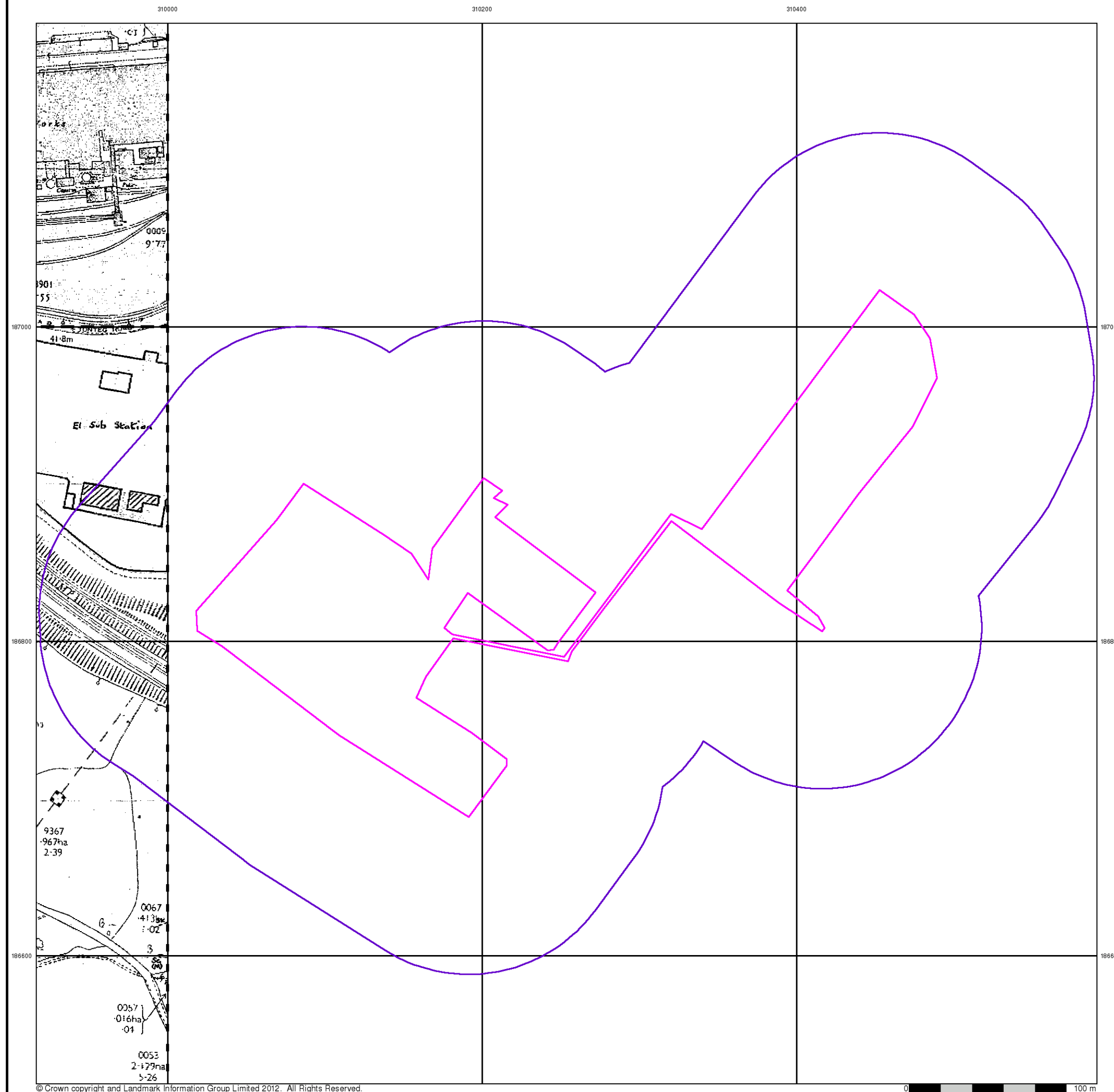


Order Details

Order Number: 44013121_1_1
Customer Ref: 11121/CS
National Grid Reference: 310260, 186870
Slice: A
Site Area (Ha): 3.83
Search Buffer (m): 100

Site Details

P B Gelatins, Unit A6, Severn Road, Treforest Industrial Estate,
PONTYPRIDD, Mid Glamorgan, CF37 5SQ



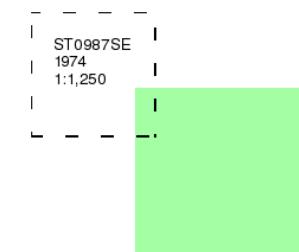
Supply of Unpublished Survey Information

Published 1974

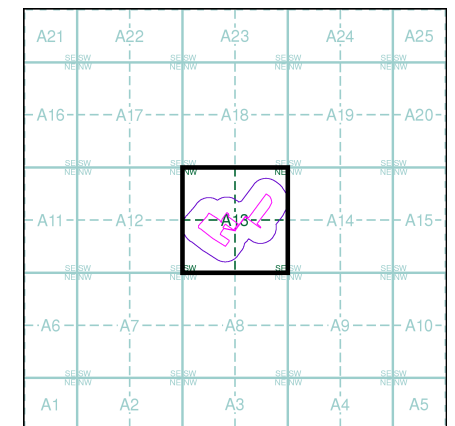
Source map scale - 1:1,250

SUSI maps (Supply of Unpublished Survey Information) were produced between 1972 and 1977, mainly for internal use at Ordnance Survey. These were more of a 'work-in-progress' plan as they showed updates of individual areas on a map. These maps were unpublished, and they do not represent a single moment in time. They were produced at both 1:2,500 and 1:1,250 scales.

Map Name(s) and Date(s)



Historical Map - Segment A13

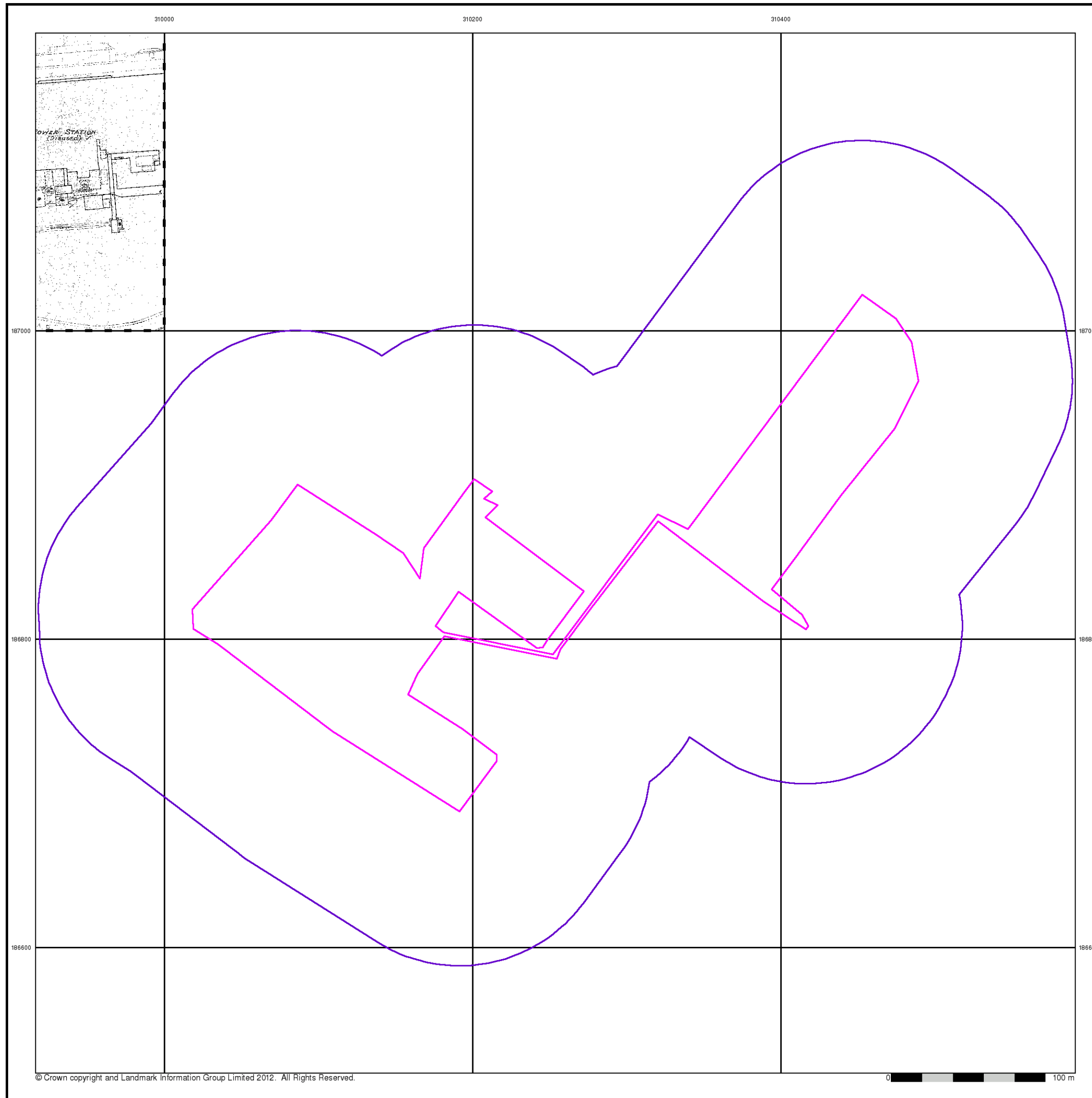


Order Details

Order Number: 44013121_1_1
Customer Ref: 11121/CS
National Grid Reference: 310260, 186870
Slice: A
Site Area (Ha): 3.83
Search Buffer (m): 100

Site Details

P B Gelatins, Unit A6, Severn Road, Treforest Industrial Estate,
PONTYPRIDD, Mid Glamorgan, CF37 5SQ



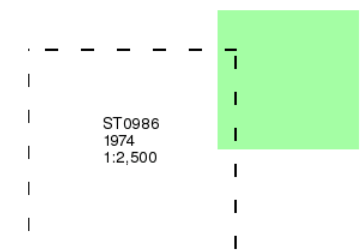
Supply of Unpublished Survey Information

Published 1974

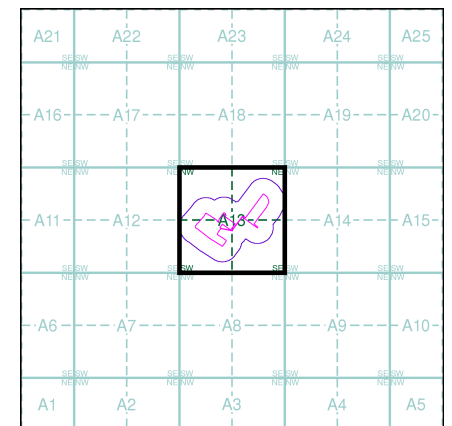
Source map scale - 1:2,500

SUSI maps (Supply of Unpublished Survey Information) were produced between 1972 and 1977, mainly for internal use at Ordnance Survey. These were more of a 'work-in-progress' plan as they showed updates of individual areas on a map. These maps were unpublished, and they do not represent a single moment in time. They were produced at both 1:2,500 and 1:1,250 scales.

Map Name(s) and Date(s)



Historical Map - Segment A13

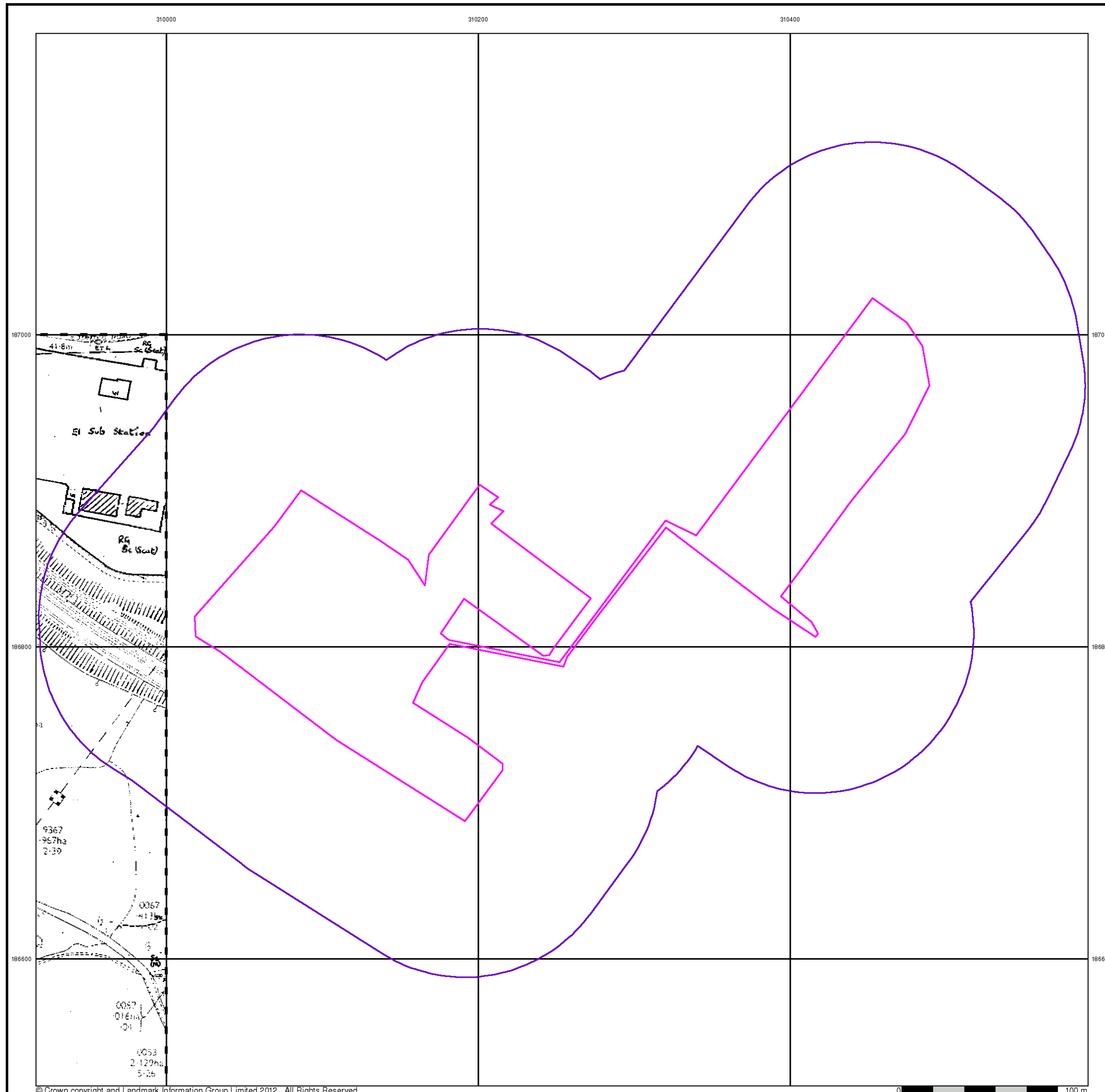


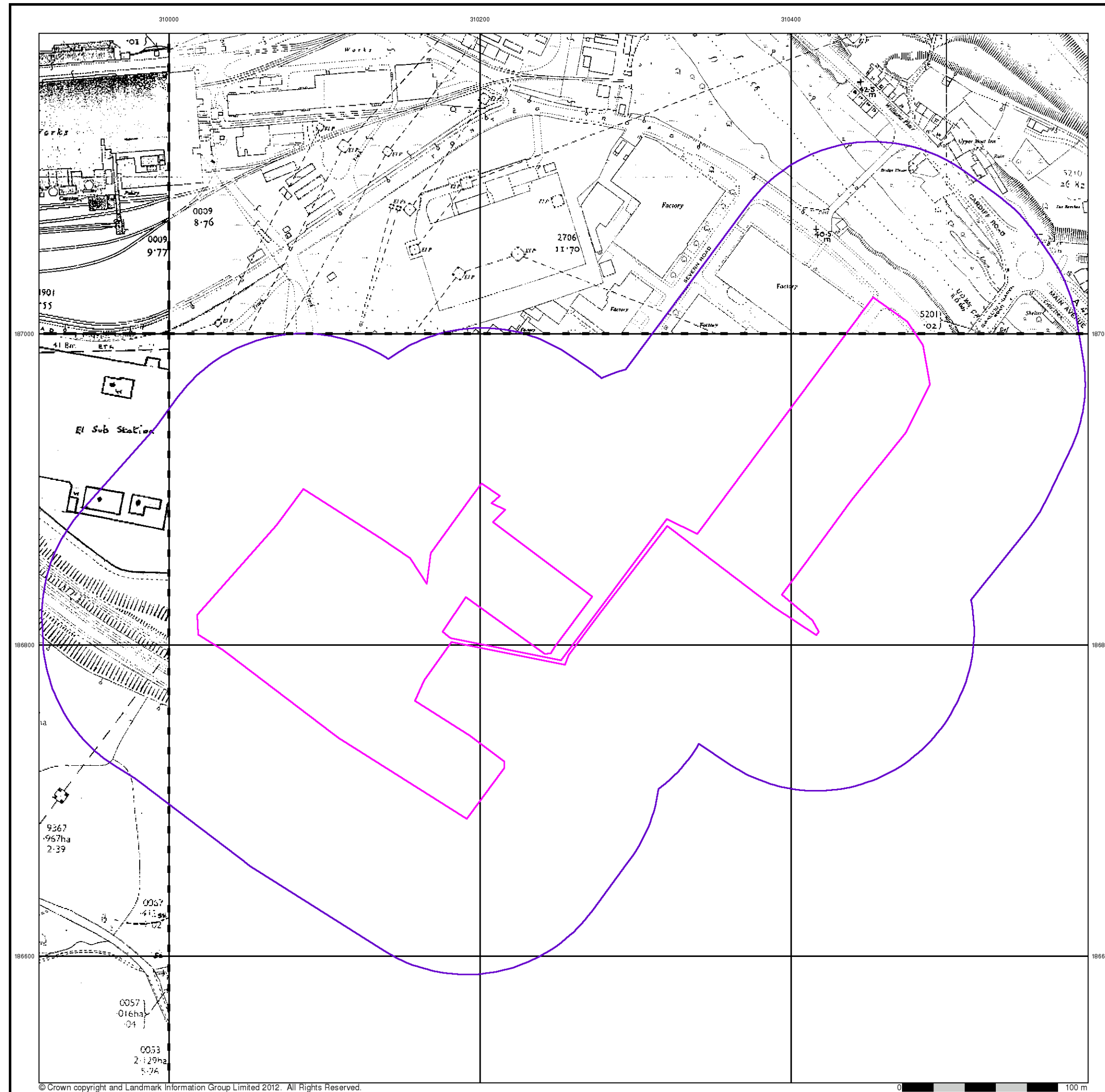
Order Details

Order Number: 44013121_1_1
Customer Ref: 11121/CS
National Grid Reference: 310260, 186870
Slice: A
Site Area (Ha): 3.83
Search Buffer (m): 100

Site Details

P B Gelatins, Unit A6, Severn Road, Treforest Industrial Estate,
PONTYPRIDD, Mid Glamorgan, CF37 5SQ





Intégral Géotechnique

Additional SIMs

Published 1977 - 1989

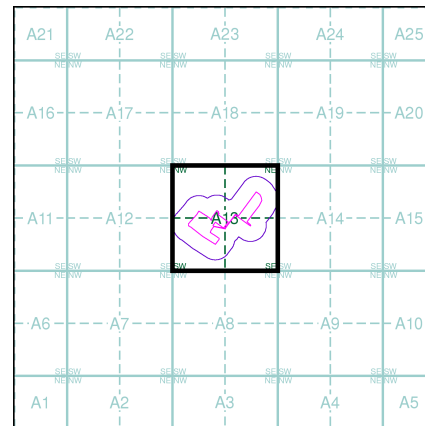
Source map scale - 1:2,500

The SIM cards (Ordnance Survey's 'Survey of Information on Microfilm') are further, minor editions of mapping which were produced and published in between the main editions as an area was updated. They date from 1947 to 1994, and contain detailed information on buildings, roads and land-use. These maps were produced at both 1:2,500 and 1:1,250 scales.

Map Name(s) and Date(s)

ST0987 1989 1:2,500	ST1087 1988 1:2,500
ST0986 1977 1:2,500	

Historical Map - Segment A13



Order Details

Order Number: 44013121_1_1
Customer Ref: 11121/CS
National Grid Reference: 310260, 186870
Slice: A
Site Area (Ha): 3.83
Search Buffer (m): 100

Site Details

P B Gelatins, Unit A6, Severn Road, Treforest Industrial Estate,
PONTYPRIDD, Mid Glamorgan, CF37 5SQ



Tel: 0844 844 9952
Fax: 0844 844 9951
Web: www.envirocheck.co.uk



Additional SIMs

Published 1978 - 1989

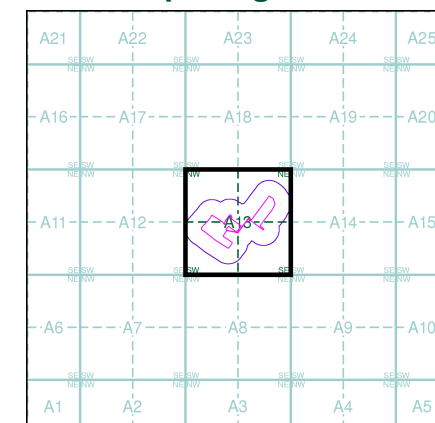
Source map scale - 1:1,250

The SIM cards (Ordnance Survey's 'Survey of Information on Microfilm') are further, minor editions of mapping which were produced and published in between the main editions as an area was updated. They date from 1947 to 1994, and contain detailed information on buildings, roads and land-use. These maps were produced at both 1:2,500 and 1:1,250 scales.

Map Name(s) and Date(s)

ST0987SE 1989 1:1,250	ST1087SW 1983 1:1,250	ST1087SE 1988 1:1,250
	ST1086NW 1978 1:1,250	

Historical Map - Segment A13



Order Details

Order Number: 44013121_1_1
Customer Ref: 11121/CS
National Grid Reference: 310260, 186870
Slice: A
Site Area (Ha): 3.83
Search Buffer (m): 100

Site Details

P B Gelatins, Unit A6, Severn Road, Treforest Industrial Estate,
PONTYPRIDD, Mid Glamorgan, CF37 5SQ



Tel: 0844 844 9952
Fax: 0844 844 9951
Web: www.envirocheck.co.uk

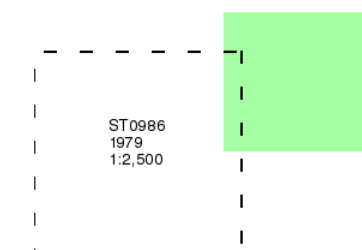
Ordnance Survey Plan

Published 1979

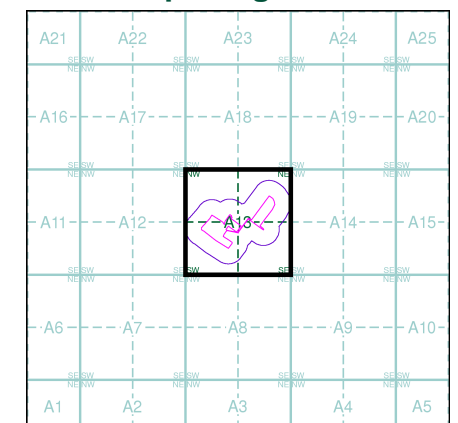
Source map scale - 1:2,500

The historical maps shown were reproduced from maps predominantly held at the scale adopted for England, Wales and Scotland in the 1840's. In 1854 the 1:2,500 scale was adopted for mapping urban areas and by 1896 it covered the whole of what were considered to be the cultivated parts of Great Britain. The published date given below is often some years later than the surveyed date. Before 1938, all OS maps were based on the Cassini Projection, with independent surveys of a single county or group of counties, giving rise to significant inaccuracies in outlying areas.

Map Name(s) and Date(s)



Historical Map - Segment A13

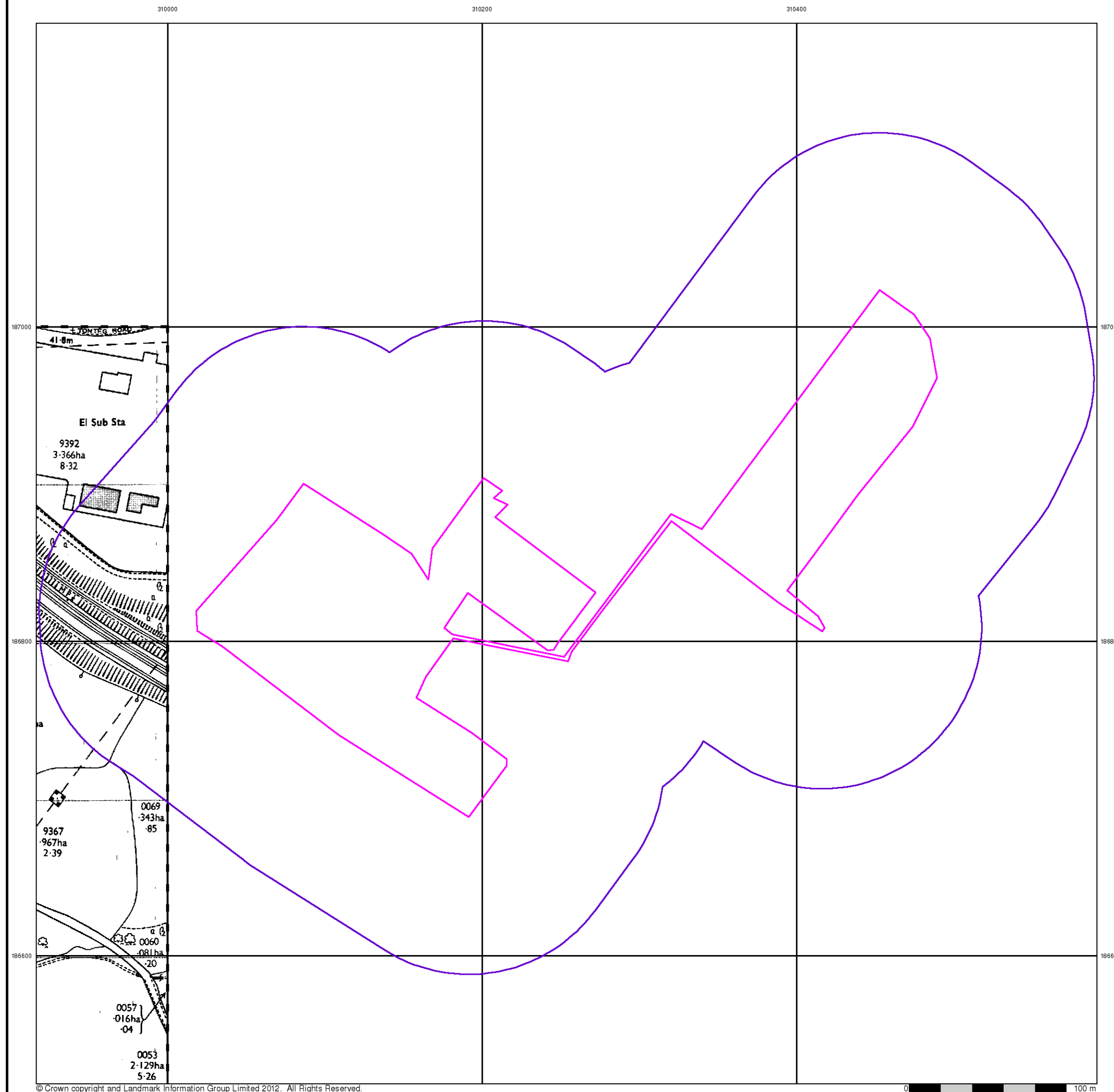


Order Details

Order Number: 44013121_1_1
Customer Ref: 11121/CS
National Grid Reference: 310260, 186870
Slice: A
Site Area (Ha): 3.83
Search Buffer (m): 100

Site Details

P B Gelatins, Unit A6, Severn Road, Treforest Industrial Estate,
PONTYPRIDD, Mid Glamorgan, CF37 5SQ



Ordnance Survey Plan

Published 1989 - 1992

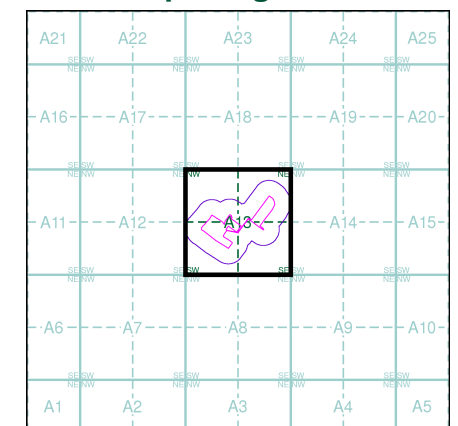
Source map scale - 1:1,250

The historical maps shown were reproduced from maps predominantly held at the scale adopted for England, Wales and Scotland in the 1840's. In 1854 the 1:2,500 scale was adopted for mapping urban areas and by 1896 it covered the whole of what were considered to be the cultivated parts of Great Britain. The published date given below is often some years later than the surveyed date. Before 1938, all OS maps were based on the Cassini Projection, with independent surveys of a single county or group of counties, giving rise to significant inaccuracies in outlying areas.

Map Name(s) and Date(s)

ST1087SW 1990 1:1,250	
ST1086NW 1992 1:1,250	ST1086NE 1989 1:1,250

Historical Map - Segment A13

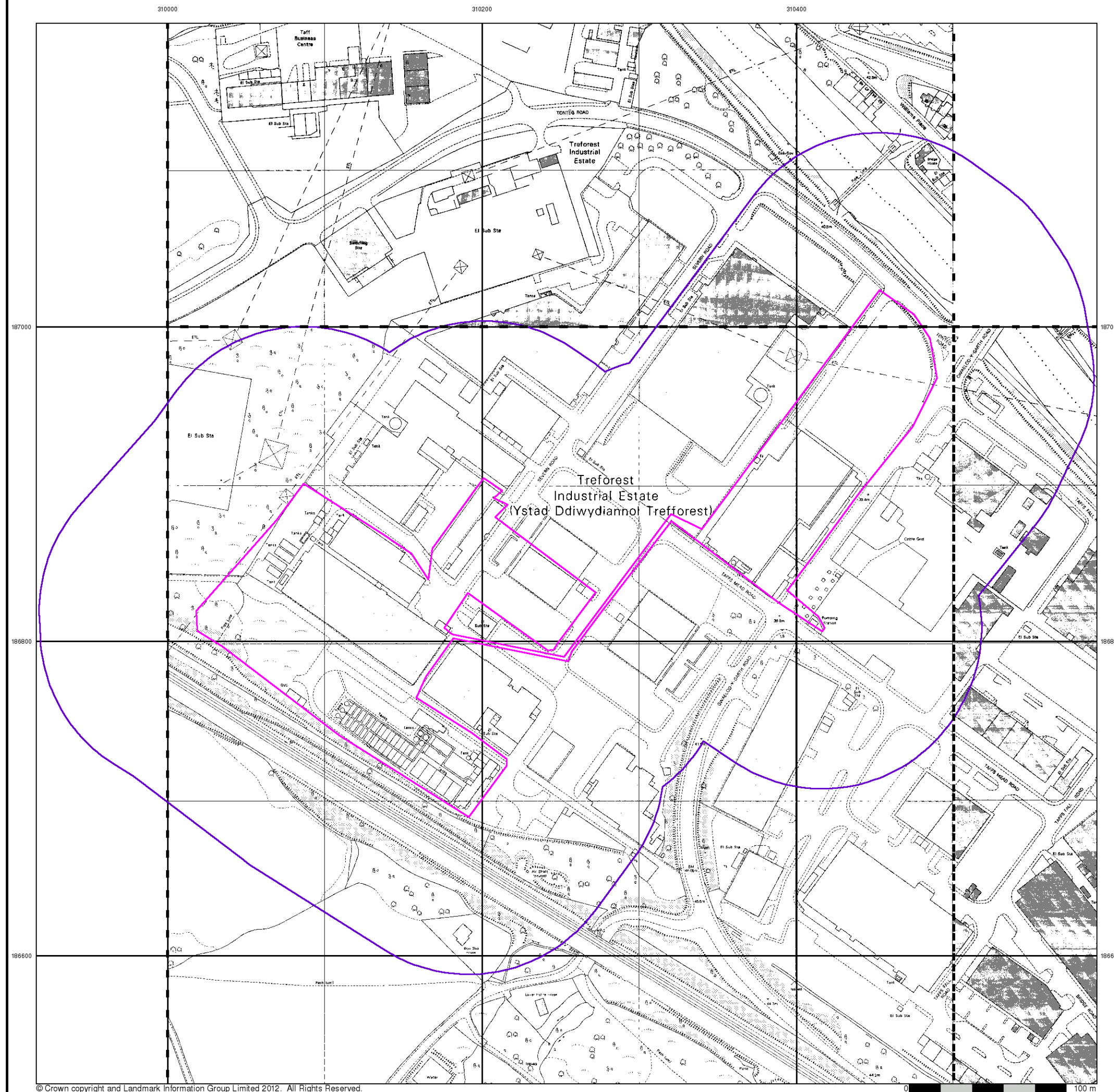


Order Details

Order Number: 44013121_1_1
Customer Ref: 11121/CS
National Grid Reference: 310260, 186870
Slice: A
Site Area (Ha): 3.83
Search Buffer (m): 100

Site Details

P B Gelatins, Unit A6, Severn Road, Treforest Industrial Estate,
PONTYPRIDD, Mid Glamorgan, CF37 5SQ



Intégral Géotechnique

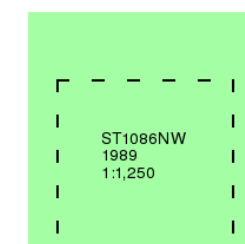
Additional SIMs

Published 1989

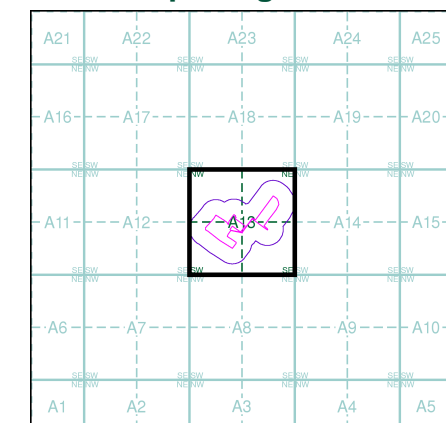
Source map scale - 1:1,250

The SIM cards (Ordnance Survey's 'Survey of Information on Microfilm') are further, minor editions of mapping which were produced and published in between the main editions as an area was updated. They date from 1947 to 1994, and contain detailed information on buildings, roads and land-use. These maps were produced at both 1:2,500 and 1:1,250 scales.

Map Name(s) and Date(s)



Historical Map - Segment A13



Order Details

Order Number: 44013121_1_1
Customer Ref: 11121/CS
National Grid Reference: 310260, 186870
Slice: A
Site Area (Ha): 3.83
Search Buffer (m): 100

Site Details

P B Gelatins, Unit A6, Severn Road, Treforest Industrial Estate,
PONTYPRIDD, Mid Glamorgan, CF37 5SQ



Tel: 0844 844 9952
Fax: 0844 844 9951
Web: www.envirocheck.co.uk



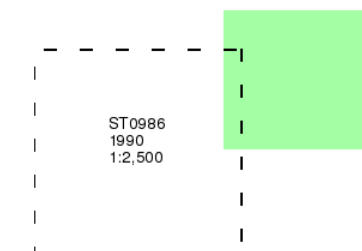
Ordnance Survey Plan

Published 1990

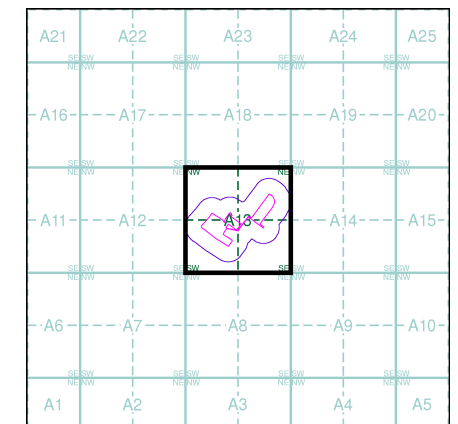
Source map scale - 1:2,500

The historical maps shown were reproduced from maps predominantly held at the scale adopted for England, Wales and Scotland in the 1840's. In 1854 the 1:2,500 scale was adopted for mapping urban areas and by 1896 it covered the whole of what were considered to be the cultivated parts of Great Britain. The published date given below is often some years later than the surveyed date. Before 1938, all OS maps were based on the Cassini Projection, with independent surveys of a single county or group of counties, giving rise to significant inaccuracies in outlying areas.

Map Name(s) and Date(s)



Historical Map - Segment A13

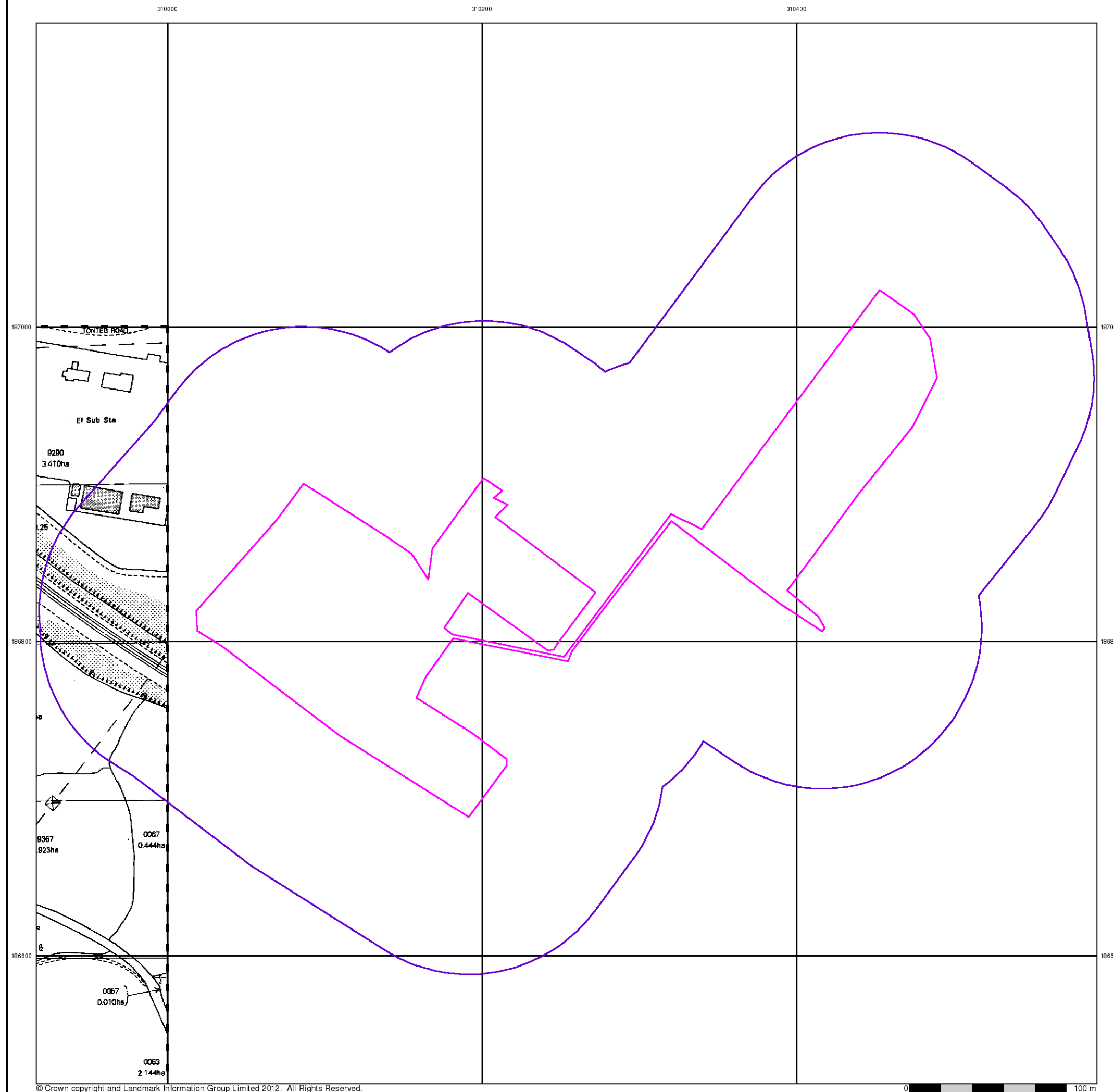


Order Details

Order Number: 44013121_1_1
Customer Ref: 11121/CS
National Grid Reference: 310260, 186870
Slice: A
Site Area (Ha): 3.83
Search Buffer (m): 100

Site Details

P B Gelatins, Unit A6, Severn Road, Treforest Industrial Estate,
PONTYPRIDD, Mid Glamorgan, CF37 5SQ



Large-Scale National Grid Data

Published 1993

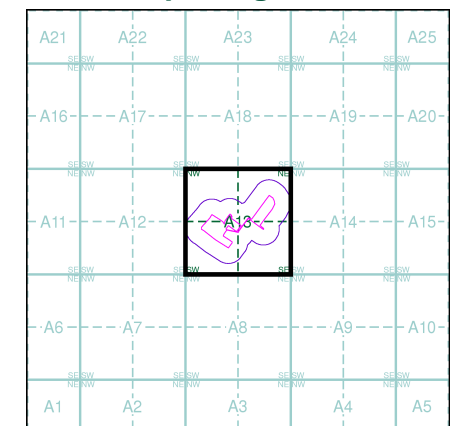
Source map scale - 1:1,250

'Large Scale National Grid Data' superseded SIM cards (Ordnance Survey's 'Survey of Information on Microfilm') in 1992, and continued to be produced until 1999. These maps were the fore-runners of digital mapping and so provide detailed information on houses and roads, but tend to show less topographic features such as vegetation. These maps were produced at both 1:2,500 and 1:1,250 scales.

Map Name(s) and Date(s)

ST0987SE 1993 1:1,250	ST1087SW 1993 1:1,250	ST1087SE 1993 1:1,250
ST1086NW 1993 1:1,250		
ST1086NE 1993 1:1,250		

Historical Map - Segment A13



Order Details

Order Number: 44013121_1_1
Customer Ref: 11121/CS
National Grid Reference: 310260, 186870
Slice: A
Site Area (Ha): 3.83
Search Buffer (m): 100

Site Details

P B Gelatins, Unit A6, Severn Road, Treforest Industrial Estate,
PONTYPRIDD, Mid Glamorgan, CF37 5SQ

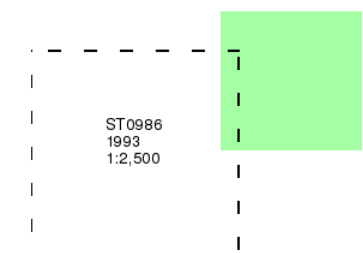
Large-Scale National Grid Data

Published 1993

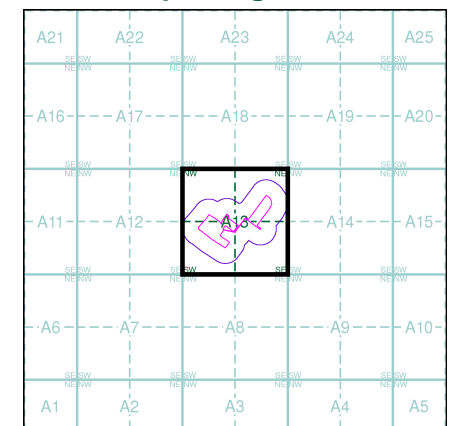
Source map scale - 1:2,500

'Large Scale National Grid Data' superseded SIM cards (Ordnance Survey's 'Survey of Information on Microfilm') in 1992, and continued to be produced until 1999. These maps were the fore-runners of digital mapping and so provide detailed information on houses and roads, but tend to show less topographic features such as vegetation. These maps were produced at both 1:2,500 and 1:1,250 scales.

Map Name(s) and Date(s)



Historical Map - Segment A13

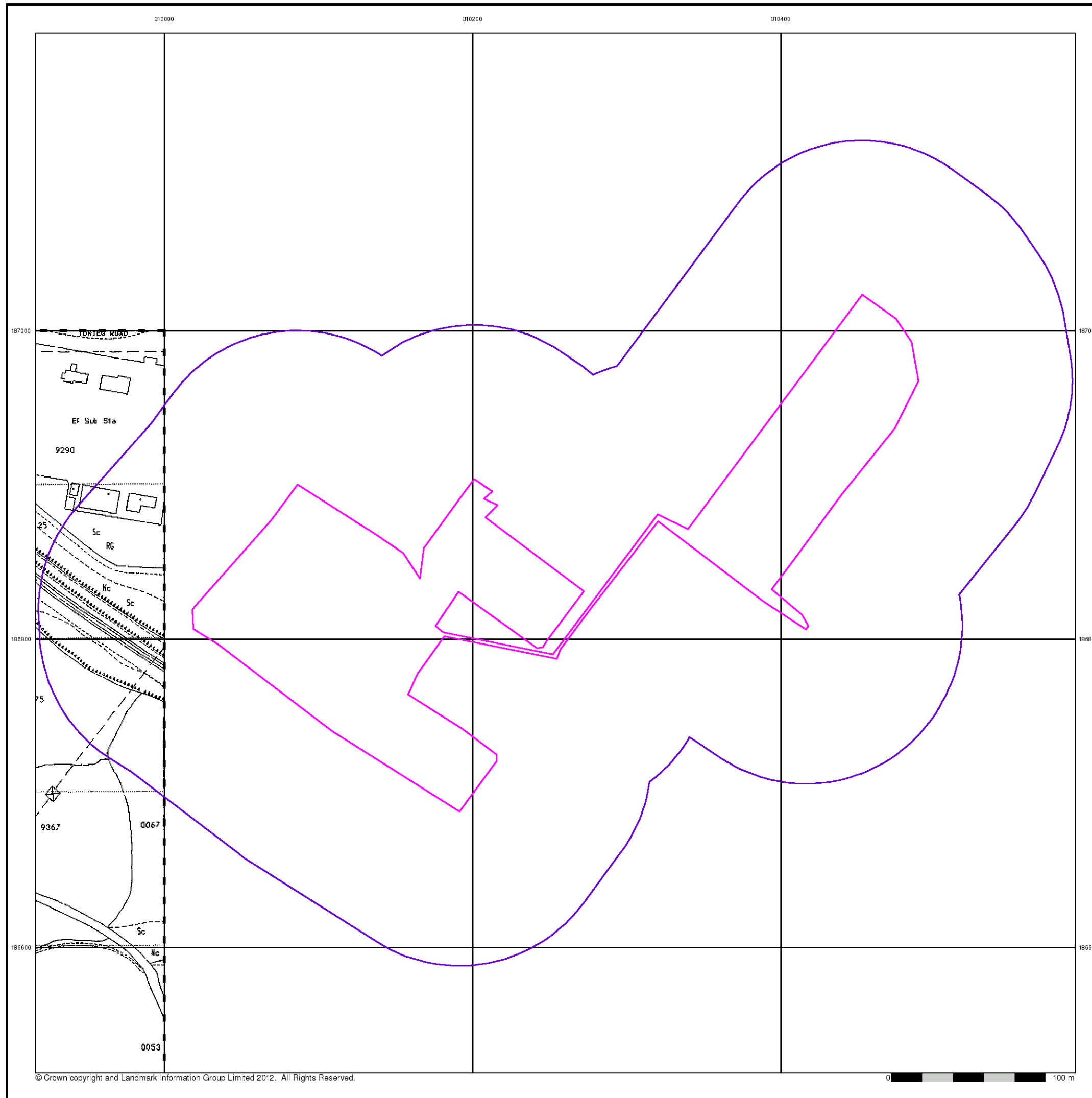


Order Details

Order Number: 44013121_1_1
Customer Ref: 11121/CS
National Grid Reference: 310260, 186870
Slice: A
Site Area (Ha): 3.83
Search Buffer (m): 100

Site Details

P B Gelatins, Unit A6, Severn Road, Treforest Industrial Estate,
PONTYPRIDD, Mid Glamorgan, CF37 5SQ



Large-Scale National Grid Data

Published 1995 - 1997

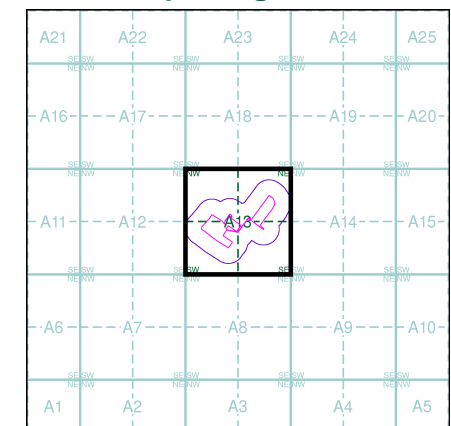
Source map scale - 1:1,250

'Large Scale National Grid Data' superseded SIM cards (Ordnance Survey's 'Survey of Information on Microfilm') in 1992, and continued to be produced until 1999. These maps were the fore-runners of digital mapping and so provide detailed information on houses and roads, but tend to show less topographic features such as vegetation. These maps were produced at both 1:2,500 and 1:1,250 scales.

Map Name(s) and Date(s)

ST0987SE 1997 1:1,250	ST1087SE 1995 1:1,250
-----------------------------	-----------------------------

Historical Map - Segment A13

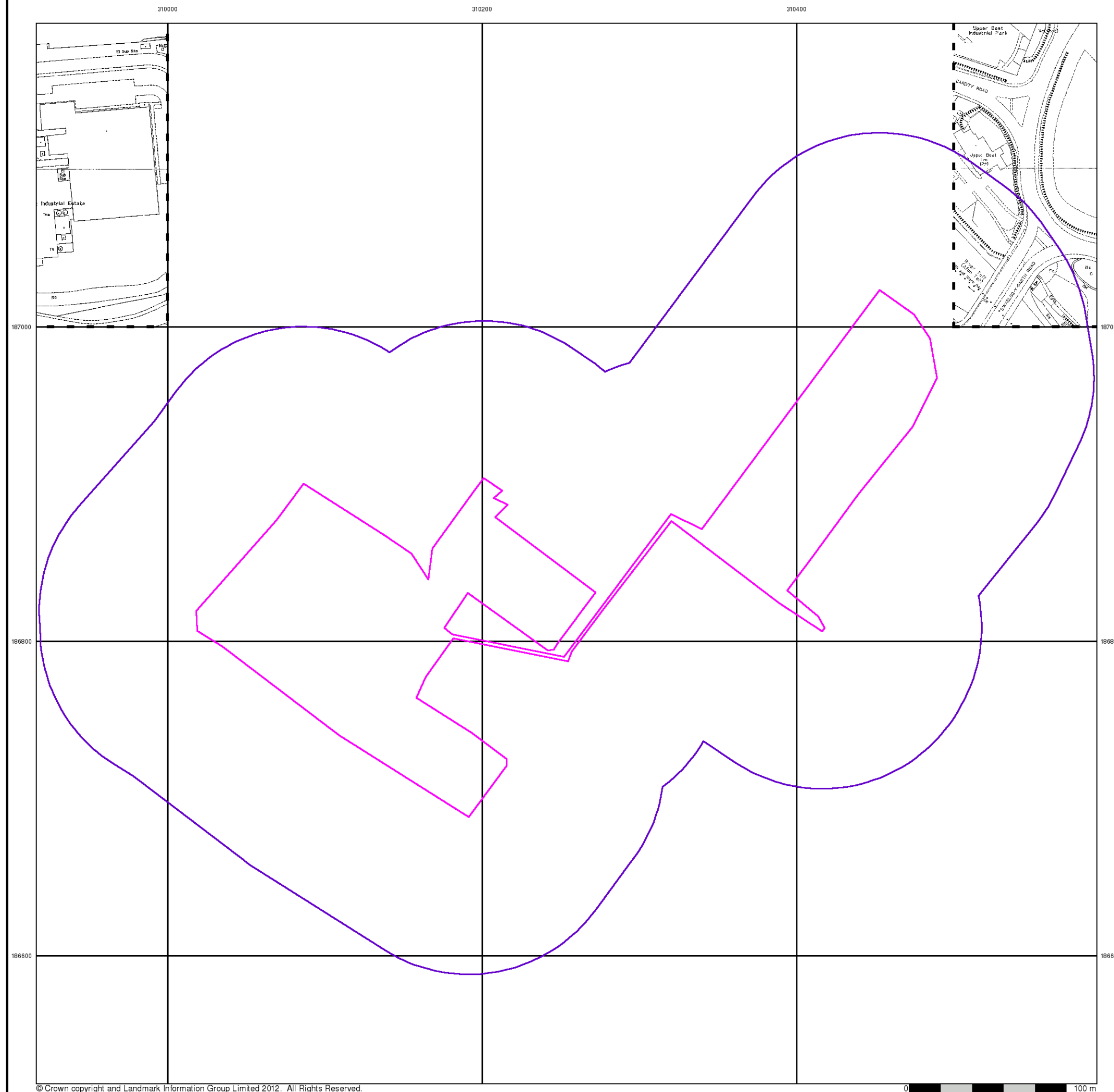


Order Details

Order Number: 44013121_1_1
Customer Ref: 11121/CS
National Grid Reference: 310260, 186870
Slice: A
Site Area (Ha): 3.83
Search Buffer (m): 100

Site Details

P B Gelatins, Unit A6, Severn Road, Treforest Industrial Estate,
PONTYPRIDD, Mid Glamorgan, CF37 5SQ



Historical Mapping Legends

Ordnance Survey County Series 1:10,560

	Gravel Pit		Sand Pit		Other Pits
	Quarry		Shingle		Orchard
	Osiers		Reeds		Marsh
	Mixed Wood		Deciduous		Brushwood
	Fir		Furze		Rough Pasture
	Arrow denotes flow of water		Trigonometrical Station		
	Site of Antiquities		Bench Mark		
	Pump, Guide Post, Signal Post		Well, Spring, Boundary Post		
	•285 Surface Level				
	Sketched Contour		Instrumental Contour		
	Main Roads		Minor Roads		
	Sunken Road		Raised Road		
	Road over Railway		Railway over River		
	Railway over Road		Level Crossing		
	Road over River or Canal		Road over Stream		
	Road over Stream				
	County Boundary (Geographical)				
	County & Civil Parish Boundary				
	Administrative County & Civil Parish Boundary				
	County Borough Boundary (England)				
	County Burgh Boundary (Scotland)				
	Rural District Boundary				
	Civil Parish Boundary				

Ordnance Survey Plan 1:10,000

	Chalk Pit, Clay Pit or Quarry		Gravel Pit
	Sand Pit		Disused Pit or Quarry
	Refuse or Slag Heap		Lake, Loch or Pond
	Dunes		Boulders
	Coniferous Trees		Non-Coniferous Trees
	Orchard		Scrub
	Bracken		Heath
	Marsh		Reeds
	Building		Glasshouse
	Sloping Masonry		Pylon
	Cutting		Embankment
	Road Under		Road Over
	Level Crossing		Foot Bridge
	Standard Gauge Multiple Track		Standard Gauge Single Track
	Siding, Tramway or Mineral Line		Narrow Gauge
	Geographical County		Administrative County, County Borough or County of City
	Municipal Borough, Urban or Rural District, Burgh or District Council		Borough, Burgh or County Constituency
	Civil Parish		
	BP, BS Boundary Post or Stone		Police Station
	Church		Post Office
	Club House		Public Convenience
	Fire Engine Station		Public House
	Foot Bridge		Signal Box
	Fountain		Spring
	Guide Post		Telephone Call Box
	Mile Post		Telephone Call Post
	Mile Stone		Well

1:10,000 Raster Mapping

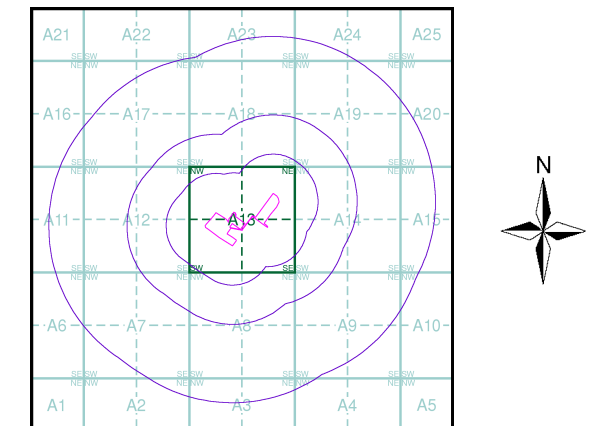
	Gravel Pit		Refuse tip or slag heap
	Rock		Rock (scattered)
	Boulders		Boulders (scattered)
	Shingle		Mud
	Sand		Sand Pit
	Slopes		Top of cliff
	General detail		Underground detail
	Overhead detail		Narrow gauge railway
	Multi-track railway		Single track railway
	County boundary (England only)		Civil, parish or community boundary
	District, Unitary, Metropolitan, London Borough boundary		Constituency boundary
	Area of wooded vegetation		Non-coniferous trees
	Non-coniferous trees (scattered)		Coniferous trees
	Coniferous trees (scattered)		Positioned tree
	Orchard		Coppice or Osiers
	Rough Grassland		Heath
	Scrub		Marsh, Salt Marsh or Reeds
	Water feature		Flow arrows
	Mean high water (springs)		Mean low water (springs)
	Telephone line (where shown)		Electricity transmission line (with poles)
	Bench mark (where shown)		Triangulation station
	Point feature (e.g. Guide Post or Mile Stone)		Pylon, flare stack or lighting tower
	Site of (antiquity)		Glasshouse
	General Building		Important Building

Intégral Géotechnique

Historical Mapping & Photography included:

Mapping Type	Scale	Date	Pg
Glamorganshire	1:10,560	1885	2
Glamorganshire	1:10,560	1901	3
Glamorganshire	1:10,560	1921	4
Glamorganshire	1:10,560	1947	5
Historical Aerial Photography	1:10,560	1947 - 1949	6
Glamorganshire	1:10,560	1953	7
Ordnance Survey Plan	1:10,000	1965	8
Ordnance Survey Plan	1:10,000	1970 - 1976	9
Ordnance Survey Plan	1:10,000	1981 - 1984	10
Ordnance Survey Plan	1:10,000	1993	11
10K Raster Mapping	1:10,000	2006	12
10K Raster Mapping	1:10,000	2012	13

Historical Map - Slice A



Order Details

Order Number: 44013121_1_1
 Customer Ref: 11121/CS
 National Grid Reference: 310260, 186870
 Slice: A
 Site Area (Ha): 3.83
 Search Buffer (m): 1000

Site Details

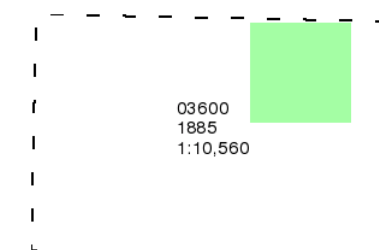
P B Gelatins, Unit A6, Severn Road, Treforest Industrial Estate, PONTYPRIDD, Mid Glamorgan, CF37 5SQ



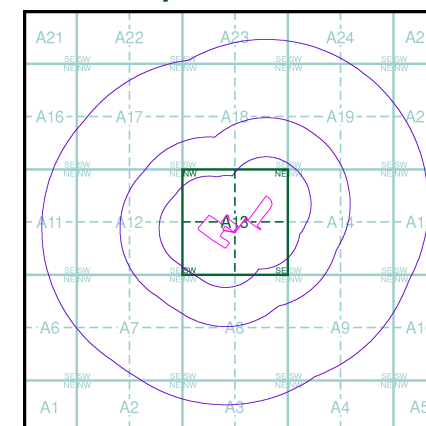
Tel: 0844 844 9952
 Fax: 0844 844 9951
 Web: www.envirocheck.co.uk

The historical maps shown were reproduced from maps predominantly held at the scale adopted for England, Wales and Scotland in the 1840's. In 1854 the 1:2,500 scale was adopted for mapping urban areas; these maps were used to update the 1:10,560 maps. The published date given therefore is often some years later than the surveyed date. Before 1938, all OS maps were based on the Cassini Projection, with independent surveys of a single county or group of counties, giving rise to significant inaccuracies in outlying areas. In the late 1940's, a Provisional Edition was produced, which updated the 1:10,560 mapping from a number of sources. The maps appear unfinished - with all military camps and other strategic sites removed. These maps were initially overprinted with the National Grid. In 1970, the first 1:10,000 maps were produced using the Transverse Mercator Projection. The revision process continued until recently, with new editions appearing every 10 years or so for urban areas.

Map Name(s) and Date(s)



Historical Map - Slice A

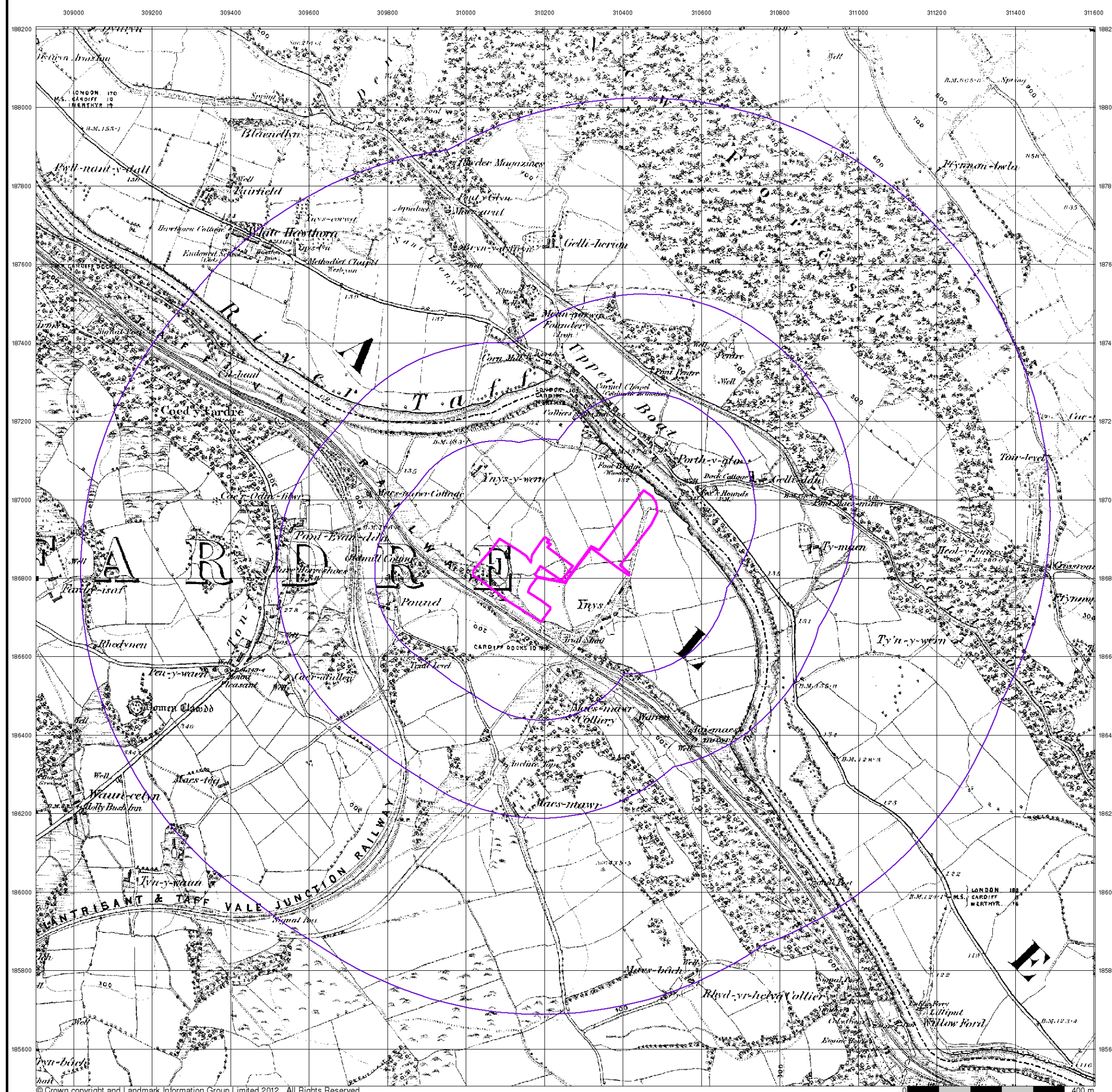


Order Details

Order Number: 44013121_1_1
Customer Ref: 11121/CS
National Grid Reference: 310260, 186870
Slice: A
Site Area (Ha): 3.83
Search Buffer (m): 1000

Site Details

P B Gelatins, Unit A6, Severn Road, Treforest Industrial Estate,
PONTYPRIDD, Mid Glamorgan, CF37 5SQ



Intégral Géotechnique

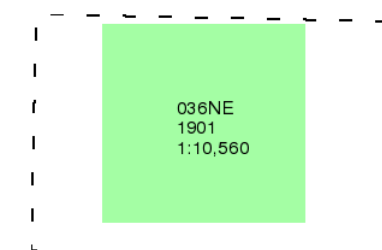
Glamorganshire

Published 1901

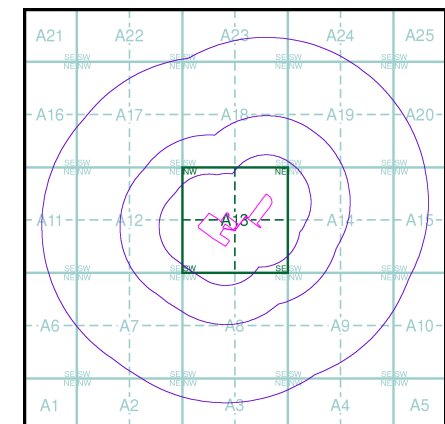
Source map scale - 1:10,560

The historical maps shown were reproduced from maps predominantly held at the scale adopted for England, Wales and Scotland in the 1840's. In 1854 the 1:2,500 scale was adopted for mapping urban areas; these maps were used to update the 1:10,560 maps. The published date given therefore is often some years later than the surveyed date. Before 1938, all OS maps were based on the Cassini Projection, with independent surveys of a single county or group of counties, giving rise to significant inaccuracies in outlying areas. In the late 1940's, a Provisional Edition was produced, which updated the 1:10,560 mapping from a number of sources. The maps appear unfinished - with all military camps and other strategic sites removed. These maps were initially overprinted with the National Grid. In 1970, the first 1:10,000 maps were produced using the Transverse Mercator Projection. The revision process continued until recently, with new editions appearing every 10 years or so for urban areas.

Map Name(s) and Date(s)



Historical Map - Slice A



Order Details

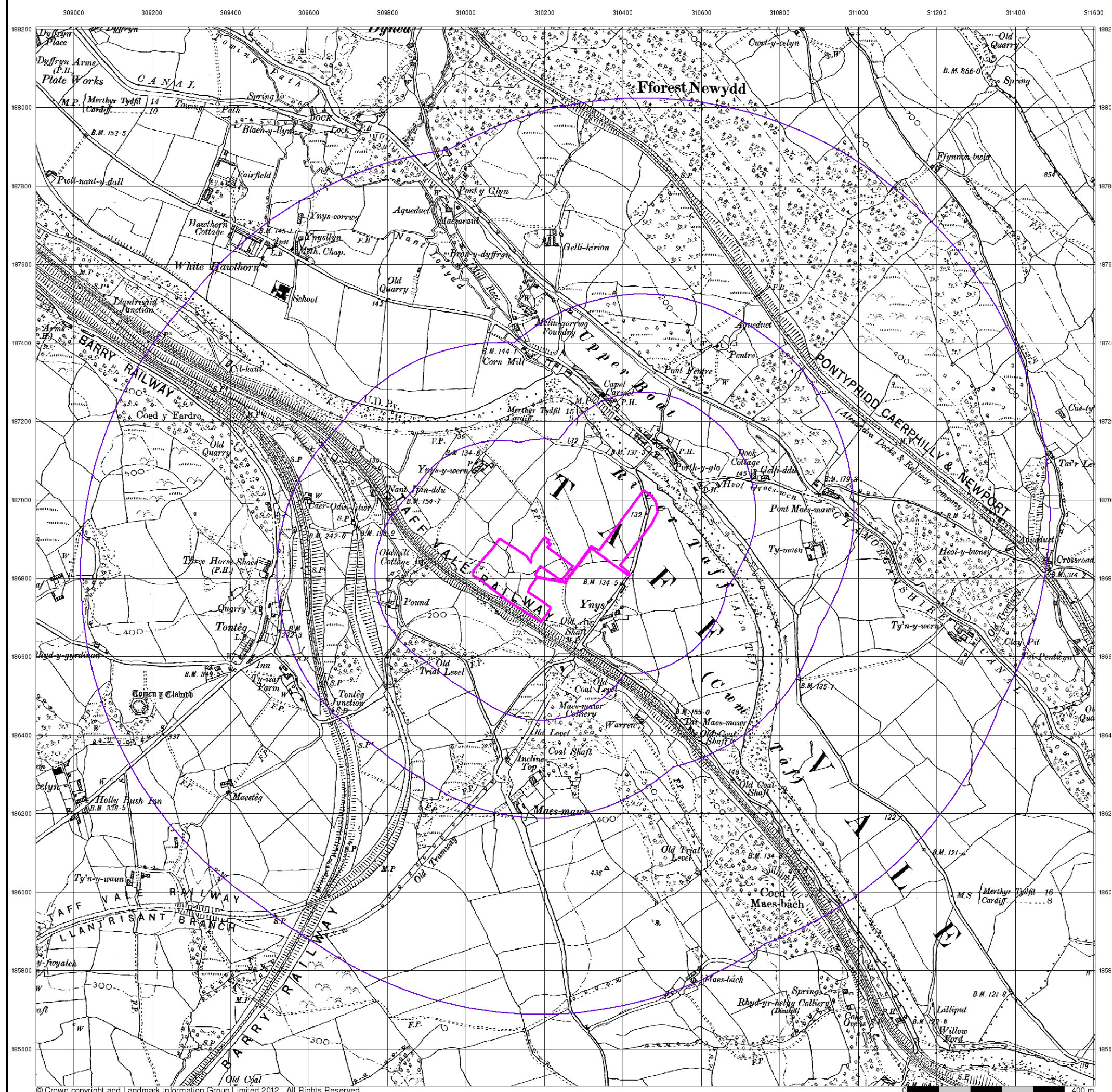
Order Number: 44013121_1_1
Customer Ref: 11121/CS
National Grid Reference: 310260, 186870
Slice: A
Site Area (Ha): 3.83
Search Buffer (m): 1000

Site Details

P B Gelatins, Unit A6, Severn Road, Treforest Industrial Estate,
PONTYPRIDD, Mid Glamorgan, CF37 5SQ



Tel: 0844 844 9952
Fax: 0844 844 9951
Web: www.envirocheck.co.uk



Intégral Géotechnique

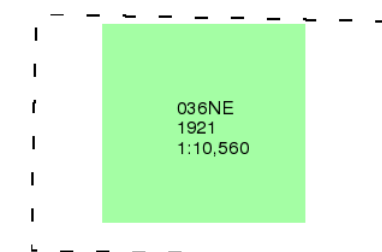
Glamorganshire

Published 1921

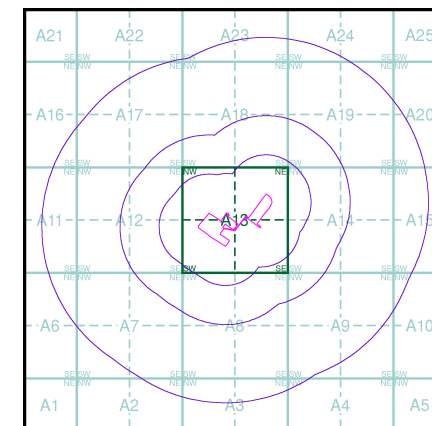
Source map scale - 1:10,560

The historical maps shown were reproduced from maps predominantly held at the scale adopted for England, Wales and Scotland in the 1840's. In 1854 the 1:2,500 scale was adopted for mapping urban areas; these maps were used to update the 1:10,560 maps. The published date given therefore is often some years later than the surveyed date. Before 1938, all OS maps were based on the Cassini Projection, with independent surveys of a single county or group of counties, giving rise to significant inaccuracies in outlying areas. In the late 1940's, a Provisional Edition was produced, which updated the 1:10,560 mapping from a number of sources. The maps appear unfinished - with all military camps and other strategic sites removed. These maps were initially overprinted with the National Grid. In 1970, the first 1:10,000 maps were produced using the Transverse Mercator Projection. The revision process continued until recently, with new editions appearing every 10 years or so for urban areas.

Map Name(s) and Date(s)



Historical Map - Slice A



Order Details

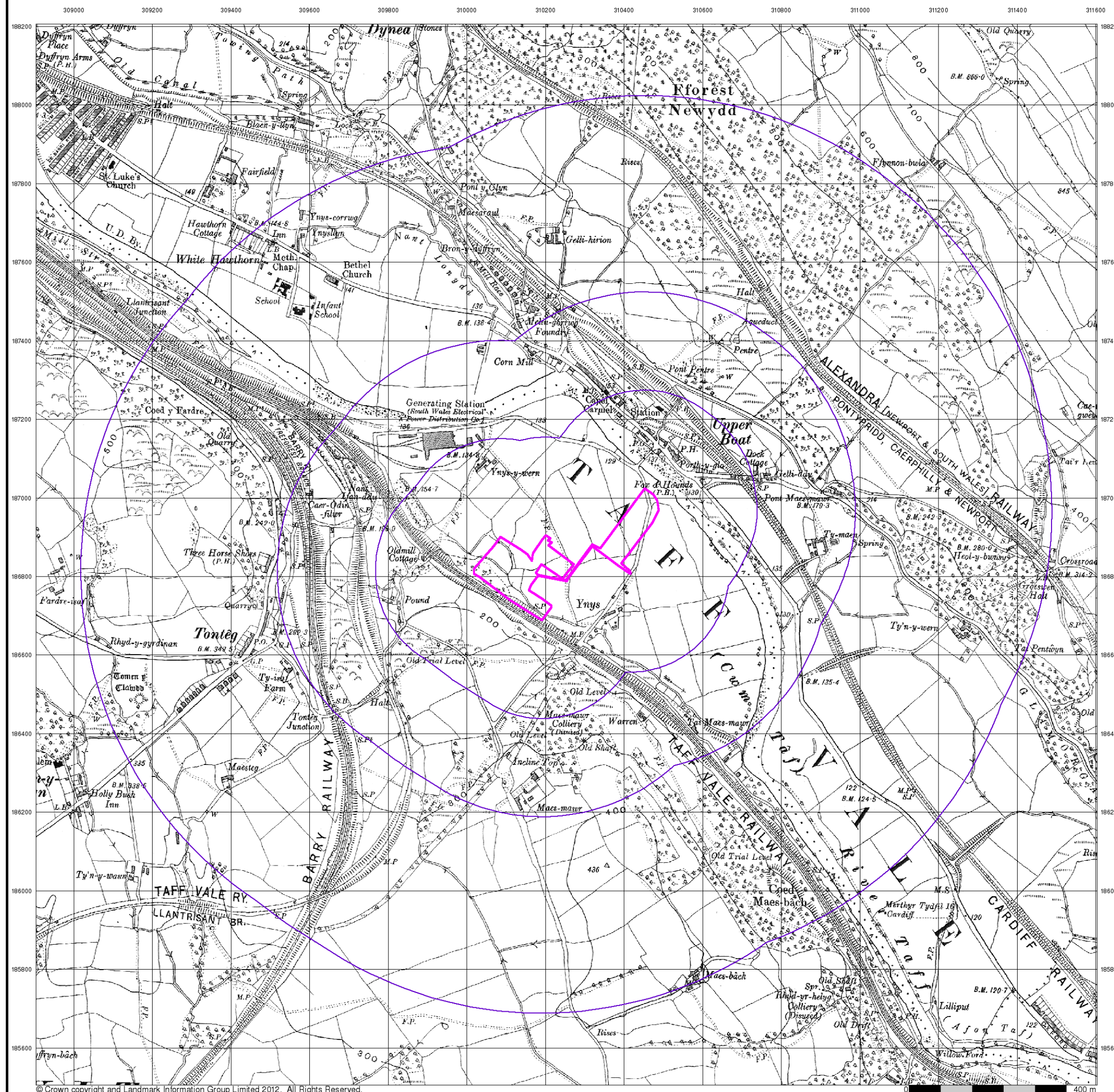
Order Number: 44013121_1_1
Customer Ref: 11121/CS
National Grid Reference: 310260, 186870
Slice: A
Site Area (Ha): 3.83
Search Buffer (m): 1000

Site Details

P B Gelatins, Unit A6, Severn Road, Treforest Industrial Estate,
PONTYPRIDD, Mid Glamorgan, CF37 5SQ

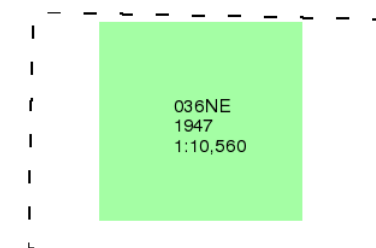


Tel: 0844 844 9952
Fax: 0844 844 9951
Web: www.envirocheck.co.uk

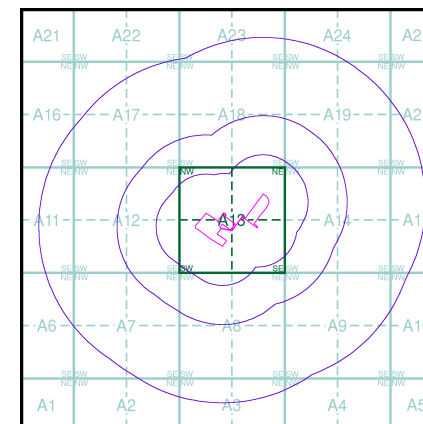


The historical maps shown were reproduced from maps predominantly held at the scale adopted for England, Wales and Scotland in the 1840's. In 1854 the 1:2,500 scale was adopted for mapping urban areas; these maps were used to update the 1:10,560 maps. The published date given therefore is often some years later than the surveyed date. Before 1938, all OS maps were based on the Cassini Projection, with independent surveys of a single county or group of counties, giving rise to significant inaccuracies in outlying areas. In the late 1940's, a Provisional Edition was produced, which updated the 1:10,560 mapping from a number of sources. The maps appear unfinished - with all military camps and other strategic sites removed. These maps were initially overprinted with the National Grid. In 1970, the first 1:10,000 maps were produced using the Transverse Mercator Projection. The revision process continued until recently, with new editions appearing every 10 years or so for urban areas.

Map Name(s) and Date(s)



Historical Map - Slice A

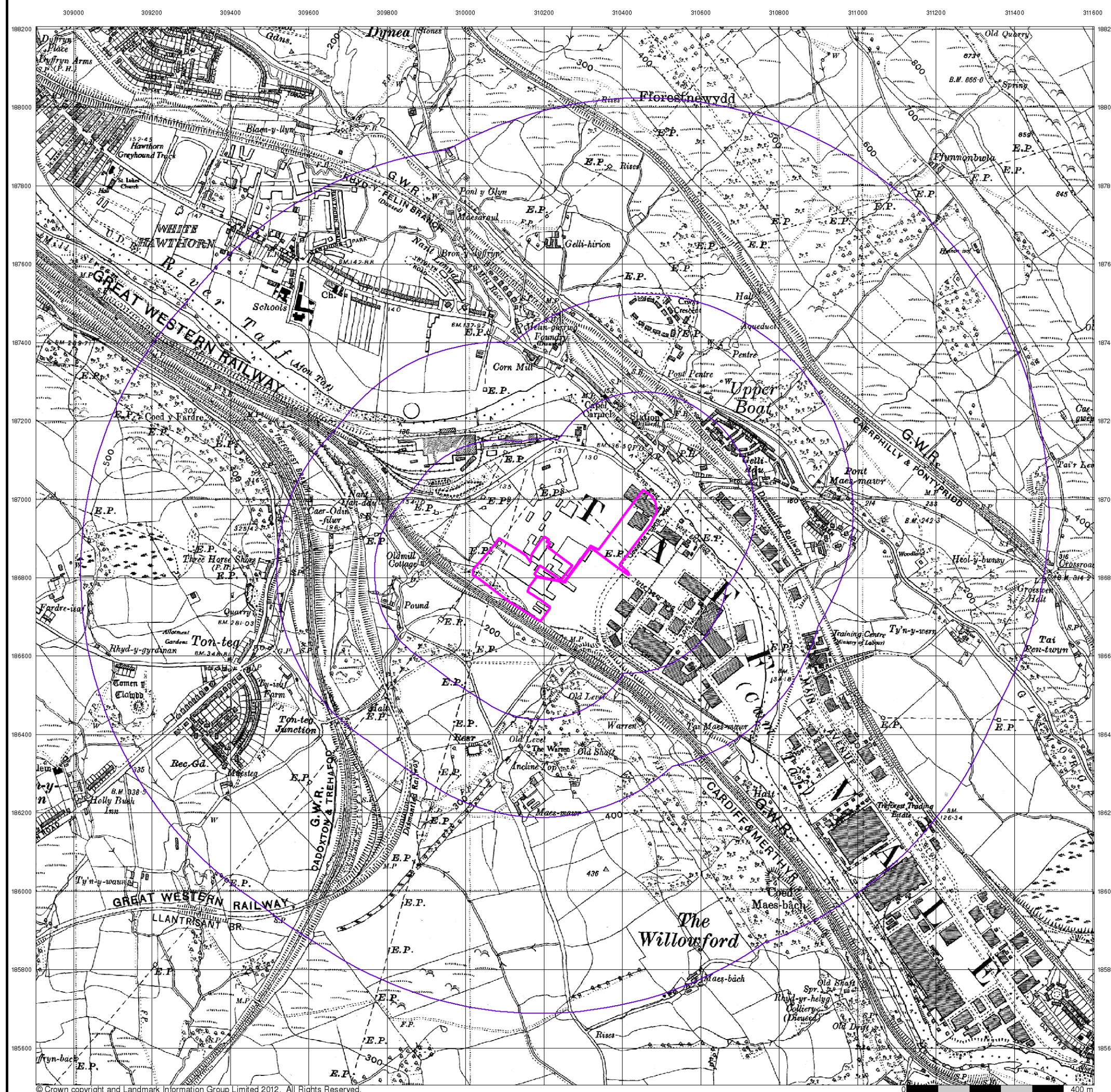


Order Details

Order Number: 44013121_1_1
Customer Ref: 11121/CS
National Grid Reference: 310260, 186870
Slice: A
Site Area (Ha): 3.83
Search Buffer (m): 1000

Site Details

P B Gelatins, Unit A6, Severn Road, Treforest Industrial Estate,
PONTYPRIDD, Mid Glamorgan, CF37 5SQ



Historical Aerial Photography

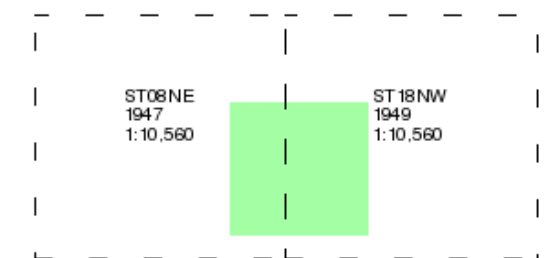
Published 1947 - 1949

Source map scale - 1:10,560

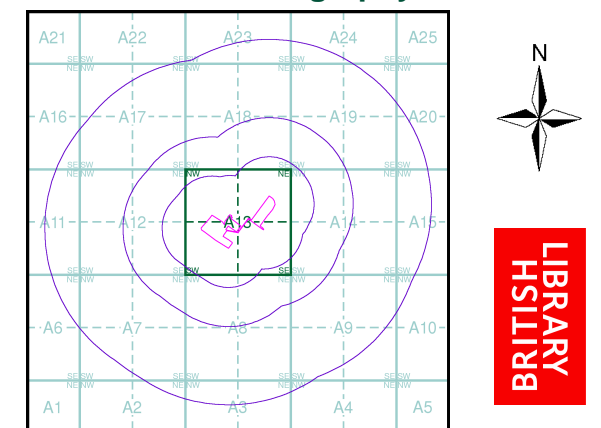
The Historical Aerial Photos were produced by the Ordnance Survey at a scale of 1:1,250 and 1:10,560 from Air Force photography. They were produced between 1944 and 1951 as an interim measure, pending preparation of conventional mapping, due to post war resource shortages. New security measures in the 1950's meant that every photograph was re-checked for potentially unsafe information with security sites replaced by fake fields or clouds. The original editions were withdrawn and only later made available after a period of fifty years although due to the accuracy of the editing, without viewing both revisions it is not easy to spot the edits. Where available Landmark have included both revisions.

© Landmark Information Group and/or Data Suppliers 2010.

Map Name(s) and Date(s)



Historical Aerial Photography - Slice A



Order Details

Order Number: 44013121_1_1
Customer Ref: 11121/CS
National Grid Reference: 310260, 186870
Slice: A
Site Area (Ha): 3.83
Search Buffer (m): 1000

Site Details

P B Gelatins, Unit A6, Severn Road, Treforest Industrial Estate,
PONTYPRIDD, Mid Glamorgan, CF37 5SQ

Intégral Géotechnique

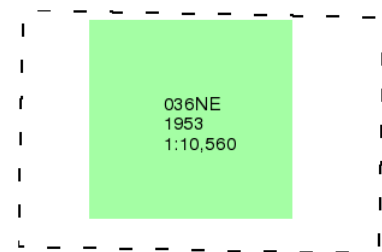
Glamorganshire

Published 1953

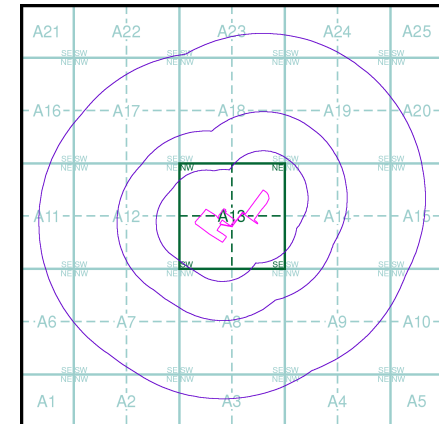
Source map scale - 1:10,560

The historical maps shown were reproduced from maps predominantly held at the scale adopted for England, Wales and Scotland in the 1840's. In 1854 the 1:2,500 scale was adopted for mapping urban areas; these maps were used to update the 1:10,560 maps. The published date given therefore is often some years later than the surveyed date. Before 1938, all OS maps were based on the Cassini Projection, with independent surveys of a single county or group of counties, giving rise to significant inaccuracies in outlying areas. In the late 1940's, a Provisional Edition was produced, which updated the 1:10,560 mapping from a number of sources. The maps appear unfinished - with all military camps and other strategic sites removed. These maps were initially overprinted with the National Grid. In 1970, the first 1:10,000 maps were produced using the Transverse Mercator Projection. The revision process continued until recently, with new editions appearing every 10 years or so for urban areas.

Map Name(s) and Date(s)



Historical Map - Slice A



Order Details

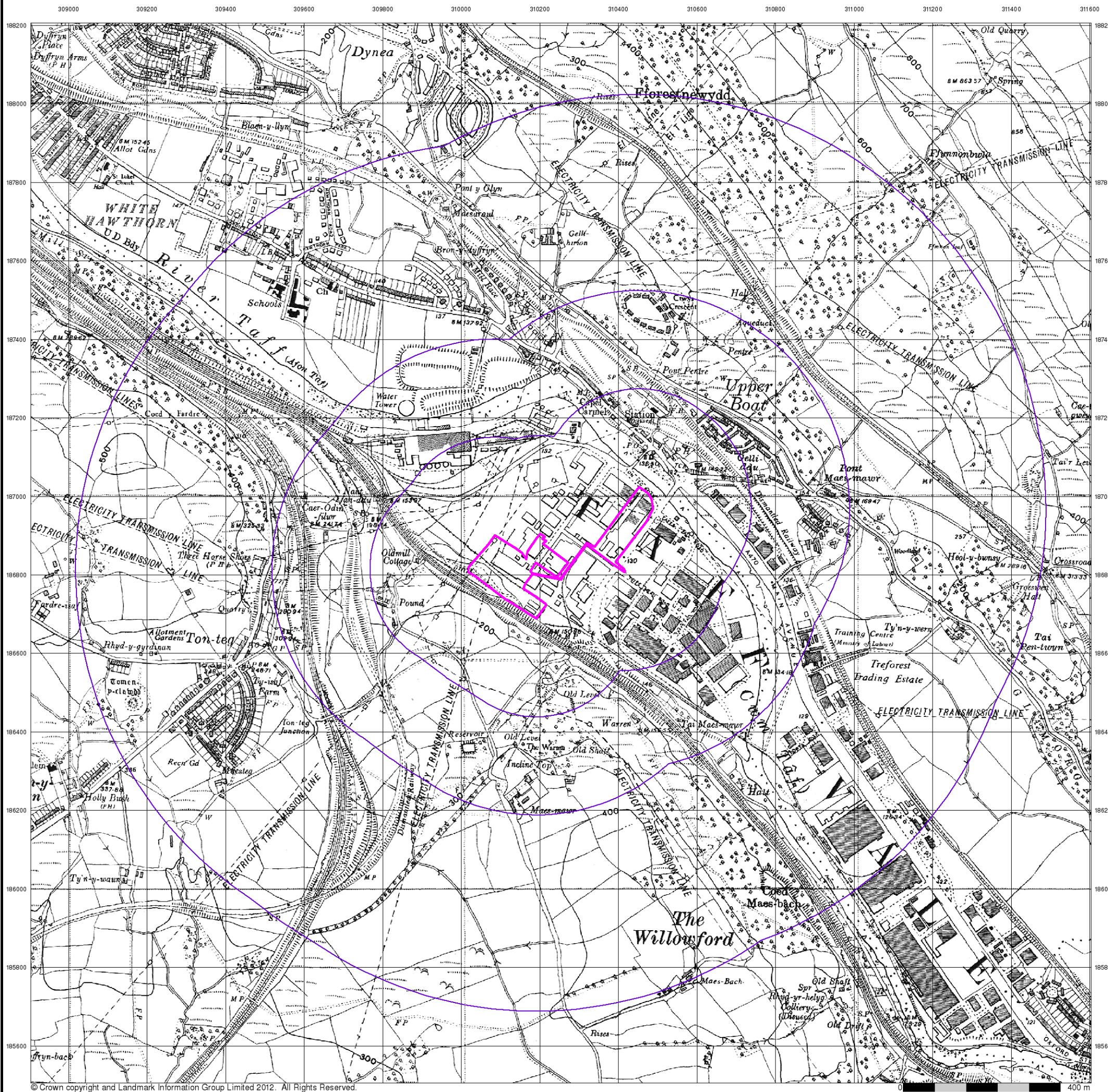
Order Number: 44013121_1_1
Customer Ref: 11121/CS
National Grid Reference: 310260, 186870
Slice: A
Site Area (Ha): 3.83
Search Buffer (m): 1000

Site Details

P B Gelatins, Unit A6, Severn Road, Treforest Industrial Estate,
PONTYPRIDD, Mid Glamorgan, CF37 5SQ



Tel: 0844 844 9952
Fax: 0844 844 9951
Web: www.envirocheck.co.uk






Ordinance Survey Plan

Published 1970 - 1976

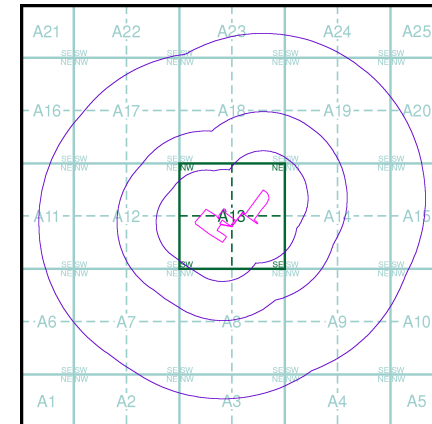
Source map scale - 1:10,000

The historical maps shown were reproduced from maps predominantly held at the scale adopted for England, Wales and Scotland in the 1840's. In 1854 the 1:2,500 scale was adopted for mapping urban areas; these maps were used to update the 1:10,560 maps. The published date given therefore is often some years later than the surveyed date. Before 1938, all OS maps were based on the Cassini Projection, with independent surveys of a single county or group of counties, giving rise to significant inaccuracies in outlying areas. In the late 1940's, a Provisional Edition was produced, which updated the 1:10,560 mapping from a number of sources. The maps appear unfinished - with all military camps and other strategic sites removed. These maps were initially overprinted with the National Grid. In 1970, the first 1:10,000 maps were produced using the Transverse Mercator Projection. The revision process continued until recently, with new editions appearing every 10 years or so for urban areas.

Map Name(s) and Date(s)



Historical Map - Slice A



Order Details

Order Number: 44013121_1_1
Customer Ref: 11121/CS
National Grid Reference: 310260, 186870
Slice: A
Site Area (Ha): 3.83
Search Buffer (m): 1000

Site Details

P B Gelatins, Unit A6, Severn Road, Treforest Industrial Estate, PONTYPRIDD, Mid Glamorgan, CF37 5SQ



Tel: 0844 844 9952
Fax: 0844 844 9951
Web: www.envirocheck.co.uk

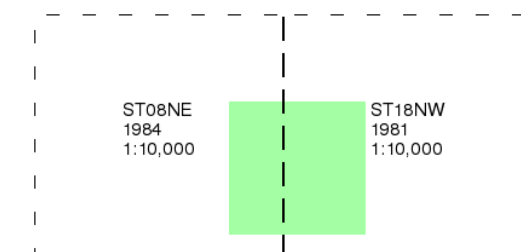
Ordnance Survey Plan

Published 1981 - 1984

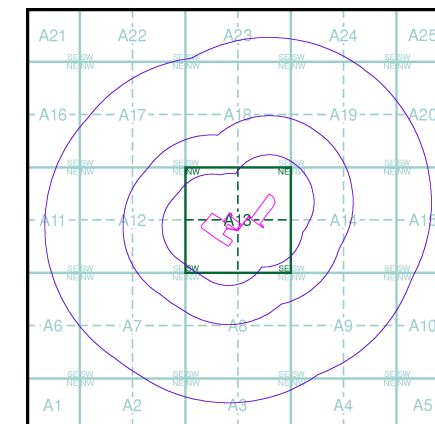
Source map scale - 1:10,000

The historical maps shown were reproduced from maps predominantly held at the scale adopted for England, Wales and Scotland in the 1840's. In 1854 the 1:2,500 scale was adopted for mapping urban areas; these maps were used to update the 1:10,560 maps. The published date given therefore is often some years later than the surveyed date. Before 1938, all OS maps were based on the Cassini Projection, with independent surveys of a single county or group of counties, giving rise to significant inaccuracies in outlying areas. In the late 1940's, a Provisional Edition was produced, which updated the 1:10,560 mapping from a number of sources. The maps appear unfinished - with all military camps and other strategic sites removed. These maps were initially overprinted with the National Grid. In 1970, the first 1:10,000 maps were produced using the Transverse Mercator Projection. The revision process continued until recently, with new editions appearing every 10 years or so for urban areas.

Map Name(s) and Date(s)



Historical Map - Slice A



Order Details

Order Number: 44013121_1_1
Customer Ref: 11121/CS
National Grid Reference: 310260, 186870
Slice: A
Site Area (Ha): 3.83
Search Buffer (m): 1000

Site Details

P B Gelatins, Unit A6, Severn Road, Treforest Industrial Estate,
PONTYPRIDD, Mid Glamorgan, CF37 5SQ



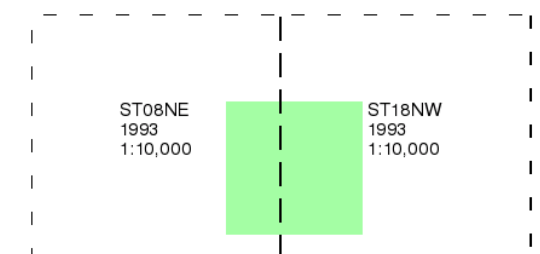
Ordinance Survey Plan

Published 1993

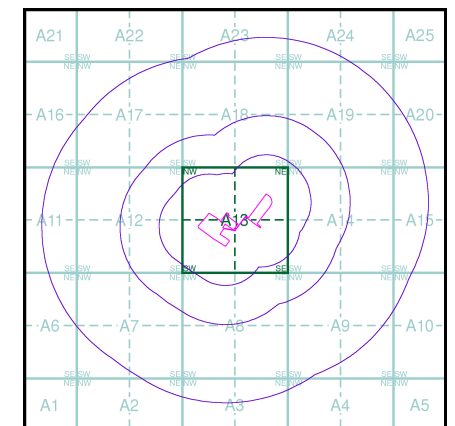
Source map scale - 1:10,000

The historical maps shown were reproduced from maps predominantly held at the scale adopted for England, Wales and Scotland in the 1840's. In 1854 the 1:2,500 scale was adopted for mapping urban areas; these maps were used to update the 1:10,560 maps. The published date given therefore is often some years later than the surveyed date. Before 1938, all OS maps were based on the Cassini Projection, with independent surveys of a single county or group of counties, giving rise to significant inaccuracies in outlying areas. In the late 1940's, a Provisional Edition was produced, which updated the 1:10,560 mapping from a number of sources. The maps appear unfinished - with all military camps and other strategic sites removed. These maps were initially overprinted with the National Grid. In 1970, the first 1:10,000 maps were produced using the Transverse Mercator Projection. The revision process continued until recently, with new editions appearing every 10 years or so for urban areas.

Map Name(s) and Date(s)



Historical Map - Slice A



Order Details

Order Number: 44013121_1_1
Customer Ref: 11121/CS
National Grid Reference: 310260, 186870
Slice: A
Site Area (Ha): 3.83
Search Buffer (m): 1000

Site Details

P B Gelatins, Unit A6, Severn Road, Treforest Industrial Estate,
PONTYPRIDD, Mid Glamorgan, CF37 5SQ



Tel: 0844 844 9952
Fax: 0844 844 9951
Web: www.envirocheck.co.uk

Intégral Géotechnique

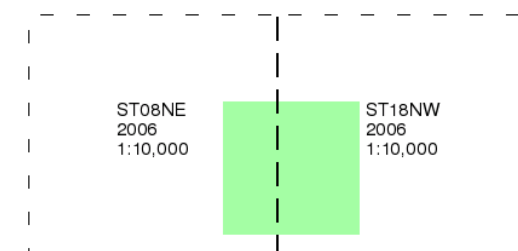
10k Raster Mapping

Published 2006

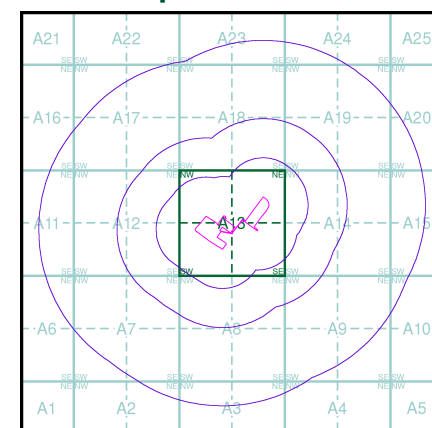
Source map scale - 1:10,000

The historical maps shown were produced from the Ordnance Survey's 1:10,000 colour raster mapping. These maps are derived from Landplan which replaced the old 1:10,000 maps originally published in 1970. The data is highly detailed showing buildings, fences and field boundaries as well as all roads, tracks and paths. Road names are also included together with the relevant road number and classification. Boundary information depiction includes county, unitary authority, district, civil parish and constituency.

Map Name(s) and Date(s)



Historical Map - Slice A



Order Details

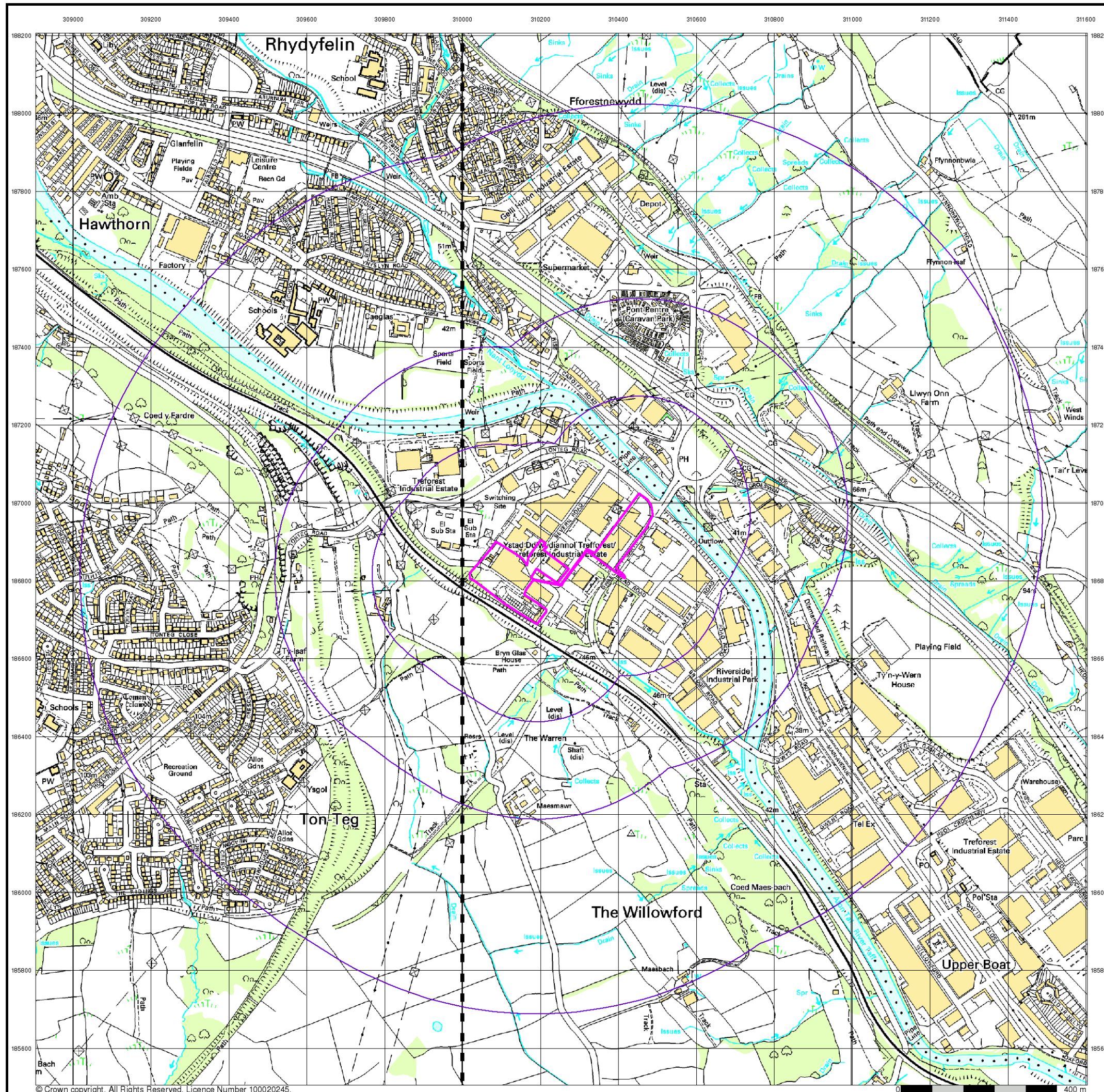
Order Number: 44013121_1_1
Customer Ref: 11121/CS
National Grid Reference: 310260, 186870
Slice: A
Site Area (Ha): 3.83
Search Buffer (m): 1000

Site Details

P B Gelatins, Unit A6, Severn Road, Treforest Industrial Estate,
PONTYPRIDD, Mid Glamorgan, CF37 5SQ



Tel: 0844 844 9952
Fax: 0844 844 9951
Web: www.envirocheck.co.uk



Intégral Géotechnique

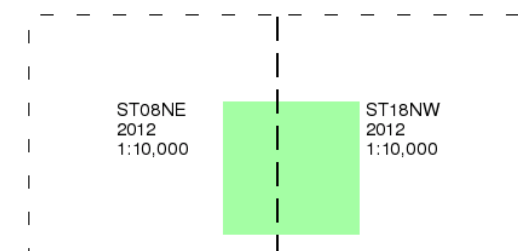
10k Raster Mapping

Published 2012

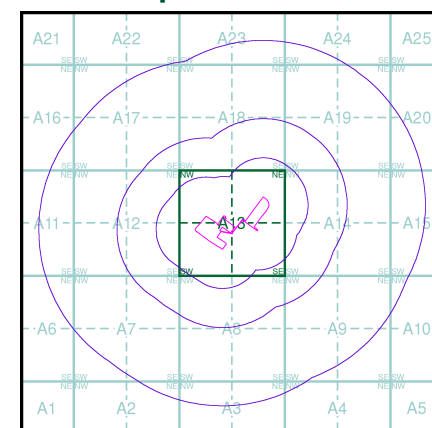
Source map scale - 1:10,000

The historical maps shown were produced from the Ordnance Survey's 1:10,000 colour raster mapping. These maps are derived from Landplan which replaced the old 1:10,000 maps originally published in 1970. The data is highly detailed showing buildings, fences and field boundaries as well as all roads, tracks and paths. Road names are also included together with the relevant road number and classification. Boundary information depiction includes county, unitary authority, district, civil parish and constituency.

Map Name(s) and Date(s)



Historical Map - Slice A



Order Details

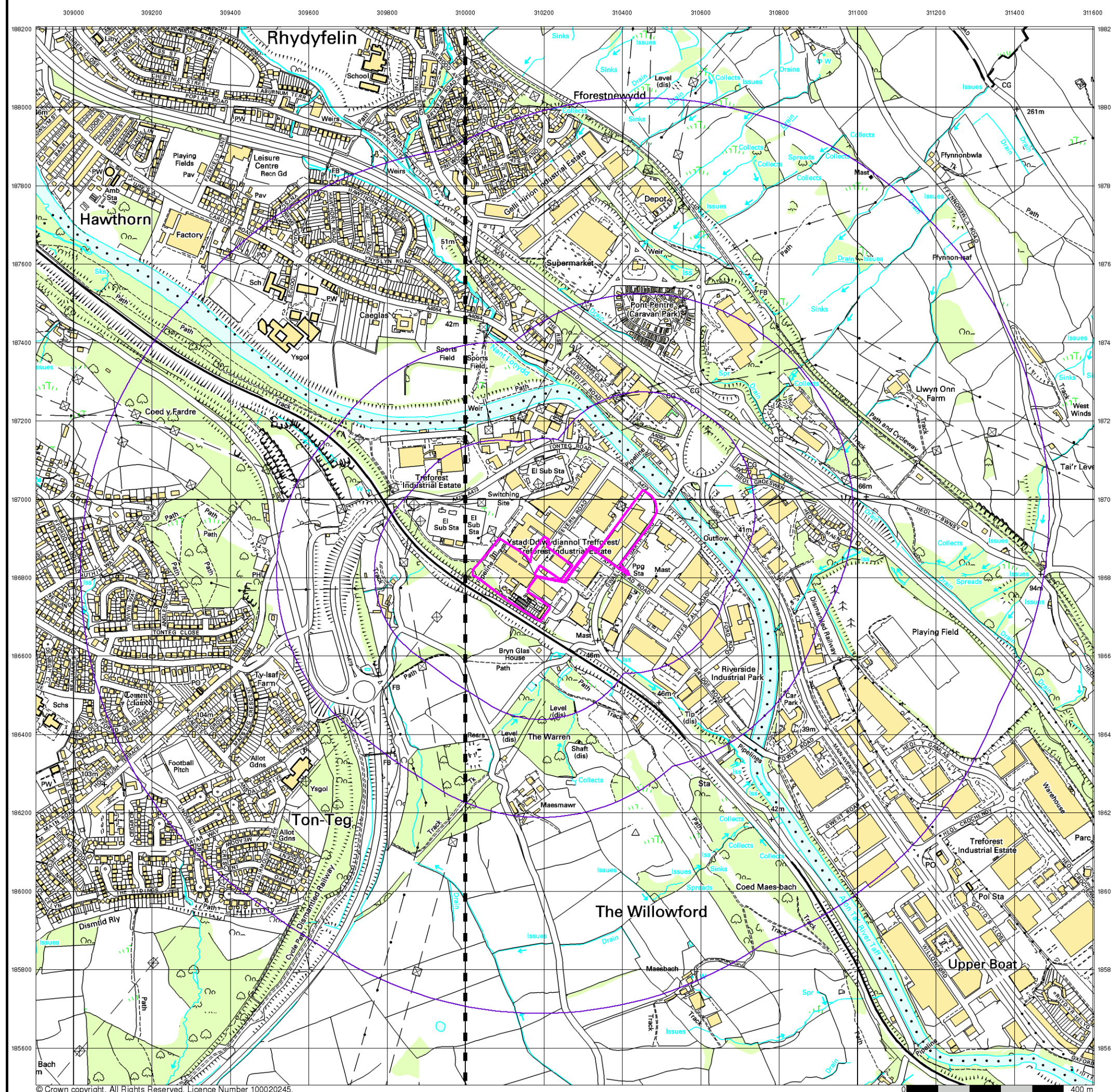
Order Number: 44013121_1_1
Customer Ref: 11121/CS
National Grid Reference: 310260, 186870
Slice: A
Site Area (Ha): 3.83
Search Buffer (m): 1000

Site Details

P B Gelatins, Unit A6, Severn Road, Treforest Industrial Estate,
PONTYPRIDD, Mid Glamorgan, CF37 5SQ



Tel: 0844 844 9952
Fax: 0844 844 9951
Web: www.envirocheck.co.uk



Intégral Géotechnique

General

- Specified Site
- Specified Buffer(s)
- Bearing Reference Point
- Map ID
- Several of Type at Location

Agency and Hydrological

- Contaminated Land Register Entry or Notice (Location)
- Contaminated Land Register Entry or Notice
- Discharge Consent
- Enforcement or Prohibition Notice
- Integrated Pollution Control
- Integrated Pollution Prevention Control
- Local Authority Integrated Pollution Prevention and Control
- Local Authority Pollution Prevention and Control Enforcement
- Pollution Incident to Controlled Waters
- Prosecution Relating to Authorised Processes
- Prosecution Relating to Controlled Waters
- Registered Radioactive Substance
- River Network or Water Feature
- River Quality Sampling Point
- Substantiated Pollution Incident Register
- Water Abstraction
- Water Industry Act Referral

Geological

- BGS Recorded Mineral Site

Industrial Land Use

- Contemporary Trade Directory Entry
- Fuel Station Entry

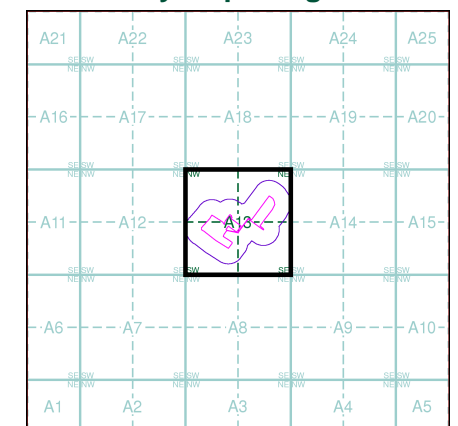
Waste

- BGS Recorded Landfill Site (Location)
- BGS Recorded Landfill Site
- EA Historic Landfill (Buffered Point)
- EA Historic Landfill (Polygon)
- Integrated Pollution Control Registered Waste Site
- Licensed Waste Management Facility (Landfill Boundary)
- Licensed Waste Management Facility (Location)
- Local Authority Recorded Landfill Site (Location)
- Local Authority Recorded Landfill Site
- Registered Landfill Site
- Registered Landfill Site (Location)
- Registered Landfill Site (Point Buffered to 100m)
- Registered Landfill Site (Point Buffered to 250m)
- Registered Waste Transfer Site (Location)
- Registered Waste Transfer Site
- Registered Waste Treatment or Disposal Site (Location)
- Registered Waste Treatment or Disposal Site

Hazardous Substances

- COMAH Site
- Explosive Site
- NIHHS Site
- Planning Hazardous Substance Consent
- Planning Hazardous Substance Enforcement

Site Sensitivity Map - Segment A13



Order Details

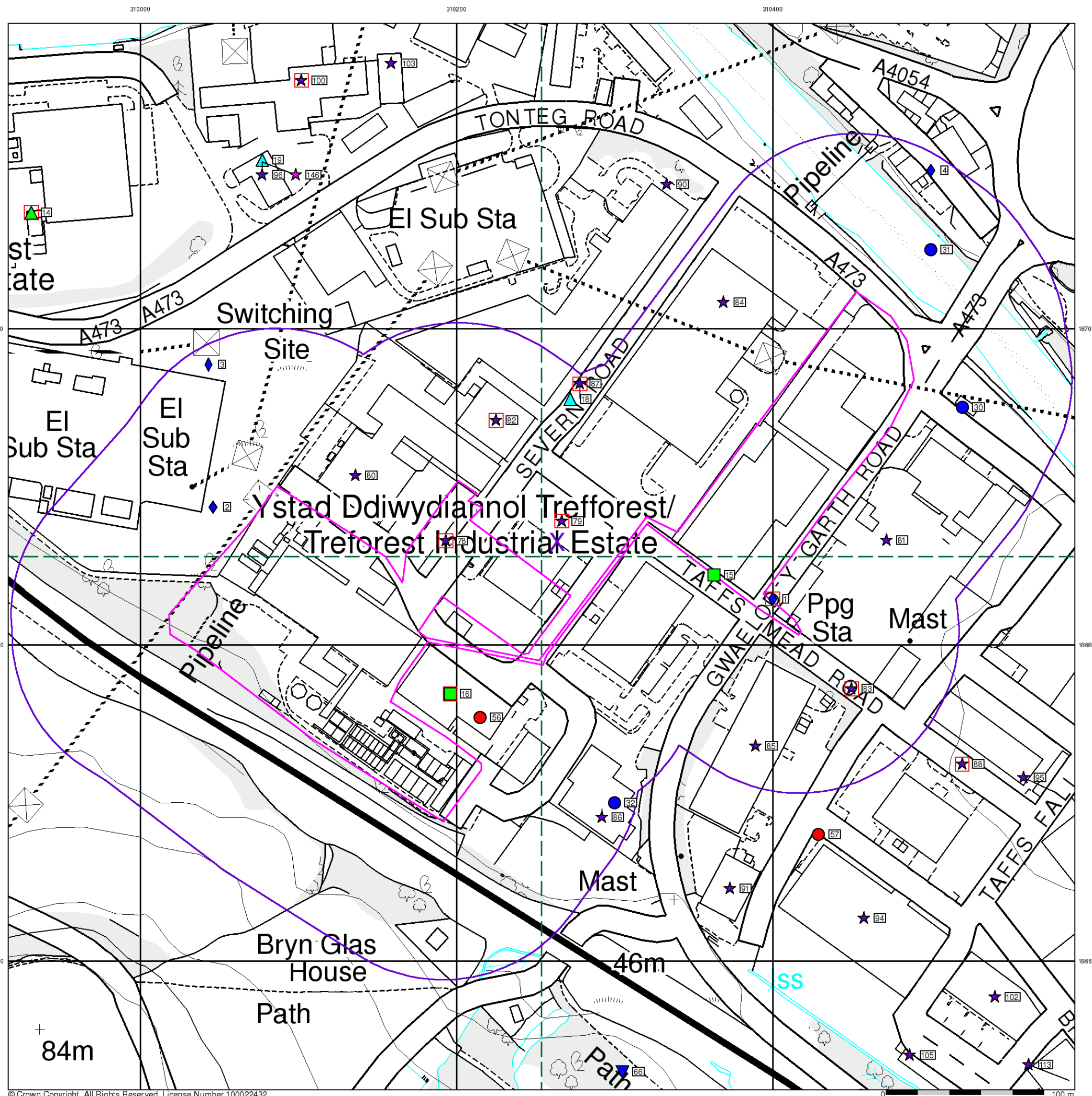
Order Number: 44013121_1_1
Customer Ref: 11121/CS
National Grid Reference: 310260, 186870
Slice: A
Site Area (Ha): 3.83

Site Details

P B Gelatins, Unit A6, Severn Road, Treforest Industrial Estate,
PONTYPRIDD, Mid Glamorgan, CF37 5SQ



Tel: 0844 844 9952
Fax: 0844 844 9951
Web: www.envirocheck.co.uk



Intégral Géotechnique

General

- Specified Site
- Specified Buffer(s)
- Bearing Reference Point
- Map ID
- Several of Type at Location

Agency and Hydrological

- Contaminated Land Register Entry or Notice (Location)
- Contaminated Land Register Entry or Notice
- Discharge Consent
- Enforcement or Prohibition Notice
- Integrated Pollution Control
- Integrated Pollution Prevention Control
- Local Authority Integrated Pollution Prevention and Control
- Local Authority Pollution Prevention and Control Enforcement
- Pollution Incident to Controlled Waters
- Prosecution Relating to Authorised Processes
- Prosecution Relating to Controlled Waters
- Registered Radioactive Substance
- River Network or Water Feature
- River Quality Sampling Point
- Substantiated Pollution Incident Register
- Water Abstraction
- Water Industry Act Referral
- BGS Recorded Mineral Site
- Contemporary Trade Directory Entry
- Fuel Station Entry
- BGS Recorded Landfill Site (Location)
- BGS Recorded Landfill Site
- EA Historic Landfill (Buffered Point)
- EA Historic Landfill (Polygon)
- Integrated Pollution Control Registered Waste Site
- Licensed Waste Management Facility (Landfill Boundary)
- Licensed Waste Management Facility (Location)
- Local Authority Recorded Landfill Site (Location)
- Local Authority Recorded Landfill Site
- Registered Landfill Site
- Registered Landfill Site (Location)
- Registered Landfill Site (Point Buffered to 100m)
- Registered Landfill Site (Point Buffered to 250m)
- Registered Waste Transfer Site (Location)
- Registered Waste Transfer Site
- Registered Waste Treatment or Disposal Site (Location)
- Registered Waste Treatment or Disposal Site

Waste

- BGS Recorded Landfill Site (Location)
- BGS Recorded Landfill Site
- EA Historic Landfill (Buffered Point)
- EA Historic Landfill (Polygon)
- Integrated Pollution Control Registered Waste Site
- Licensed Waste Management Facility (Landfill Boundary)
- Licensed Waste Management Facility (Location)
- Local Authority Recorded Landfill Site (Location)
- Local Authority Recorded Landfill Site
- Registered Landfill Site
- Registered Landfill Site (Location)
- Registered Landfill Site (Point Buffered to 100m)
- Registered Landfill Site (Point Buffered to 250m)
- Registered Waste Transfer Site (Location)
- Registered Waste Transfer Site
- Registered Waste Treatment or Disposal Site (Location)
- Registered Waste Treatment or Disposal Site

Hazardous Substances

- COMAH Site
- Explosive Site
- NIHHS Site
- Planning Hazardous Substance Consent
- Planning Hazardous Substance Enforcement

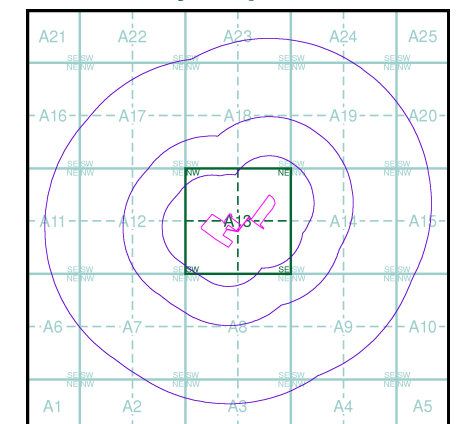
Geological

- BGS Recorded Mineral Site

Industrial Land Use

- Contemporary Trade Directory Entry
- Fuel Station Entry
- Planning Hazardous Substance Consent
- Planning Hazardous Substance Enforcement

Site Sensitivity Map - Slice A



Order Details

Order Number: 44013121_1_1
Customer Ref: 11121/CS
National Grid Reference: 310260, 186870
Slice: A
Site Area (Ha): 3.83
Search Buffer (m): 1000

Site Details

P B Gelatins, Unit A6, Severn Road, Treforest Industrial Estate, PONTYPRIDD, Mid Glamorgan, CF37 5SQ



Tel: 0844 844 9952
Fax: 0844 844 9951
Web: www.envirocheck.co.uk

Intégral Géotechnique

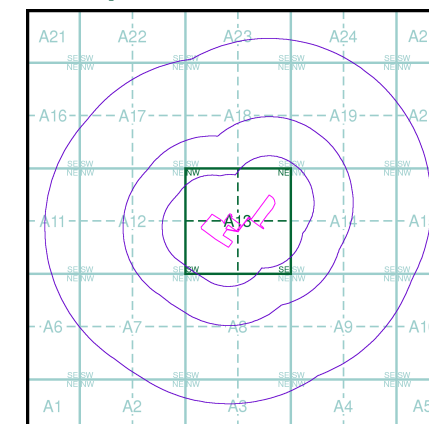
General

- Specified Site
- Specified Buffer(s)
- Bearing Reference Point

Agency and Hydrological (Flood)

- Extreme Flooding from Rivers or Sea without Defences (Zone 2)
- Flooding from Rivers or Sea without Defences (Zone 3)
- Area Benefiting from Flood Defence
- Flood Water Storage Areas
- Flood Defence

Flood Map - Slice A



Order Details

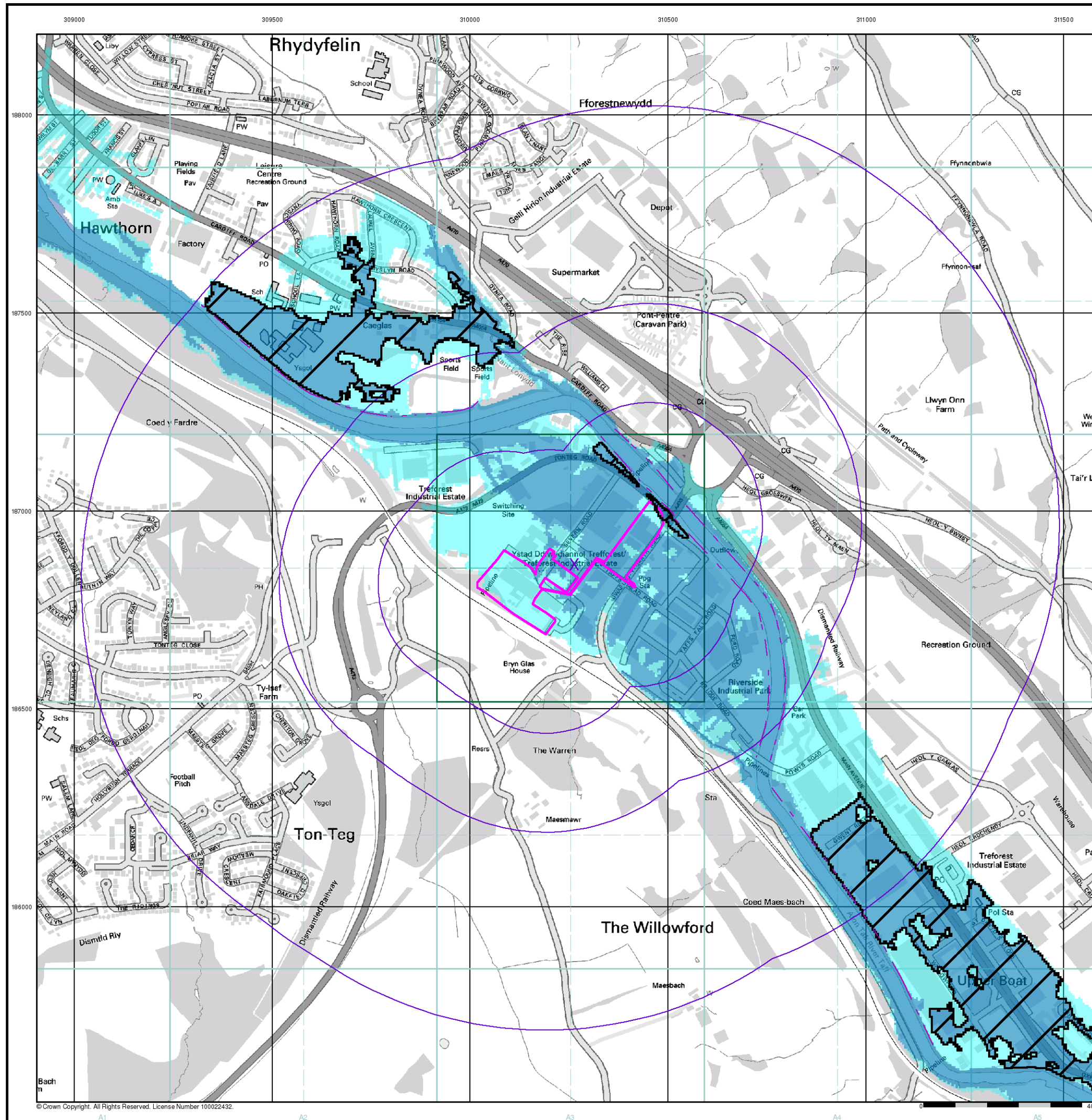
Order Number: 44013121_1_1
Customer Ref: 11121/CS
National Grid Reference: 310260, 186870
Slice: A
Site Area (Ha): 3.83
Search Buffer (m): 1000

Site Details

P B Gelatins, Unit A6, Severn Road, Treforest Industrial Estate,
PONTYPRIDD, Mid Glamorgan, CF37 5SQ



Tel: 0844 844 9952
Fax: 0844 844 9951
Web: www.envirocheck.co.uk



General

- Specified Site
- Specified Buffer(s)
- Bearing Reference Point
- Map ID
- Several of Type at Location

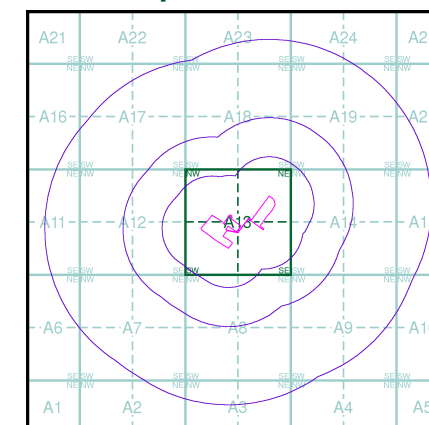
Agency and Hydrological (Boreholes)

- BGS Borehole Depth 0 - 10m
- BGS Borehole Depth 10 - 30m
- BGS Borehole Depth 30m +
- Confidential
- Other

For Borehole information please refer to the Borehole .csv file which accompanied this slice.

A copy of the BGS Borehole Ordering Form is available to download from the Support section of www.envirocheck.co.uk.

Borehole Map - Slice A

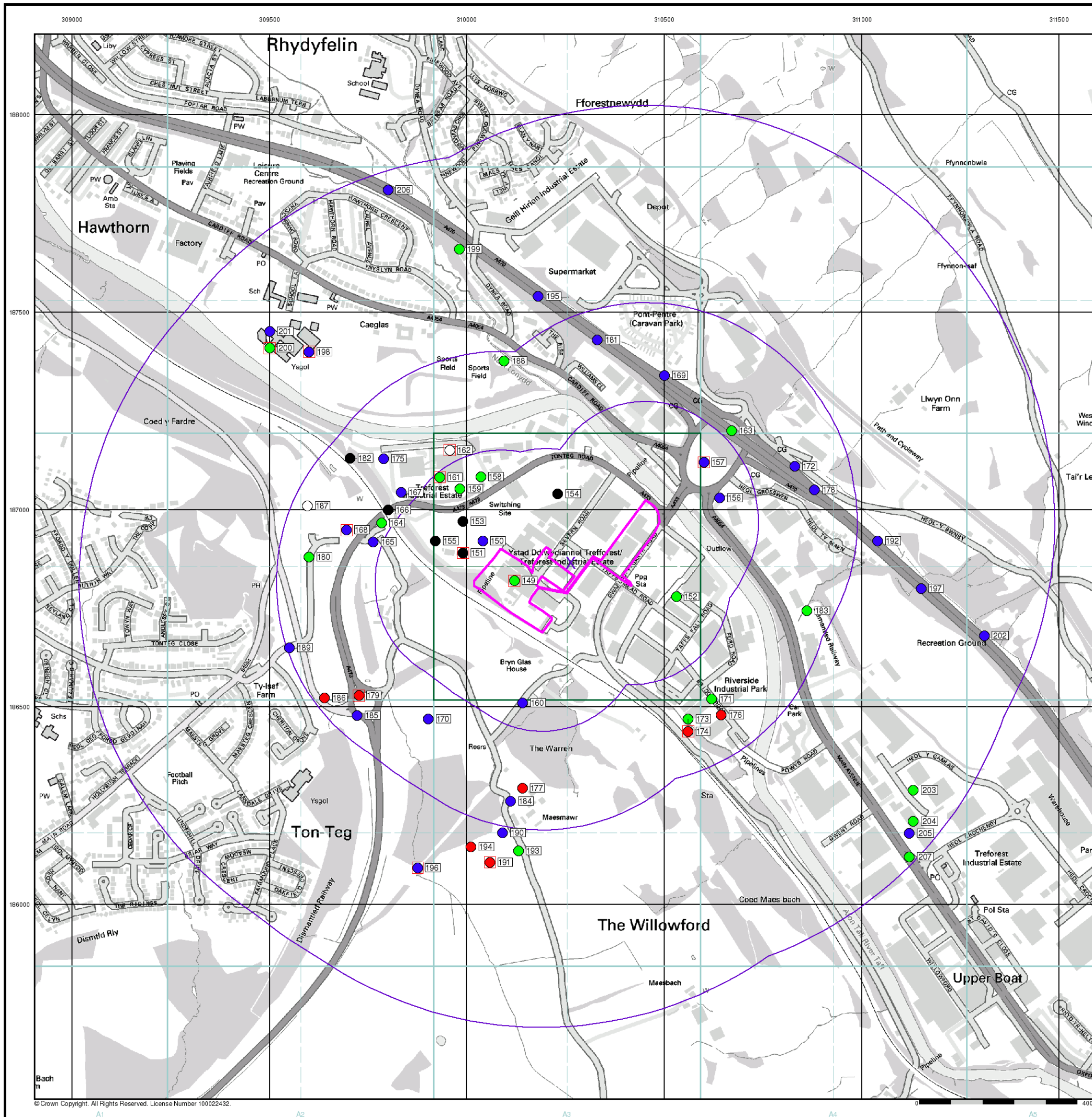


Order Details

Order Number: 44013121_1_1
Customer Ref: 11121/CS
National Grid Reference: 310260, 186870
Slice: A
Site Area (Ha): 3.83
Search Buffer (m): 1000

Site Details

P B Gelatins, Unit A6, Severn Road, Treforest Industrial Estate,
PONTYPRIDD, Mid Glamorgan, CF37 5SQ



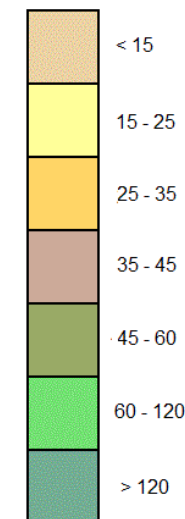
Intégral Géotechnique

General

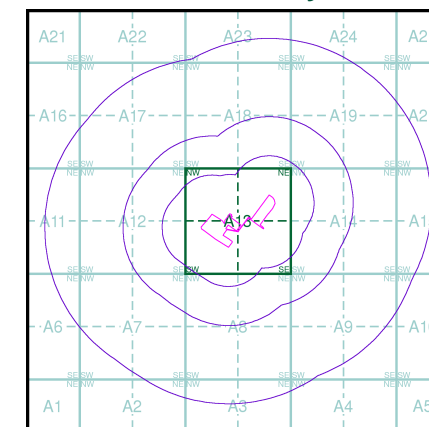
Specified Site Specified Buffer(s) Bearing Reference Point

Estimated Soil Chemistry Arsenic

Arsenic Concentrations mg/kg



Estimated Soil Chemistry Arsenic - Slice A



Order Details

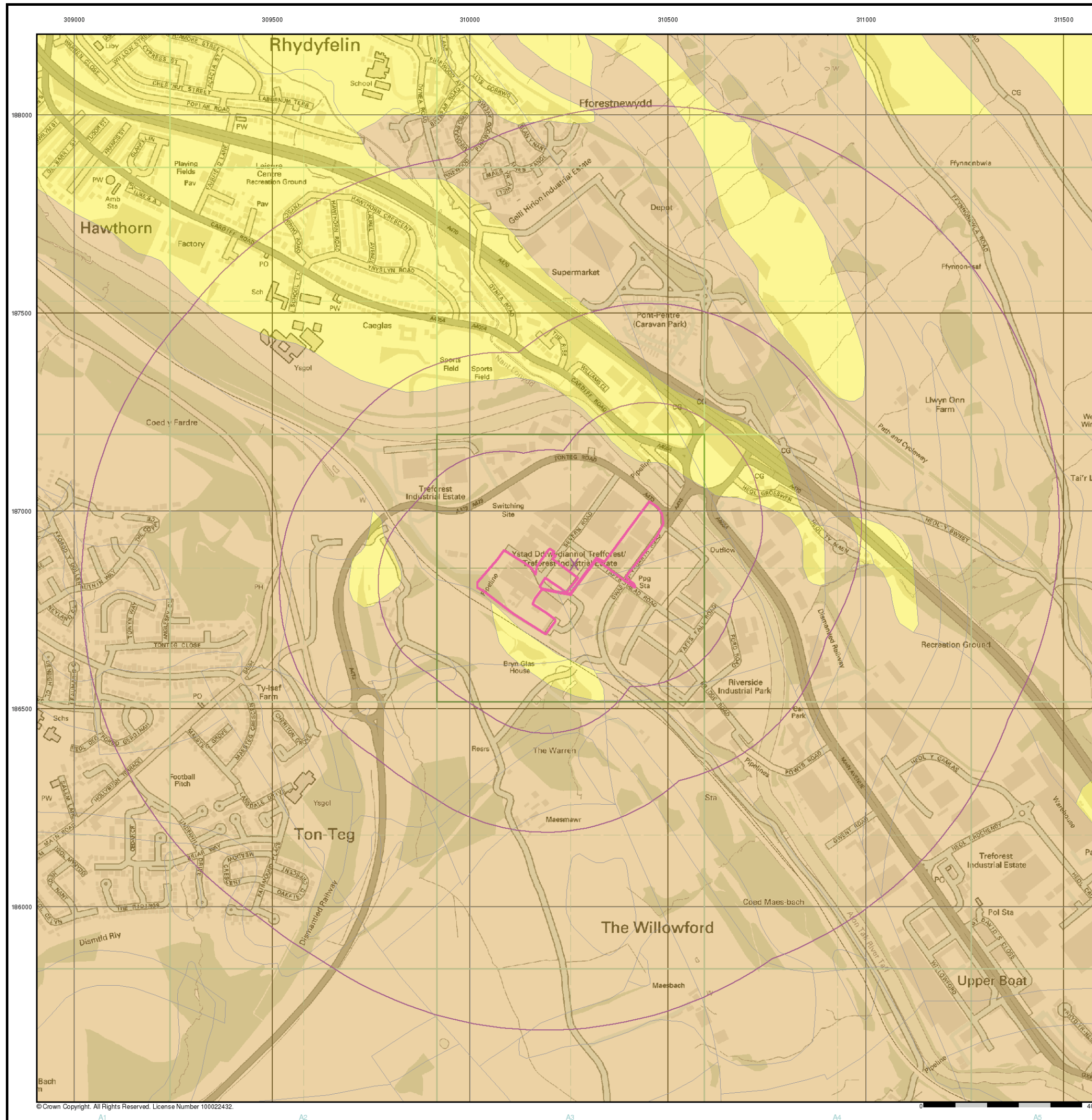
Order Details: 44013121_1_1
Customer Ref: 11121/CS
National Grid Reference: 310260, 186870
Slice: A
Site Area (Ha): 3.83
Search Buffer (m): 1000

Site Details

P B Gelatins, Unit A6, Severn Road, Treforest Industrial Estate,
PONTYPRIDD, Mid Glamorgan, CF37 5SQ



Tel: 0844 844 9952
Fax: 0844 844 9951
Web: www.envirocheck.co.uk



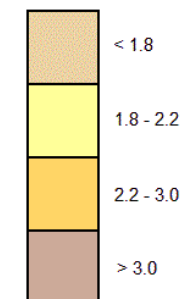
Intégral Géotechnique

General

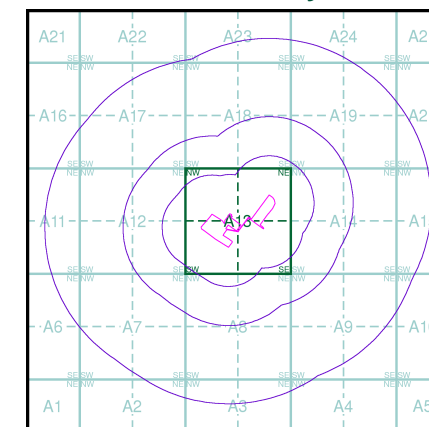
Specified Site Specified Buffer(s) Bearing Reference Point

Estimated Soil Chemistry Cadmium

Cadmium Concentrations mg/kg



Estimated Soil Chemistry Cadmium - Slice A



Order Details

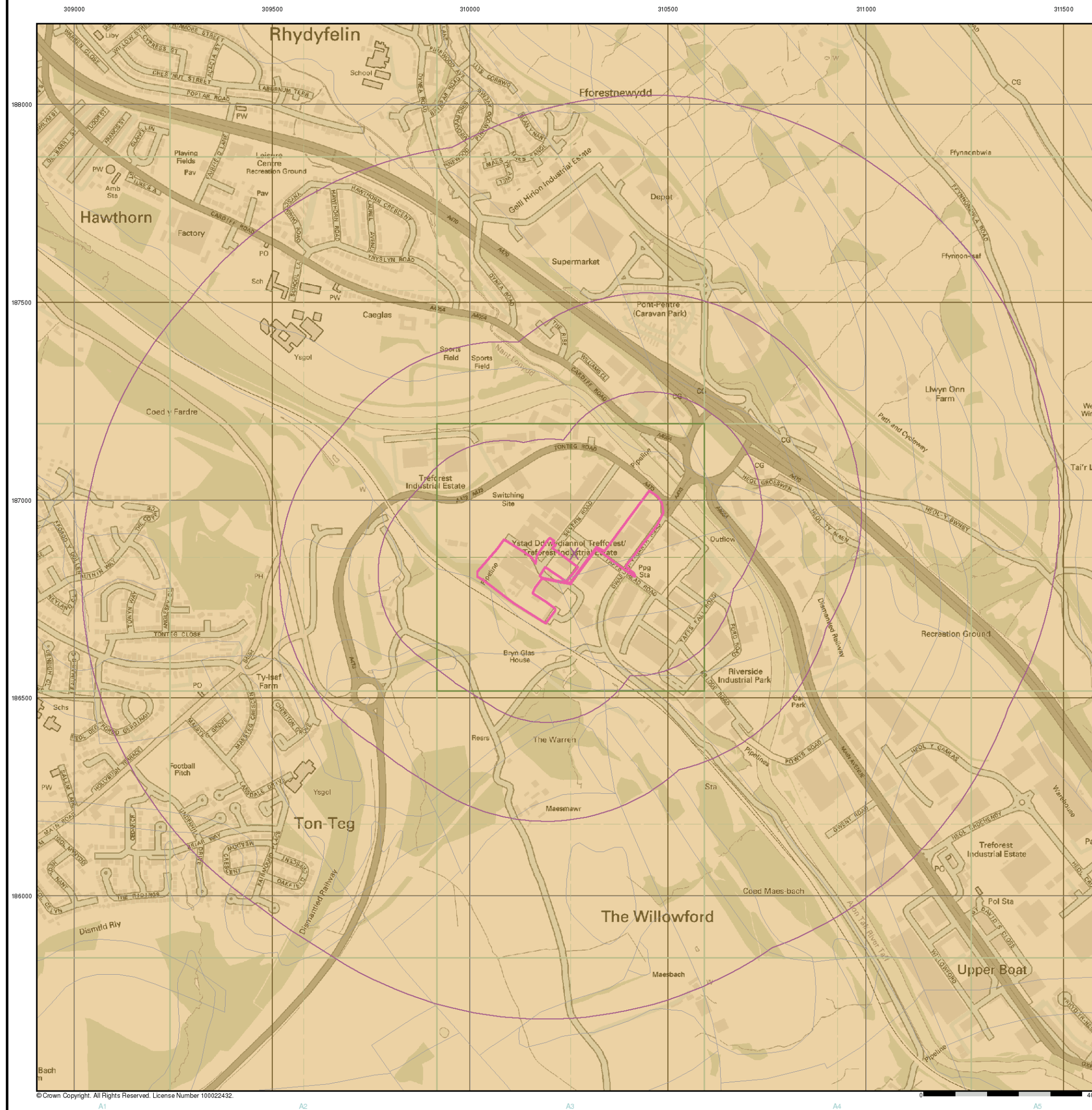
Order Details: 44013121_1_1
Customer Ref: 11121/CS
National Grid Reference: 310260, 186870
Slice: A
Site Area (Ha): 3.83
Search Buffer (m): 1000

Site Details

P B Gelatins, Unit A6, Severn Road, Treforest Industrial Estate,
PONTYPRIDD, Mid Glamorgan, CF37 5SQ



Tel: 0844 844 9952
Fax: 0844 844 9951
Web: www.envirocheck.co.uk



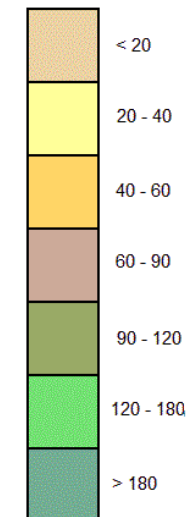
Intégral Géotechnique

General

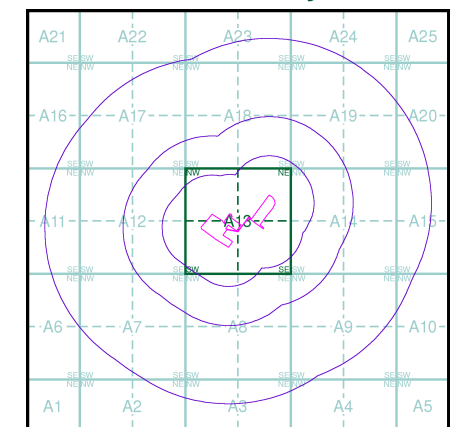
- Specified Site Specified Buffer(s) Bearing Reference Point

Estimated Soil Chemistry Chromium

Chromium Concentrations mg/kg



Estimated Soil Chemistry Chromium - Slice A



Order Details

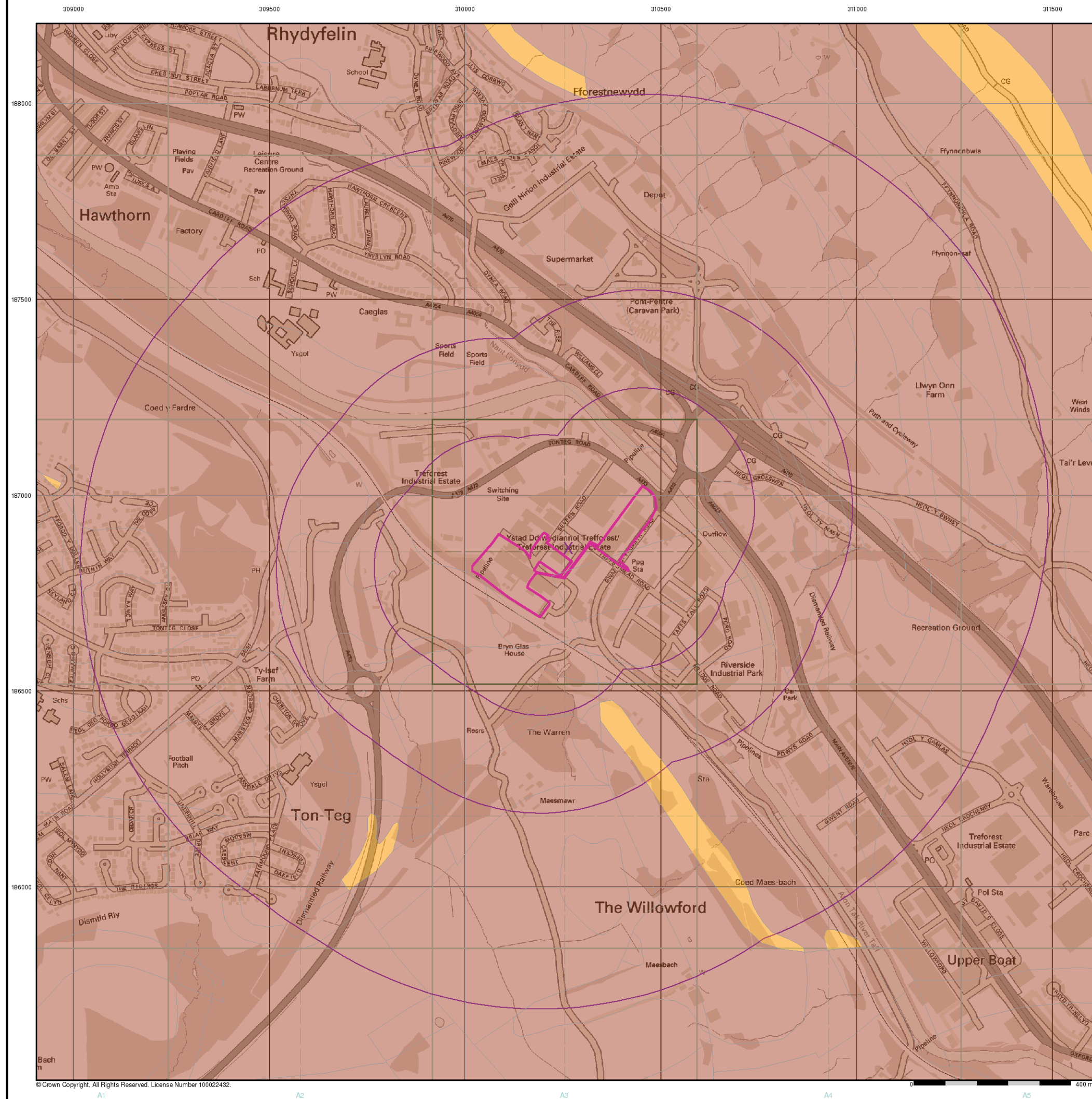
Order Details: 44013121_1_1
Customer Ref: 11121/CS
National Grid Reference: 310260, 186870
Slice: A
Site Area (Ha): 3.83
Search Buffer (m): 1000

Site Details

P B Gelatins, Unit A6, Severn Road, Treforest Industrial Estate,
PONTYPRIDD, Mid Glamorgan, CF37 5SQ



Tel: 0844 844 9952
Fax: 0844 844 9951
Web: www.envirocheck.co.uk



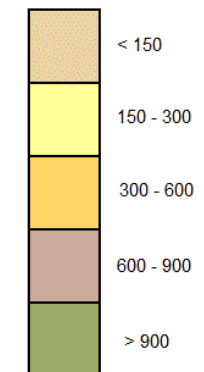
Intégral Géotechnique

General

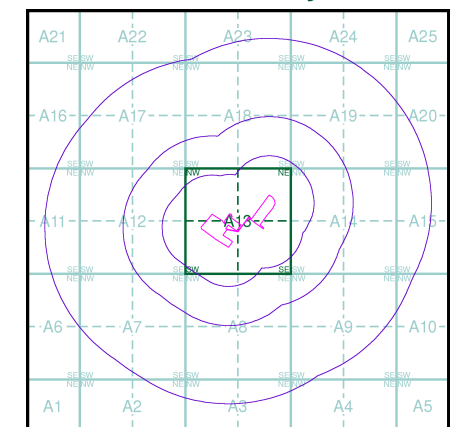
Specified Site Specified Buffer(s) Bearing Reference Point

Estimated Soil Chemistry Lead

Lead Concentrations mg/kg



Estimated Soil Chemistry Lead - Slice A



Order Details

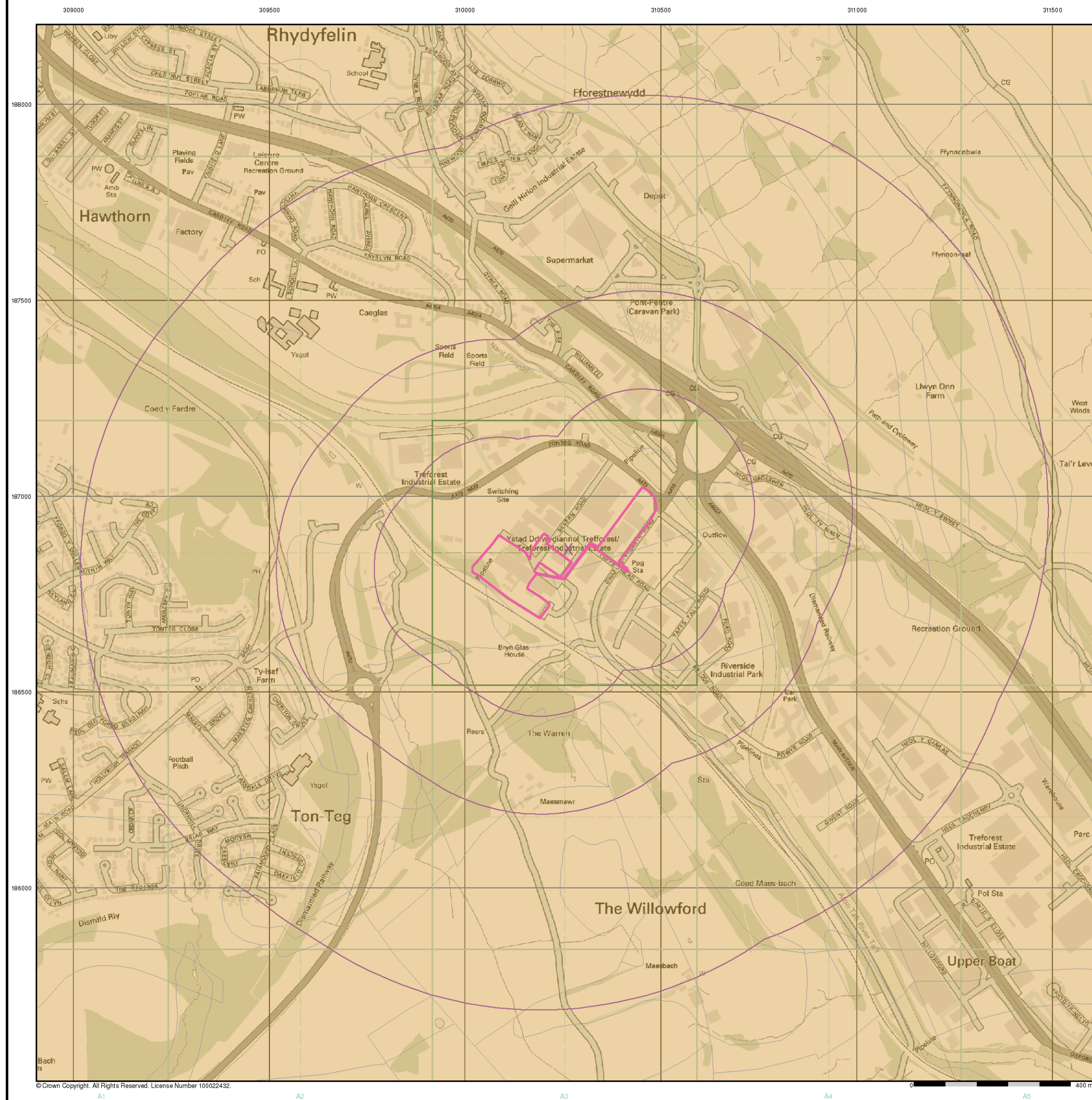
Order Details: 44013121_1_1
Customer Ref: 11121/CS
National Grid Reference: 310260, 186870
Slice: A
Site Area (Ha): 3.83
Search Buffer (m): 1000

Site Details

P B Gelatins, Unit A6, Severn Road, Treforest Industrial Estate,
PONTYPRIDD, Mid Glamorgan, CF37 5SQ



Tel: 0844 844 9952
Fax: 0844 844 9951
Web: www.envirocheck.co.uk



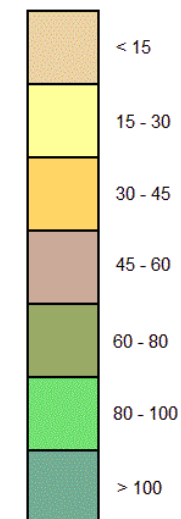
Intégral Géotechnique

General

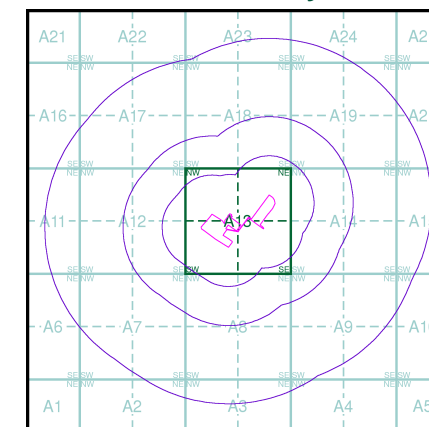
Specified Site Specified Buffer(s) Bearing Reference Point

Estimated Soil Chemistry Nickel

Nickel Concentrations mg/kg



Estimated Soil Chemistry Nickel - Slice A



Order Details

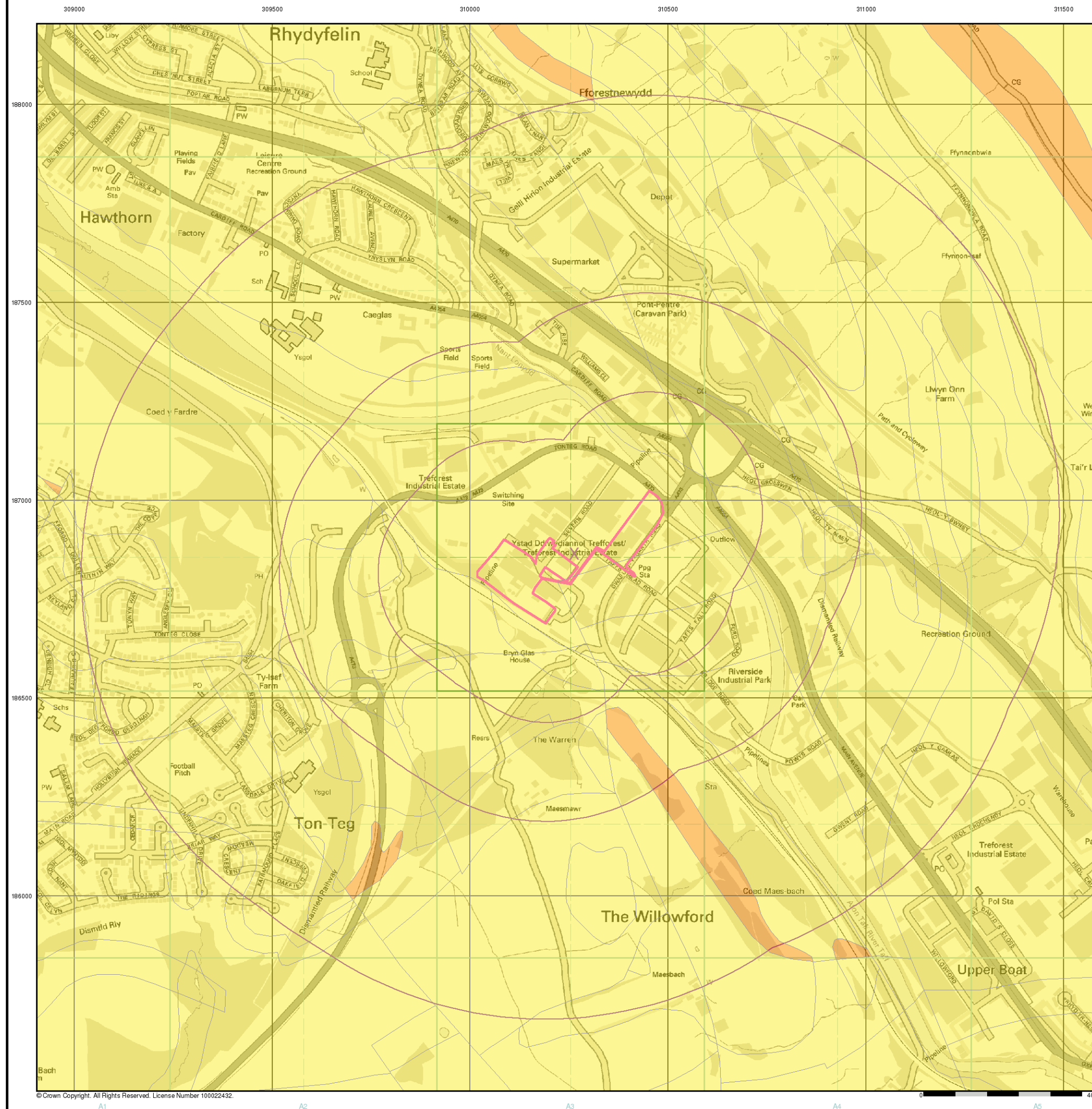
Order Details: 44013121_1_1
Customer Ref: 11121/CS
National Grid Reference: 310260, 186870
Slice: A
Site Area (Ha): 3.83
Search Buffer (m): 1000

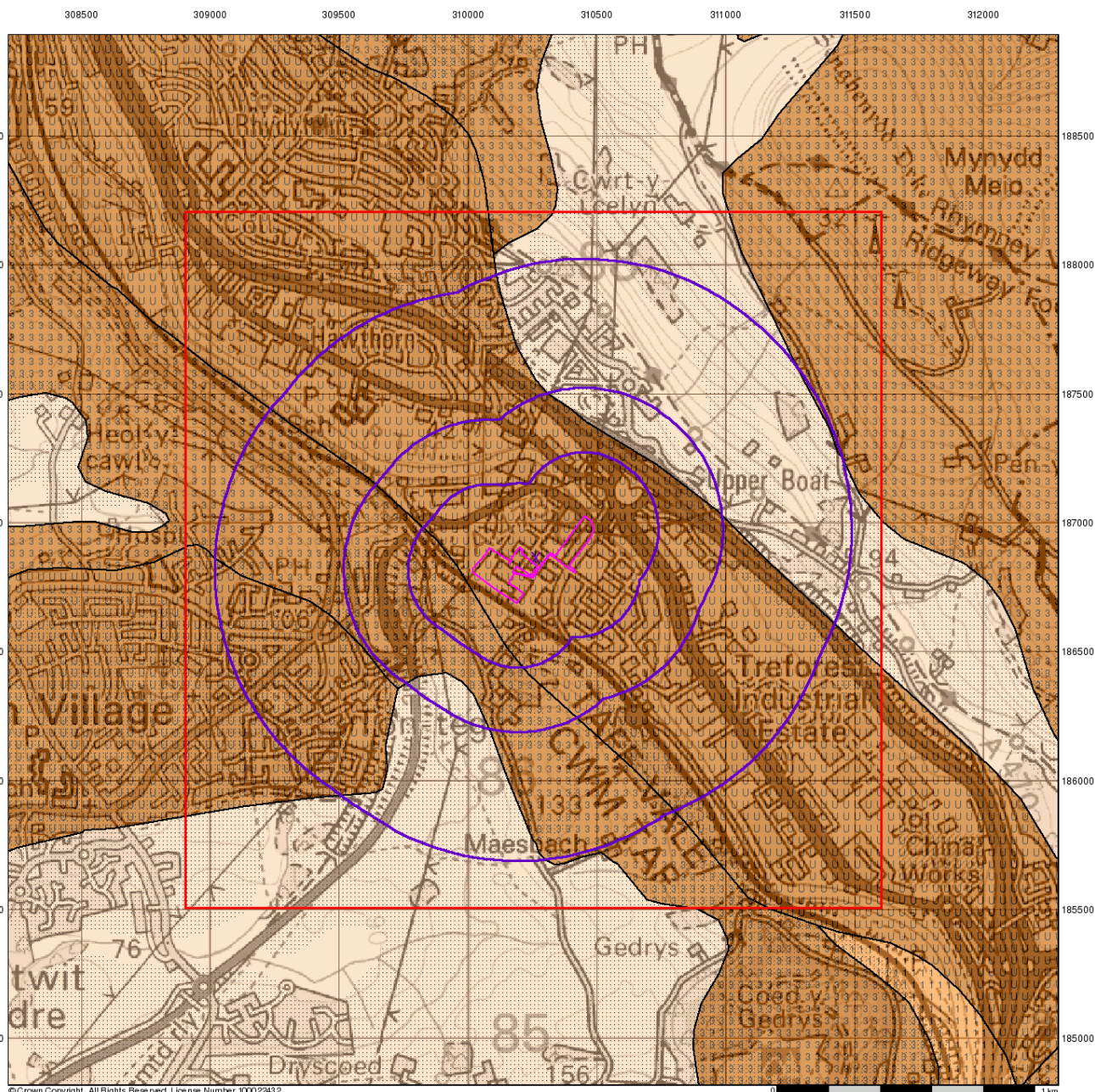
Site Details

P B Gelatins, Unit A6, Severn Road, Treforest Industrial Estate,
PONTYPRIDD, Mid Glamorgan, CF37 5SQ



Tel: 0844 844 9952
Fax: 0844 844 9951
Web: www.envirocheck.co.uk





© Crown Copyright. All Rights Reserved. License Number 100022432.

0 1 km

Intégral Géotechnique

Groundwater Vulnerability

General

- Specified Site
- Specified Buffer(s)
- Bearing Reference Point
- Slice
- Map ID

Agency and Hydrological

Geological Classes

Major Aquifer
(Highly Permeable)

Minor Aquifer
(Variably Permeable)

Non Aquifer
(Negligibly Permeable)

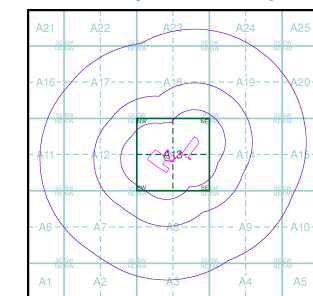
Water or Sea

Drift Deposit

Soil Classes

- High (H) 1, 2, 3, U
- Intermediate (I) 1, 2
- Low
- High (H) 1, 2, 3, U
- Intermediate (I) 1, 2
- Low

Site Sensitivity Context Map - Slice A



Order Details

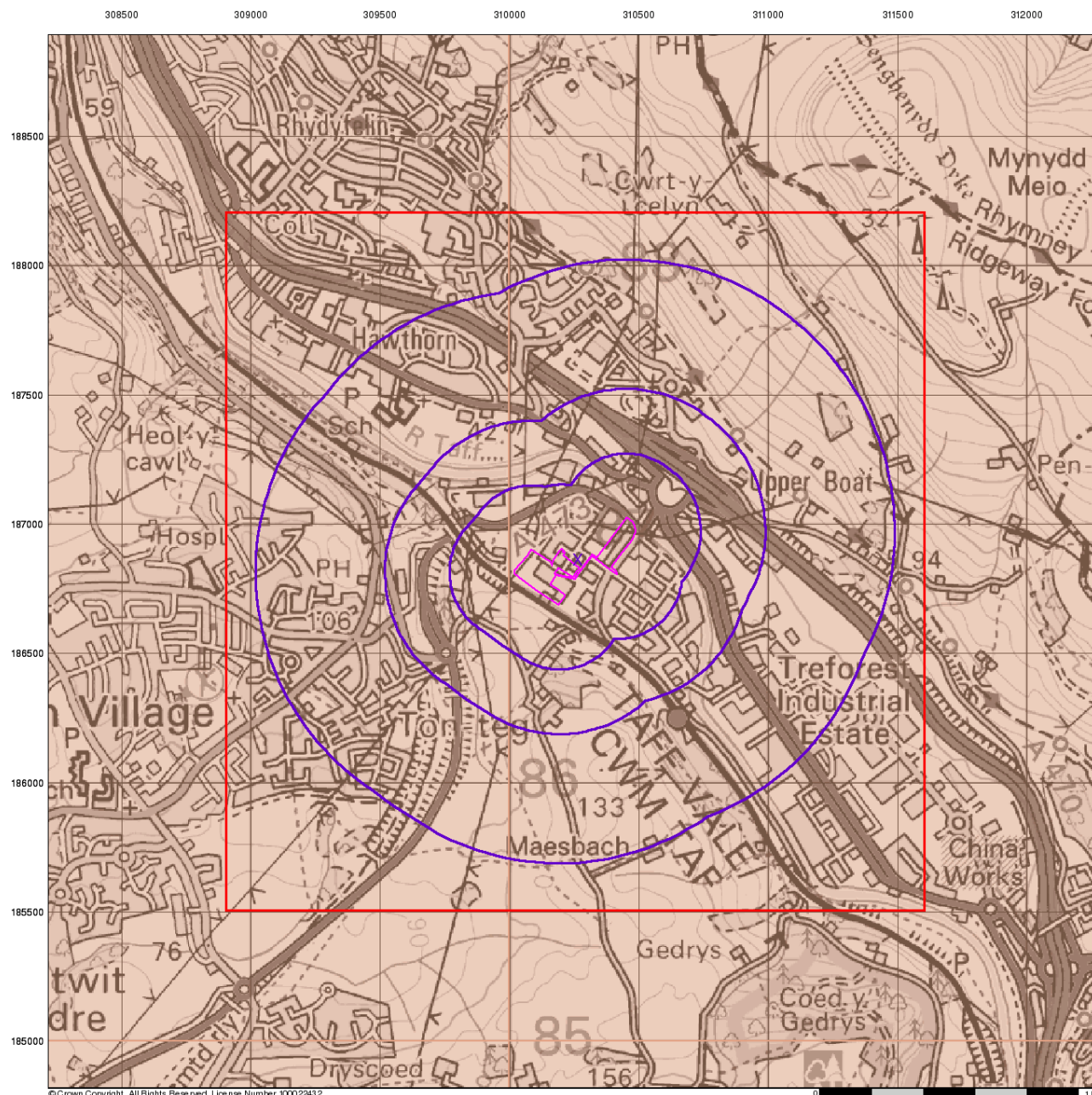
Order Number: 44013121_1_1
Customer Ref: 11121/CS
National Grid Reference: 310260, 186870
Slice: A
Site Area (Ha): 3.83
Search Buffer (m): 1000

Site Details

P B Gelatins, Unit A6, Severn Road, Treforest Industrial Estate,
PONTYPRIDD, Mid Glamorgan, CF37 5SQ



Tel: 0844 844 9952
Fax: 0844 844 9951
Web: www.envirocheck.co.uk



Intégral Géotechnique

Bedrock Aquifer Designation

General

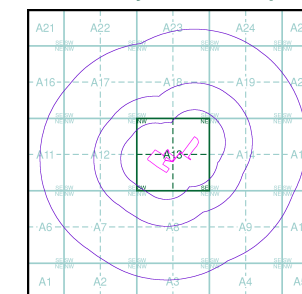
- Specified Site
- Specified Buffer(s)
- Bearing Reference Point
- Slice
- Map ID

Agency and Hydrological

Geological Classes

- Principal Aquifer
- Secondary A Aquifer
- Secondary B Aquifer
- Secondary Undifferentiated
- Unproductive Strata
- Unknown

Site Sensitivity Context Map - Slice A



Order Details

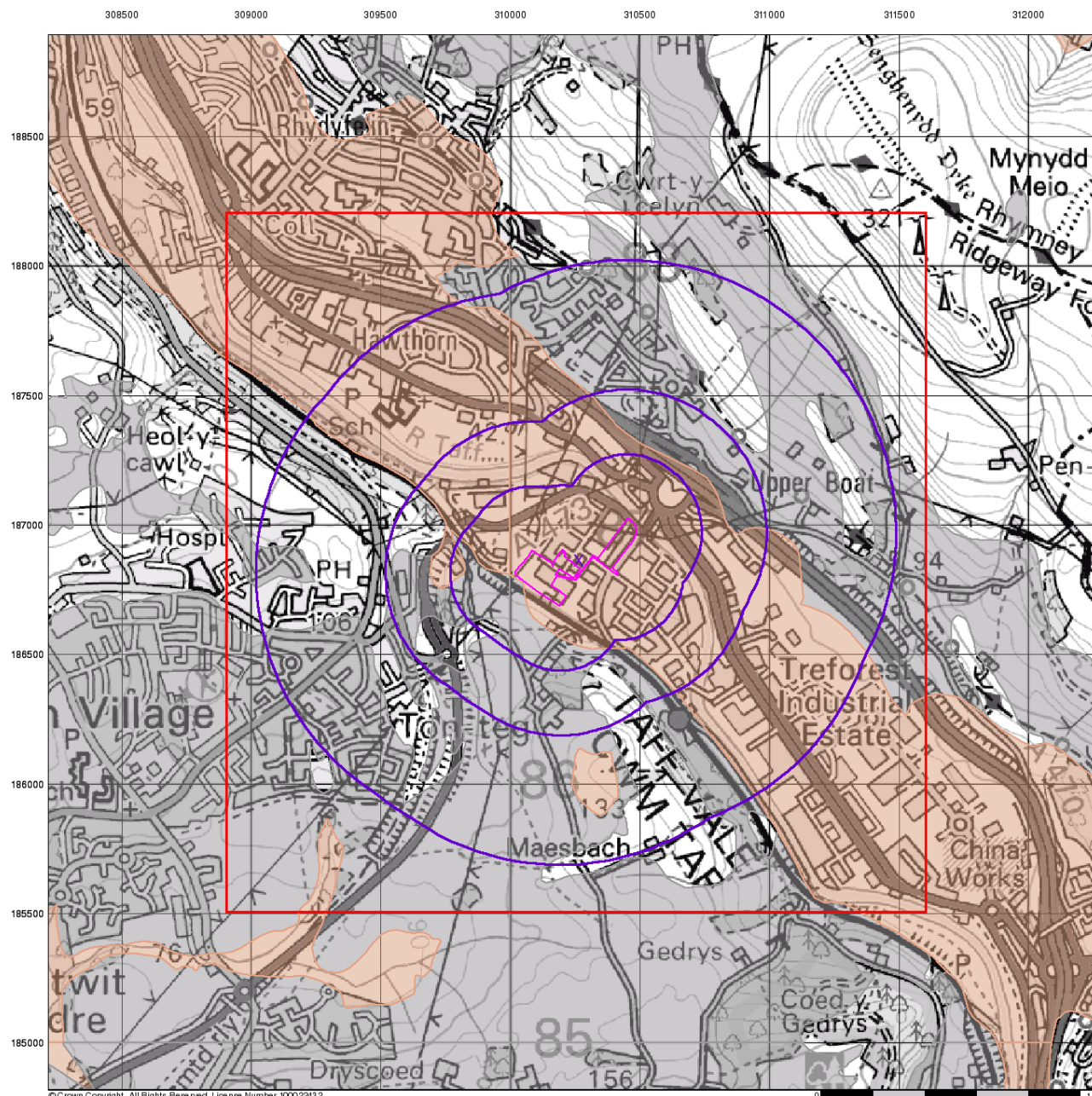
Order Number: 44013121_1_1
 Customer Ref: 11121/CS
 National Grid Reference: 310260, 186870
 Slice: A
 Site Area (Ha): 3.83
 Search Buffer (m): 1000

Site Details

P B Gelatins, Unit A6, Severn Road, Treforest Industrial Estate,
 PONTYPRIDD, Mid Glamorgan, CF37 5SQ



Tel: 0844 844 9952
 Fax: 0844 844 9951
 Web: www.envirocheck.co.uk



© Crown Copyright. All Rights Reserved. Licence Number 100022432.

Intégral Géotechnique

Superficial Aquifer Designation

General

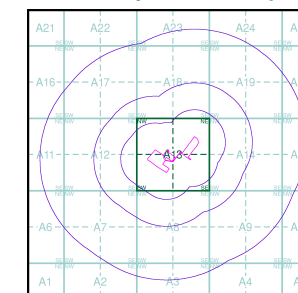
- Specified Site
- Specified Buffer(s)
- X Bearing Reference Point
- Slice
- B Map ID

Agency and Hydrological

Geological Classes

- Principal Aquifer
- Secondary A Aquifer
- Secondary B Aquifer
- Secondary Undifferentiated
- Unproductive Strata
- Unknown

Site Sensitivity Context Map - Slice A



Order Details

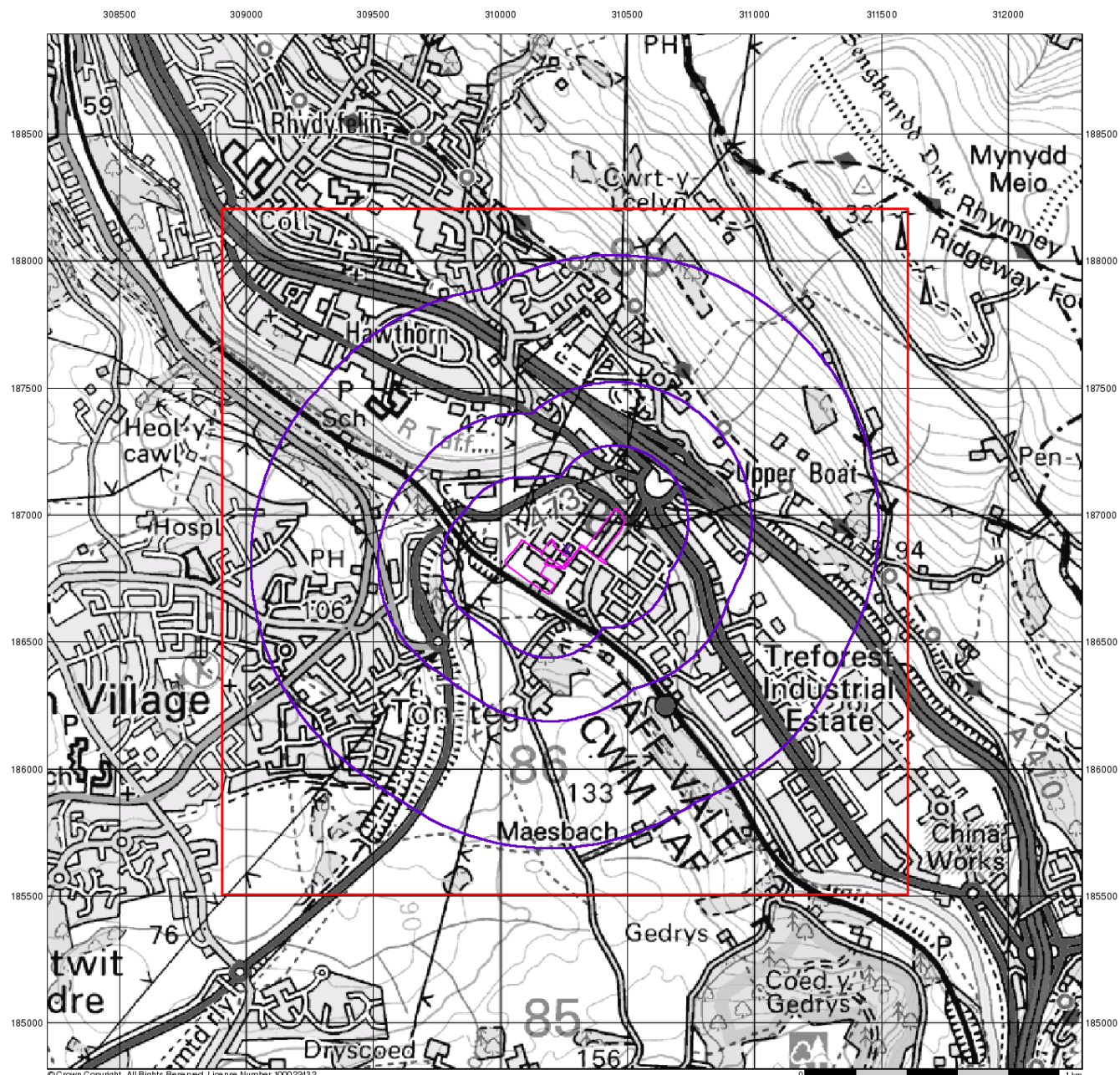
Order Number: 44013121_1.1
 Customer Ref: 11121/CS
 National Grid Reference: 310260, 186870
 Slice: A
 Site Area (Ha): 3.83
 Search Buffer (m): 1000

Site Details

P B Gelatins, Unit A6, Severn Road, Treforest Industrial Estate,
 PONTYPRIDD, Mid Glamorgan, CF37 5SQ



Tel: 0844 844 9952
 Fax: 0844 844 9951
 Web: www.envirocheck.co.uk



© Crown Copyright. All Rights Reserved. Licence Number 100022832.

Intégral Géotechnique

Sensitive Land Uses

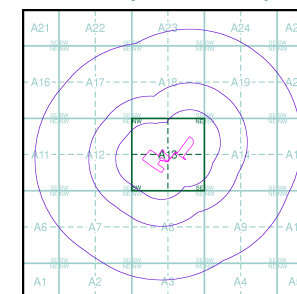
General

- ◊ Specified Site
- Specified Buffer(s)
- X Bearing Reference Point
- Slice
- Ⓜ Map ID

Sensitive Land Uses

- Area of Adopted Green Belt
- Area of Unadopted Green Belt
- Area of Outstanding Natural Beauty
- Environmentally Sensitive Area
- Forest Park
- Local Nature Reserve
- Marine Nature Reserve
- National Nature Reserve
- National Park
- Nitrate Sensitive Area
- Nitrate Vulnerable Zone
- Ramsar Site
- Site of Special Scientific Interest
- Special Area of Conservation
- Special Protection Area

Site Sensitivity Context Map - Slice A



Order Details

Order Number: 44013121_1_1
 Customer Ref: 11121/CS
 National Grid Reference: 310260, 186870
 Slice: A
 Site Area (Ha): 3.83
 Search Buffer (m): 1000

Site Details

P B Gelatins, Unit A6, Severn Road, Treforest Industrial Estate,
 PONTYPRIDD, Mid Glamorgan, CF37 5SQ



Tel: 0844 844 9952
 Fax: 0844 844 9951
 Web: www.envirocheck.co.uk