

Site Details:

Client Ref: EMS\_299380\_404631  
Report Ref: EMS-299380\_404631  
Grid Ref: 319235, 191305

Map Name: County Series


Map date: 1879

Scale: 1:2,500

Printed at: 1:2,500



Surveyed 1879  
Revised 1879  
Edition N/A  
Copyright N/A  
Levelled N/A



Produced by  
Groundsure Insights  
[www.groundsure.com](http://www.groundsure.com)

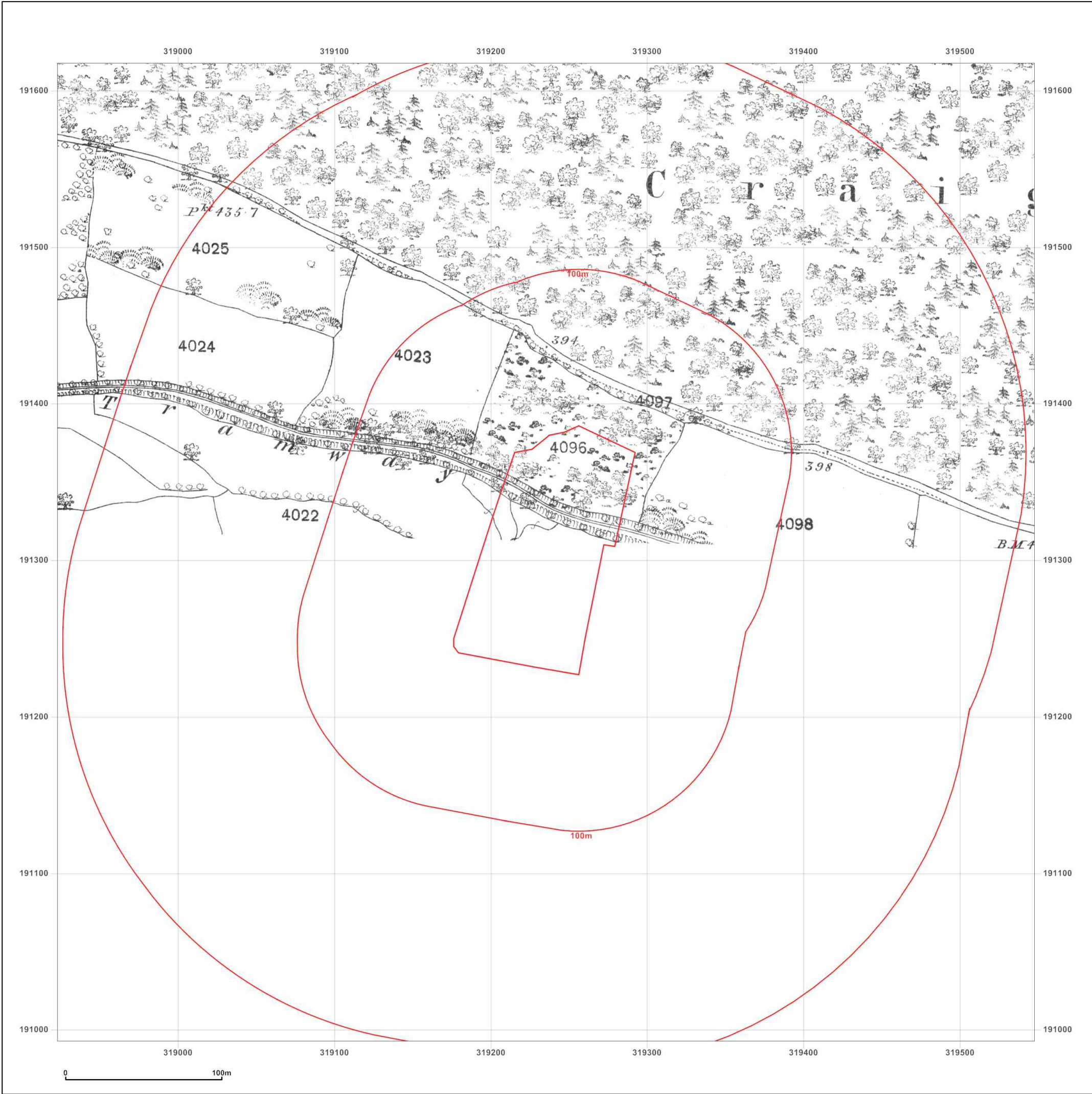


Supplied by:  
[www.emapsite.com](http://www.emapsite.com)  
[sales@emapsite.com](mailto:sales@emapsite.com)

© Crown copyright and database rights 2015 Ordnance Survey 100035207

Production date: 20 April 2015

To view map legend click here [Legend](#)





## Site Details:

Client Ref: EMS\_299380\_404631  
Report Ref: EMS-299380\_404631  
Grid Ref: 319235, 191305

Map Name: County Series

Map date: 1899-1901

Scale: 1:2,500

Printed at: 1:2,500



Surveyed 1901  
Revised 1901  
Edition N/A  
Copyright N/A  
Levelled N/A

Surveyed N/A  
Revised N/A  
Edition N/A  
Copyright N/A  
Levelled N/A



Produced by  
Groundsure Insights  
[www.groundsure.com](http://www.groundsure.com)

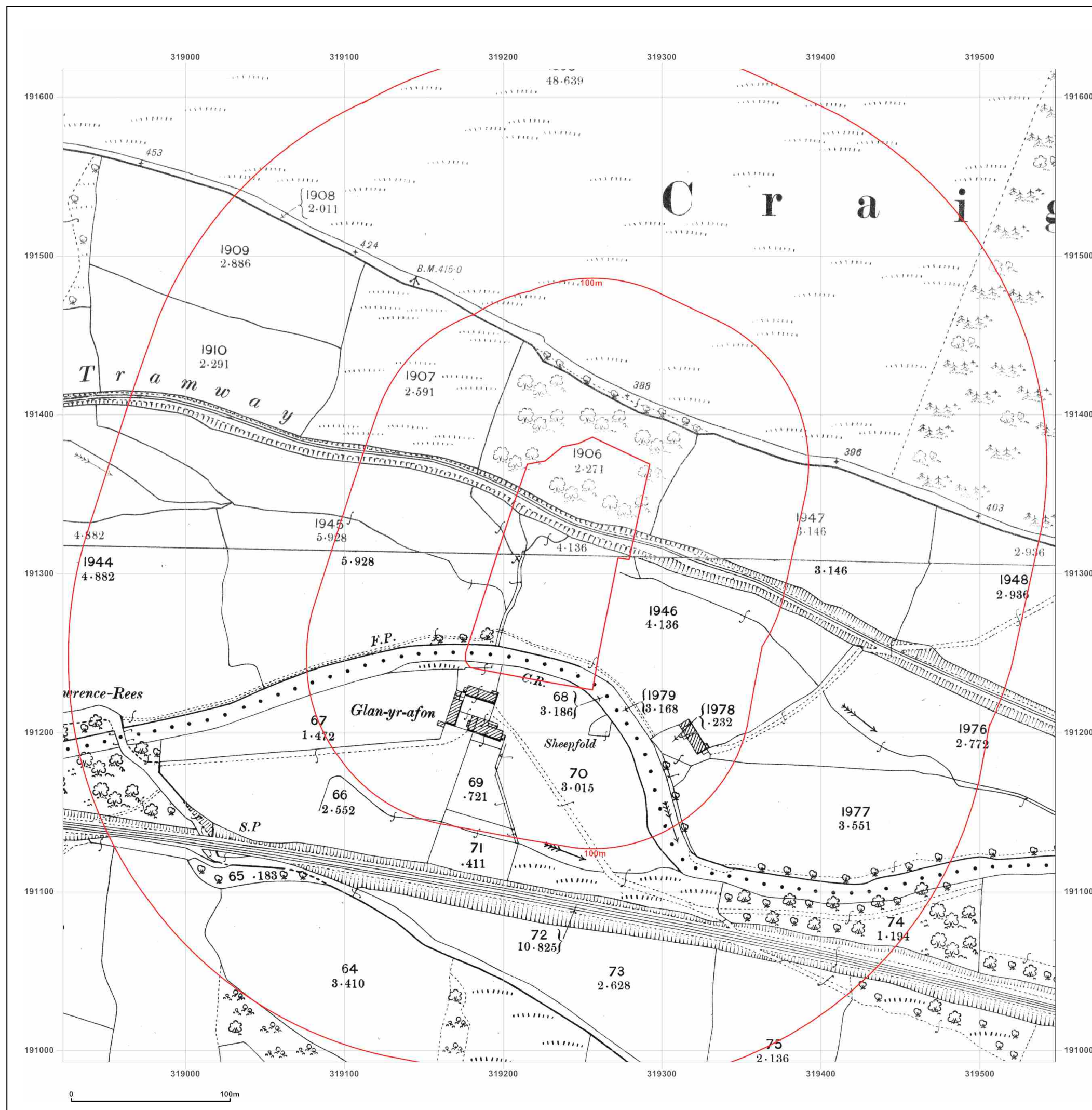


Supplied by:  
[www.emapsite.com](http://www.emapsite.com)  
[sales@emapsite.com](mailto:sales@emapsite.com)

© Crown copyright and database rights 2015 Ordnance Survey 100035207

Production date: 20 April 2015

To view map legend click here [Legend](#)





Site Details:

Client Ref: EMS\_299380\_404631  
Report Ref: EMS-299380\_404631  
Grid Ref: 319235, 191305

Map Name: County Series


Map date: 1920

Scale: 1:2,500

Printed at: 1:2,500



Surveyed 1920  
Revised 1920  
Edition N/A  
Copyright N/A  
Levelled N/A



Produced by  
Groundsure Insights  
[www.groundsure.com](http://www.groundsure.com)

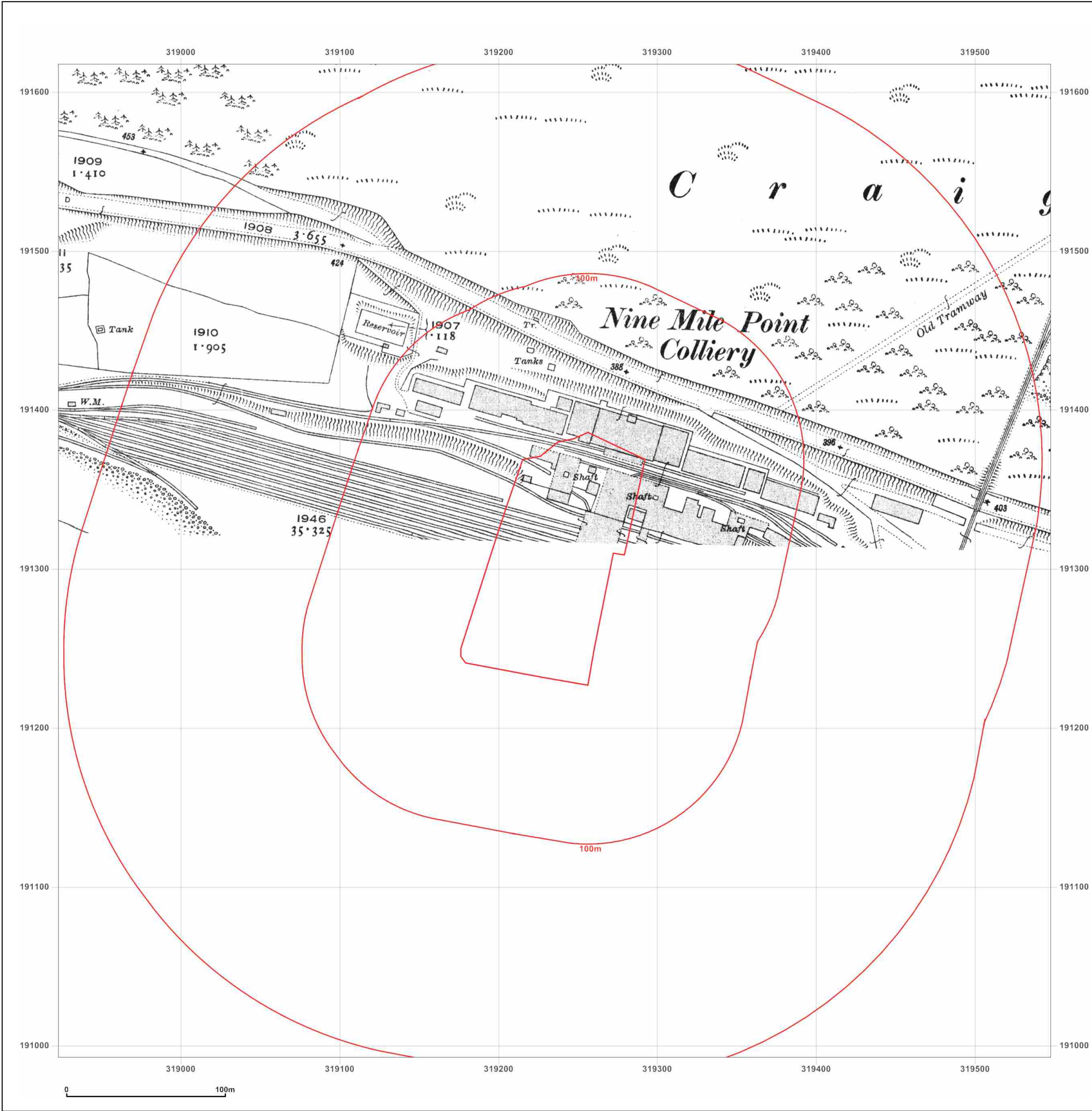


Supplied by:  
[www.emapsite.com](http://www.emapsite.com)  
[sales@emapsite.com](mailto:sales@emapsite.com)

© Crown copyright and database rights 2015 Ordnance Survey 100035207

Production date: 20 April 2015

To view map legend click here [Legend](#)





## Site Details:

Client Ref: EMS\_299380\_404631  
Report Ref: EMS-299380\_404631  
Grid Ref: 319235, 191305

Map Name: National Grid

Map date: 1960-1961

Scale: 1:2,500

Printed at: 1:2,500



Surveyed 1961  
Revised 1961  
Edition N/A  
Copyright 1962  
Levelled 1958

Surveyed 1960  
Revised 1960  
Edition N/A  
Copyright 1962  
Levelled 1958



Produced by  
Groundsure Insights  
[www.groundsure.com](http://www.groundsure.com)

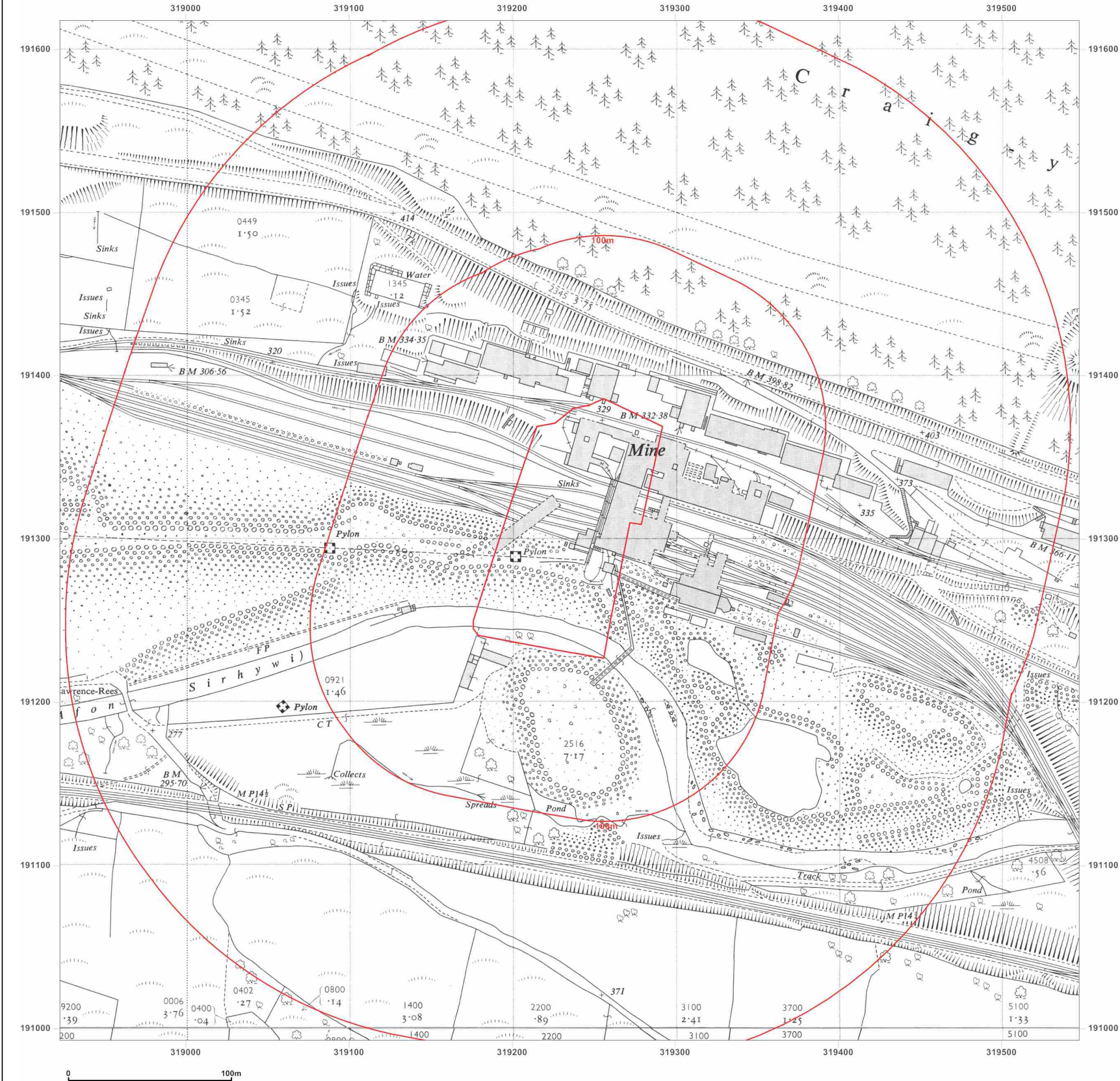


Supplied by:  
[www.emapsite.com](http://www.emapsite.com)  
[sales@emapsite.com](mailto:sales@emapsite.com)

© Crown copyright and database rights 2015 Ordnance Survey 100035207

Production date: 20 April 2015

To view map legend click here [Legend](#)





## Site Details:

**Client Ref:** EMS\_299380\_404631  
**Report Ref:** EMS-299380\_404631  
**Grid Ref:** 319235, 191305

**Map Name:** National Grid

**Map date:** 1974

**Scale:** 1:2,500

**Printed at:** 1:2,500



Surveyed 1974  
 Revised 1974  
 Edition N/A  
 Copyright 1976  
 Levelled 1965



Produced by  
 Groundsure Insights  
[www.groundsure.com](http://www.groundsure.com)

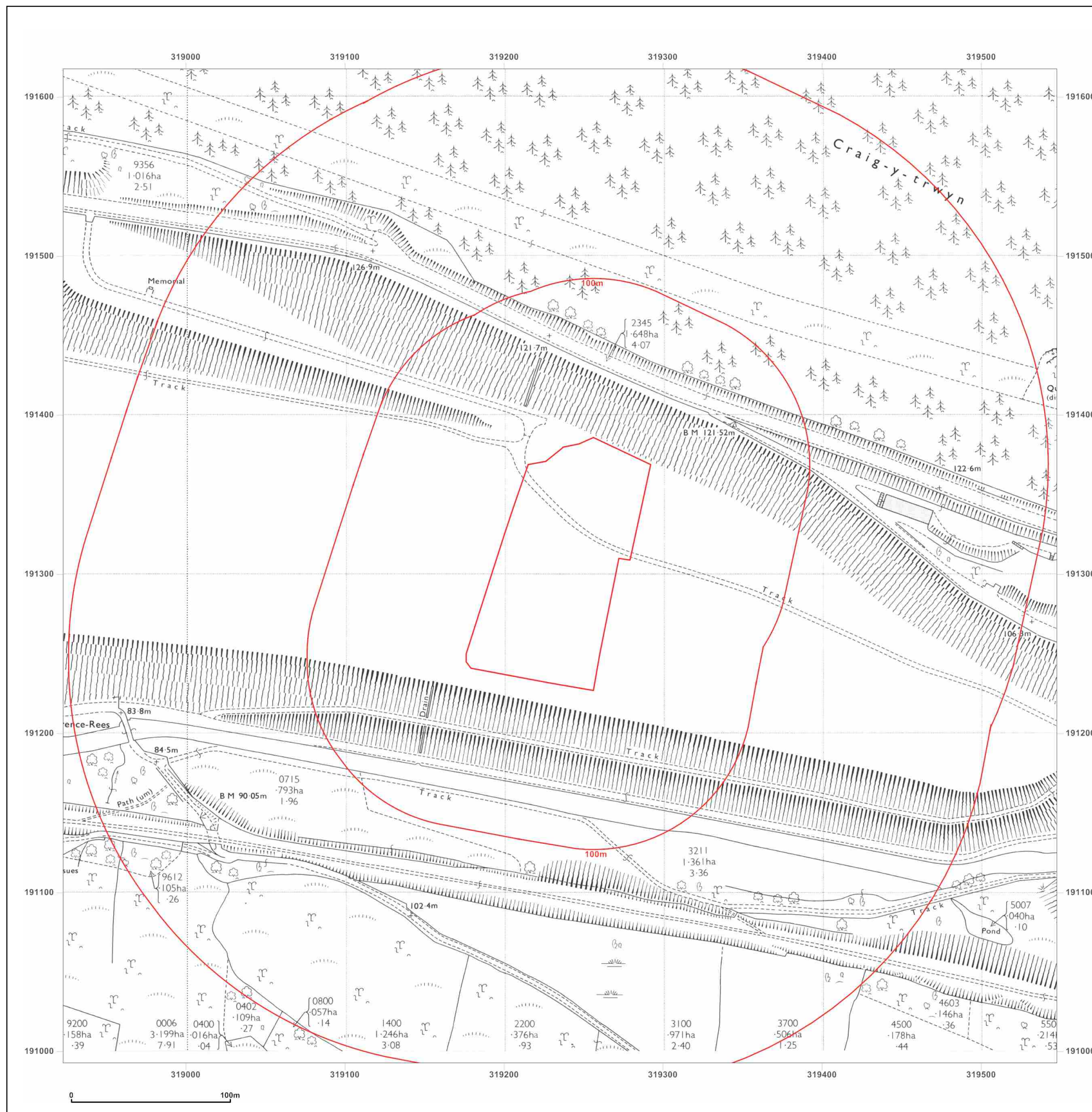


Supplied by:  
[www.emapsite.com](http://www.emapsite.com)  
[sales@emapsite.com](mailto:sales@emapsite.com)

© Crown copyright and database rights 2015 Ordnance Survey 100035207

Production date: 20 April 2015

To view map legend click here [Legend](#)





## Site Details:

Client Ref: EMS\_299380\_404631  
Report Ref: EMS-299380\_404631  
Grid Ref: 319235, 191305

Map Name: National Grid

Map date: 1980-1982

Scale: 1:2,500

Printed at: 1:2,500



Surveyed N/A  
Revised N/A  
Edition N/A  
Copyright N/A  
Levelled N/A

Surveyed N/A  
Revised N/A  
Edition N/A  
Copyright N/A  
Levelled N/A



Produced by  
Groundsure Insights  
[www.groundsure.com](http://www.groundsure.com)

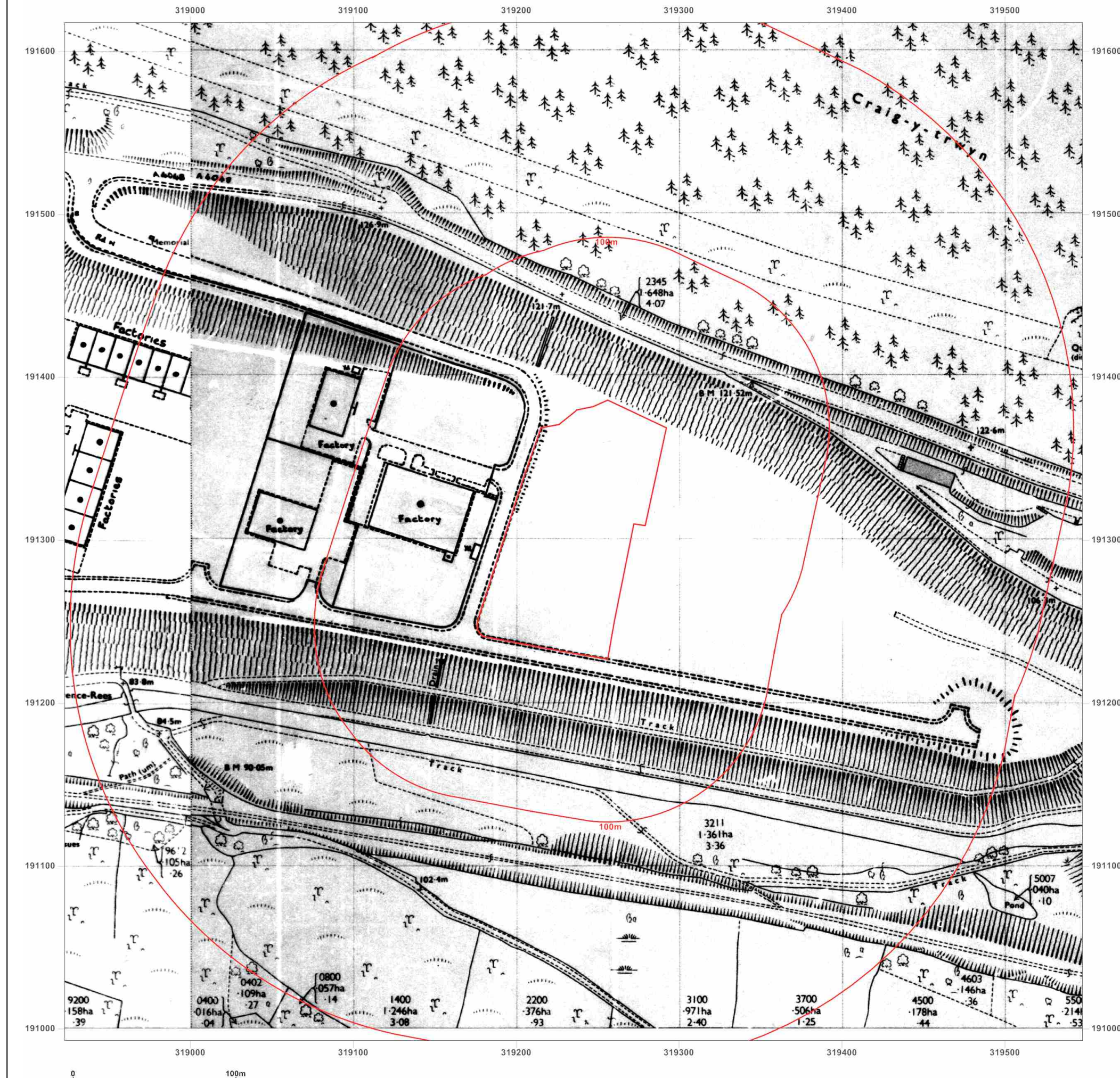


Supplied by:  
[www.emapsite.com](http://www.emapsite.com)  
sales@emapsite.com

© Crown copyright and database rights 2015 Ordnance Survey 100035207

Production date: 20 April 2015

To view map legend click here [Legend](#)





Site Details:

Client Ref: EMS\_299380\_404631  
Report Ref: EMS-299380\_404631  
Grid Ref: 319235, 191305

Map Name: National Grid  
Map date: 1982-1988  
Scale: 1:2,500  
Printed at: 1:2,500



Surveyed 1955  
Revised 1982  
Edition N/A  
Copyright 1982  
Levelled 1955

Surveyed N/A  
Revised N/A  
Edition N/A  
Copyright N/A  
Levelled N/A

Surveyed N/A  
Revised N/A  
Edition N/A  
Copyright N/A  
Levelled N/A



Produced by  
Groundsure Insights  
[www.groundsure.com](http://www.groundsure.com)

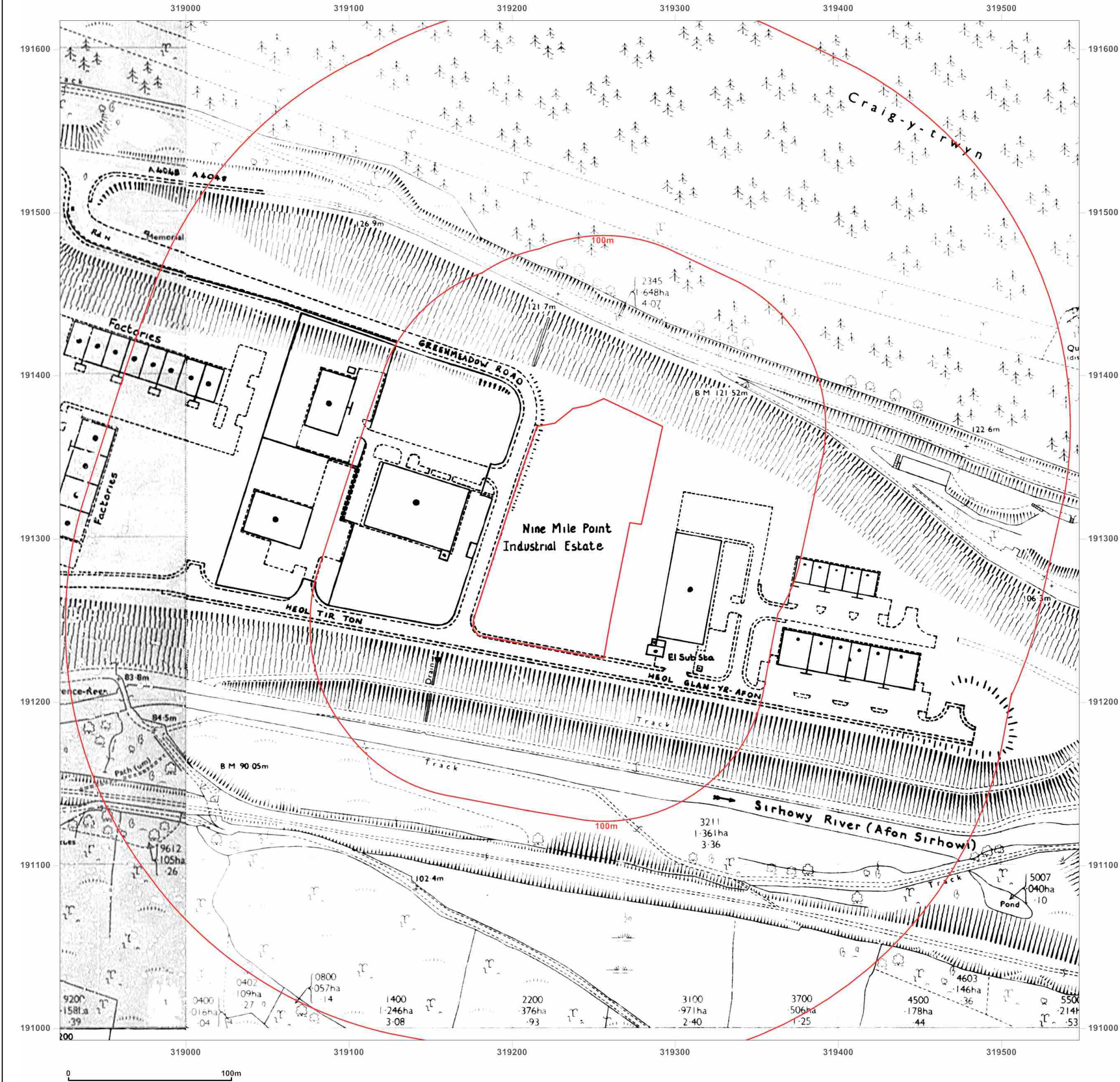


Supplied by:  
[www.emapsite.com](http://www.emapsite.com)  
[sales@emapsite.com](mailto:sales@emapsite.com)

© Crown copyright and database rights 2015 Ordnance Survey 100035207

Production date: 20 April 2015

To view map legend click here [Legend](#)





Site Details:

Client Ref: EMS\_299380\_404631  
Report Ref: EMS-299380\_404631  
Grid Ref: 319235, 191305

Map Name: National Grid

Map date: 1993

Scale: 1:2,500

Printed at: 1:2,500



Surveyed N/A  
Revised N/A  
Edition N/A  
Copyright 1993  
Levelled N/A

Surveyed N/A  
Revised N/A  
Edition N/A  
Copyright 1993  
Levelled N/A

Surveyed 1993  
Revised 1993  
Edition N/A  
Copyright N/A  
Levelled N/A

Surveyed 1993  
Revised 1993  
Edition N/A  
Copyright N/A  
Levelled N/A



Produced by  
Groundsure Insights  
[www.groundsure.com](http://www.groundsure.com)



Supplied by:  
[www.emapsite.com](http://www.emapsite.com)  
sales@emapsite.com

© Crown copyright and database rights 2015 Ordnance Survey 100035207

Production date: 20 April 2015

To view map legend click here [Legend](#)

