

Site Details:

Client Ref: EMS\_299380\_404631  
Report Ref: EMS-299380\_404631  
Grid Ref: 319235, 191305

Map Name: County Series

Map date: 1875

Scale: 1:10,560

Printed at: 1:10,560



Surveyed 1875  
Revised 1875  
Edition N/A  
Copyright N/A  
Levelled N/A



Produced by  
Groundsure Insights  
[www.groundsure.com](http://www.groundsure.com)



Supplied by:  
[www.emapsite.com](http://www.emapsite.com)  
[sales@emapsite.com](mailto:sales@emapsite.com)

© Crown copyright and database rights 2015 Ordnance Survey 100035207

Production date: 20 April 2015

To view map legend click here [Legend](#)





Site Details:

Client Ref: EMS\_299380\_404631  
Report Ref: EMS-299380\_404631  
Grid Ref: 319235, 191305

Map Name: County Series

Map date: 1898-1899

Scale: 1:10,560

Printed at: 1:10,560



Surveyed 1877  
Revised 1899  
Edition N/A  
Copyright N/A  
Levelled N/A

Surveyed 1874  
Revised 1898  
Edition N/A  
Copyright N/A  
Levelled N/A



Produced by  
Groundsure Insights  
[www.groundsure.com](http://www.groundsure.com)

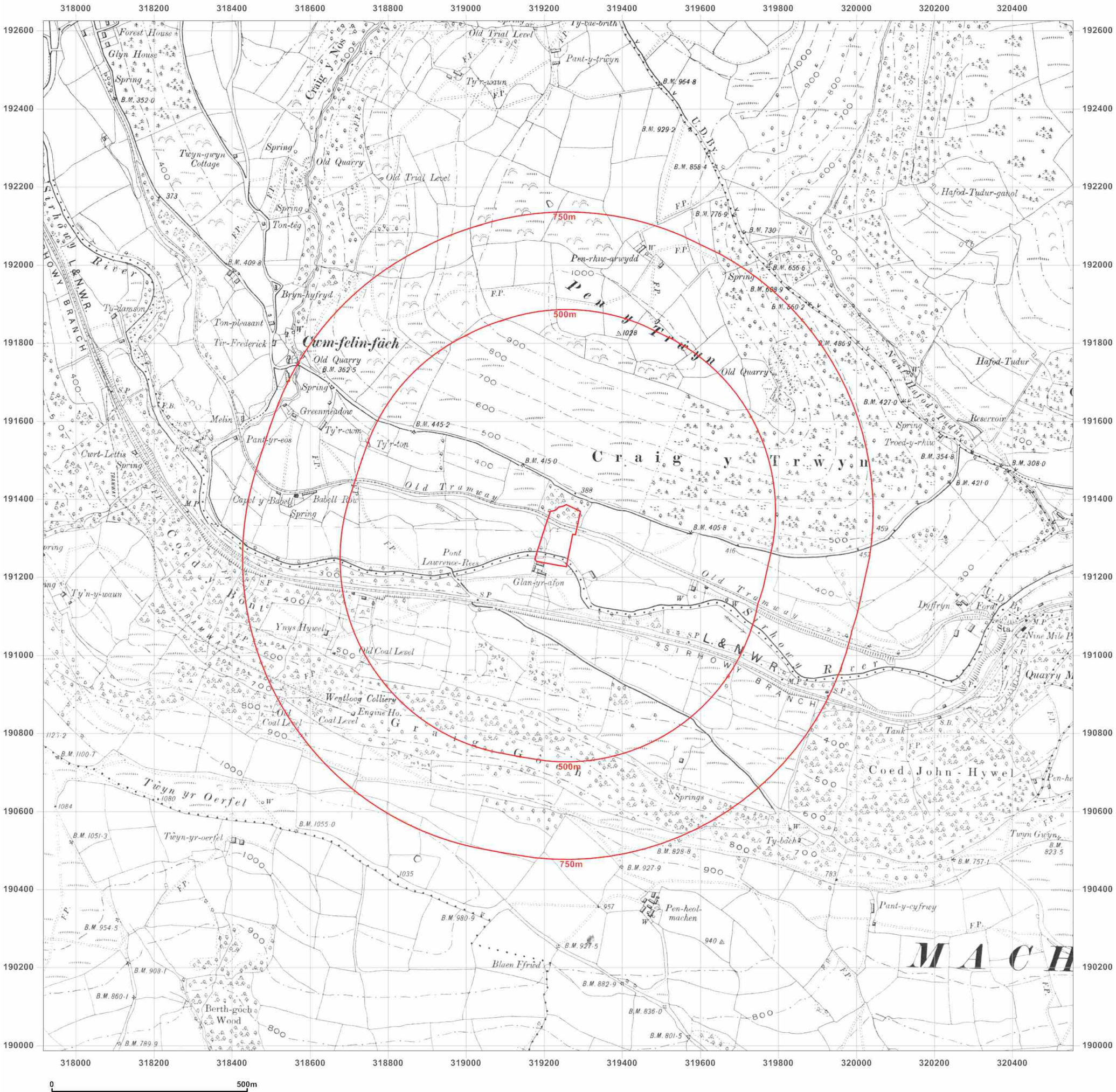


Supplied by:  
[www.emapsite.com](http://www.emapsite.com)  
[sales@emapsite.com](mailto:sales@emapsite.com)

© Crown copyright and database rights 2015 Ordnance Survey 100035207

Production date: 20 April 2015

To view map legend click here [Legend](#)





Site Details:

Client Ref: EMS\_299380\_404631  
Report Ref: EMS-299380\_404631  
Grid Ref: 319235, 191305

Map Name: County Series  
Map date: 1915-1916  
Scale: 1:10,560  
Printed at: 1:10,560



Surveyed 1877  
Revised 1916  
Edition N/A  
Copyright N/A  
Levelled N/A

Surveyed 1874  
Revised 1915  
Edition N/A  
Copyright N/A  
Levelled N/A



Produced by  
Groundsure Insights  
[www.groundsure.com](http://www.groundsure.com)

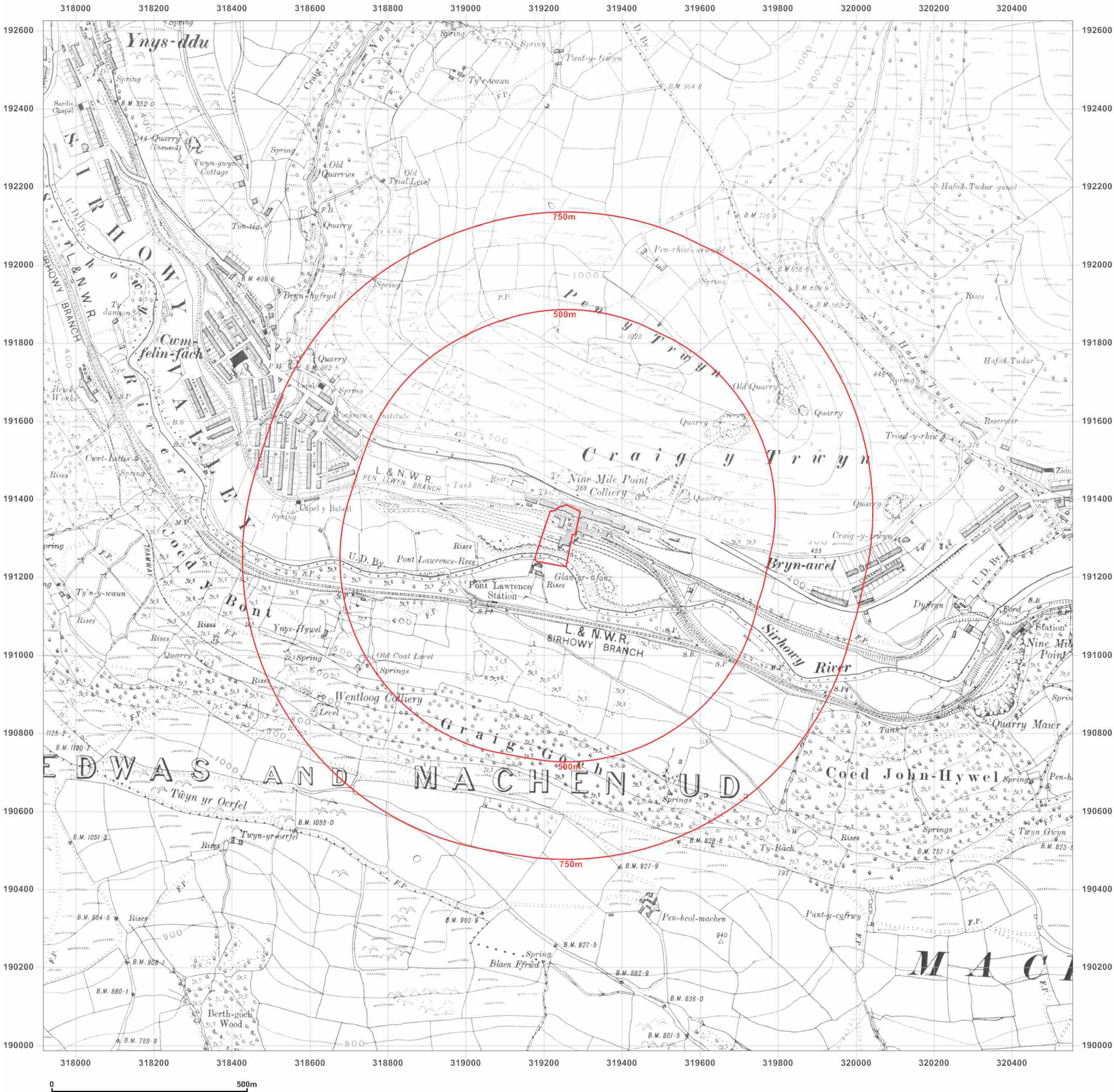


Supplied by:  
[www.emapsite.com](http://www.emapsite.com)  
[sales@emapsite.com](mailto:sales@emapsite.com)

© Crown copyright and database rights 2015 Ordnance Survey 100035207

Production date: 20 April 2015

To view map legend click here [Legend](#)





Site Details:

Client Ref: EMS\_299380\_404631  
Report Ref: EMS-299380\_404631  
Grid Ref: 319235, 191305

Map Name: County Series

Map date: 1922

Scale: 1:10,560

Printed at: 1:10,560



Surveyed 1874  
Revised 1922  
Edition N/A  
Copyright N/A  
Levelled N/A



Produced by  
Groundsure Insights  
[www.groundsure.com](http://www.groundsure.com)

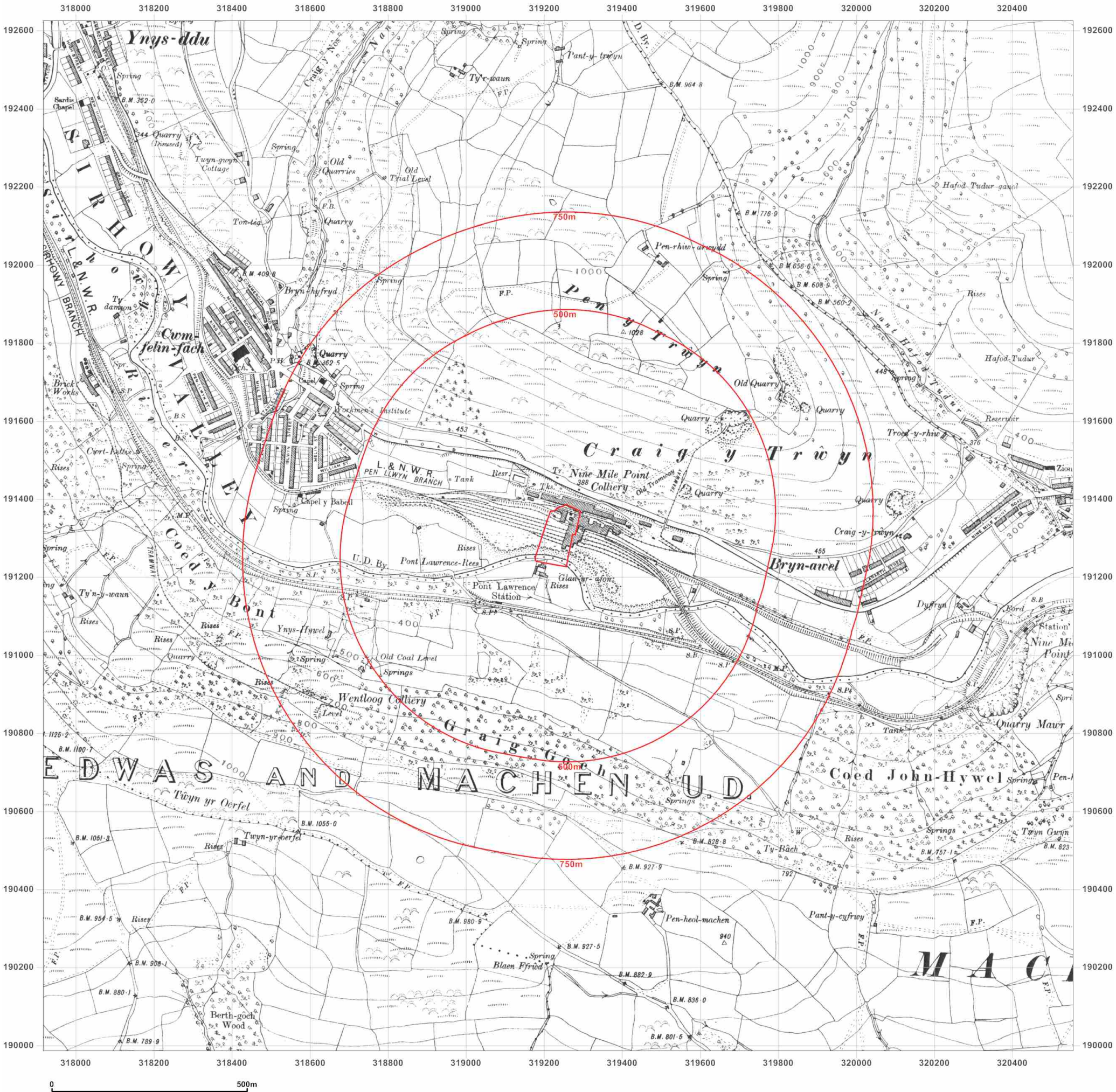


Supplied by:  
[www.emapsite.com](http://www.emapsite.com)  
[sales@emapsite.com](mailto:sales@emapsite.com)

© Crown copyright and database rights 2015 Ordnance Survey 100035207

Production date: 20 April 2015

To view map legend click here [Legend](#)





Site Details:

Client Ref: EMS\_299380\_404631  
Report Ref: EMS-299380\_404631  
Grid Ref: 319235, 191305

Map Name: County Series

Map date: 1938

Scale: 1:10,560

Printed at: 1:10,560



Surveyed 1877  
Revised 1938  
Edition 1938  
Copyright N/A  
Levelled N/A



Produced by  
Groundsure Insights  
[www.groundsure.com](http://www.groundsure.com)

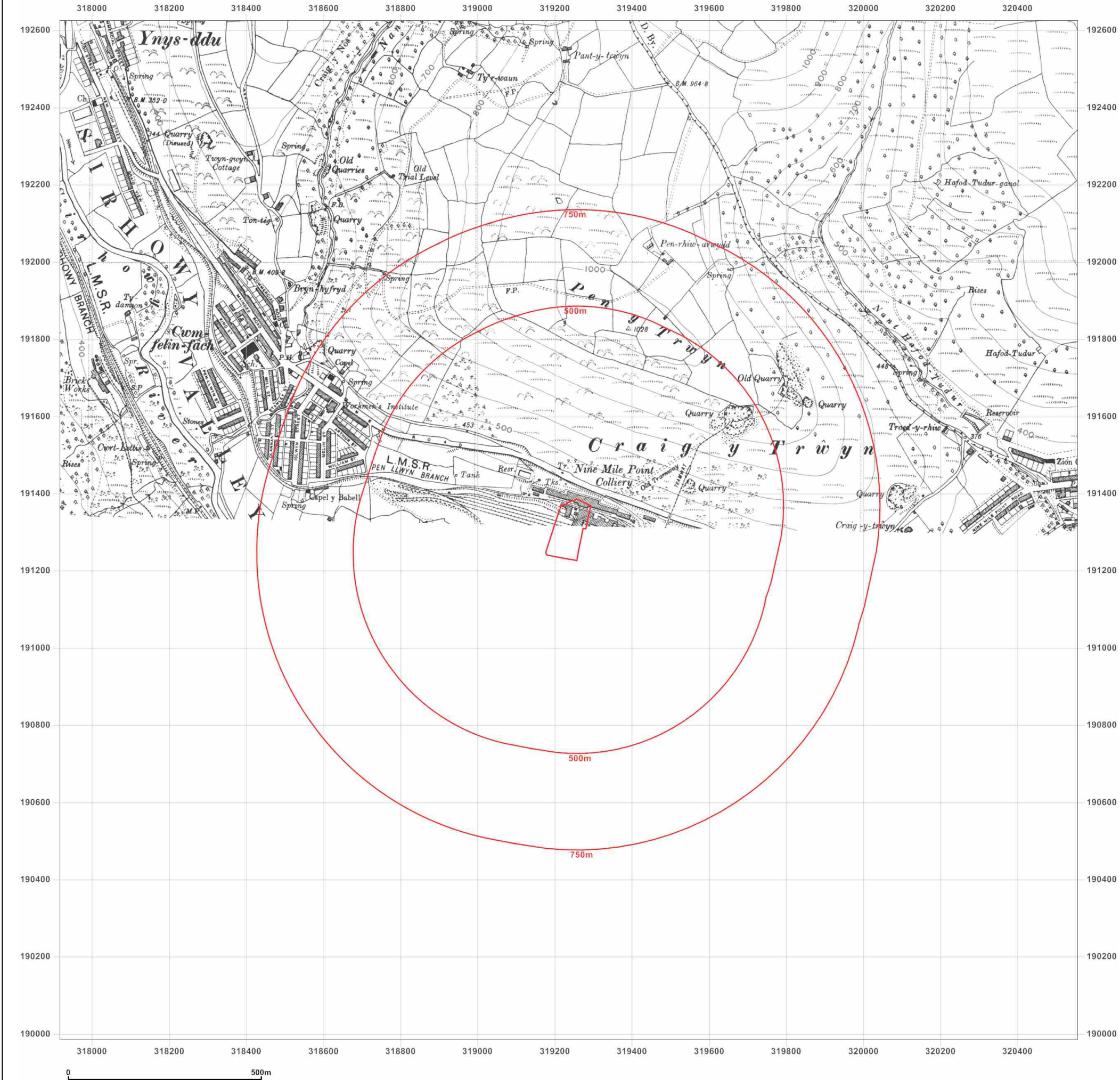


Supplied by:  
[www.emapsite.com](http://www.emapsite.com)  
sales@emapsite.com

© Crown copyright and database rights 2015 Ordnance Survey 100035207

Production date: 20 April 2015

To view map legend click here [Legend](#)





Site Details:

Client Ref: EMS\_299380\_404631  
Report Ref: EMS-299380\_404631  
Grid Ref: 319235, 191305

Map Name: County Series

Map date: 1948

Scale: 1:10,560

Printed at: 1:10,560



Surveyed 1877  
Revised 1948  
Edition N/A  
Copyright N/A  
Levelled N/A

Surveyed 1874  
Revised 1948  
Edition N/A  
Copyright N/A  
Levelled N/A



Produced by  
Groundsure Insights  
[www.groundsure.com](http://www.groundsure.com)

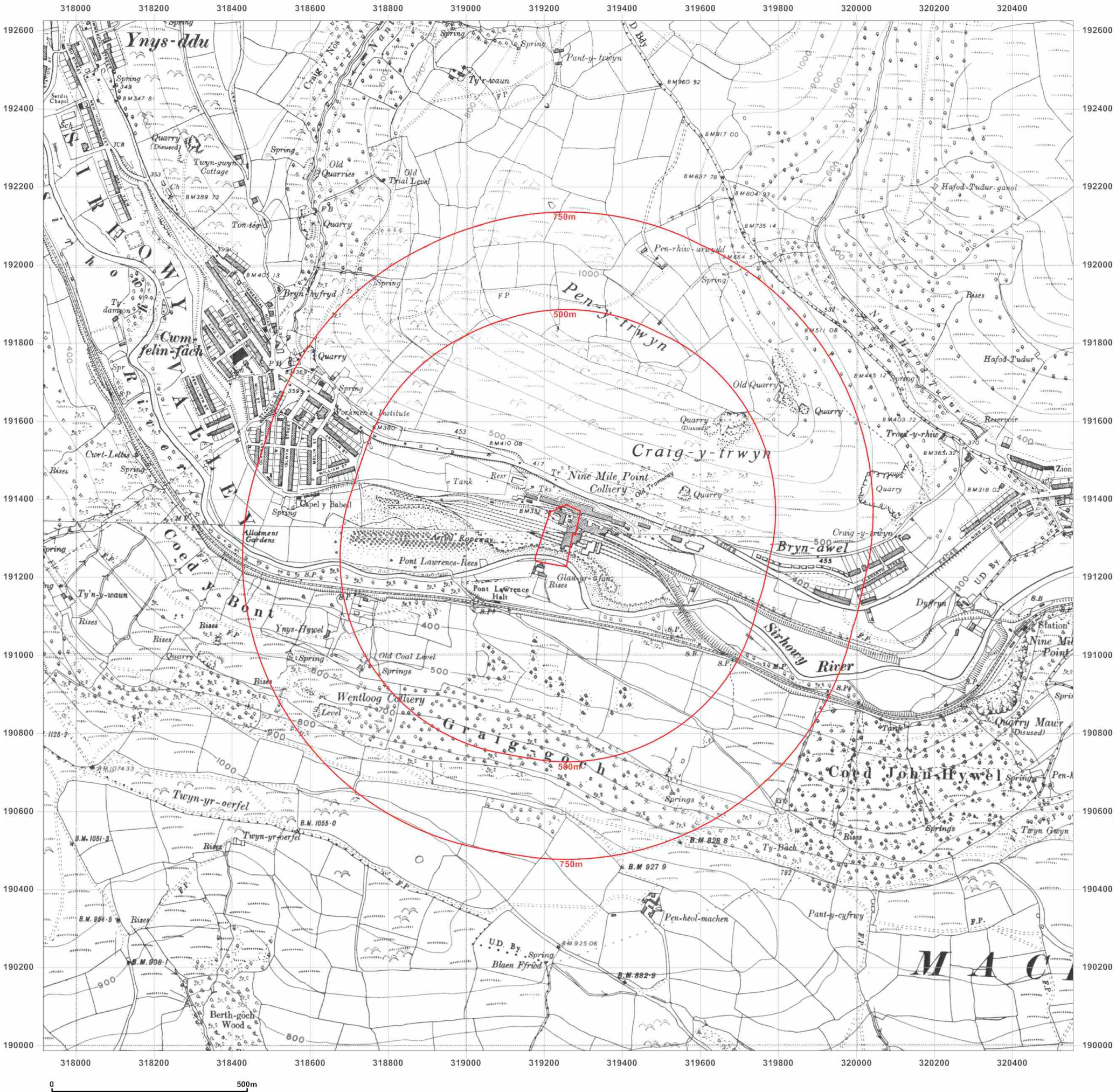


Supplied by:  
[www.emapsite.com](http://www.emapsite.com)  
[sales@emapsite.com](mailto:sales@emapsite.com)

© Crown copyright and database rights 2015 Ordnance Survey 100035207

Production date: 20 April 2015

To view map legend click here [Legend](#)





Site Details:

Client Ref: EMS\_299380\_404631  
Report Ref: EMS-299380\_404631  
Grid Ref: 319235, 191305

Map Name: Provisional  
Map date: 1960-1965  
Scale: 1:10,560  
Printed at: 1:10,560



Surveyed 1965  
Revised 1965  
Edition N/A  
Copyright N/A  
Levelled N/A

Surveyed N/A  
Revised 1963  
Edition N/A  
Copyright N/A  
Levelled N/A

Surveyed N/A  
Revised 1948  
Edition N/A  
Copyright 1960  
Levelled N/A

Surveyed N/A  
Revised 1963  
Edition N/A  
Copyright N/A  
Levelled N/A



Produced by  
Groundsure Insights  
[www.groundsure.com](http://www.groundsure.com)



Supplied by:  
[www.emapsite.com](http://www.emapsite.com)  
[sales@emapsite.com](mailto:sales@emapsite.com)

© Crown copyright and database rights 2015 Ordnance Survey 100035207

Production date: 20 April 2015

To view map legend click here [Legend](#)





Site Details:

Client Ref: EMS\_299380\_404631  
Report Ref: EMS-299380\_404631  
Grid Ref: 319235, 191305

Map Name: National Grid


Map date: 1982

Scale: 1:10,000

Printed at: 1:10,000



Surveyed 1978  
Revised 1982  
Edition N/A  
Copyright N/A  
Levelled N/A



Produced by  
Groundsure Insights  
[www.groundsure.com](http://www.groundsure.com)

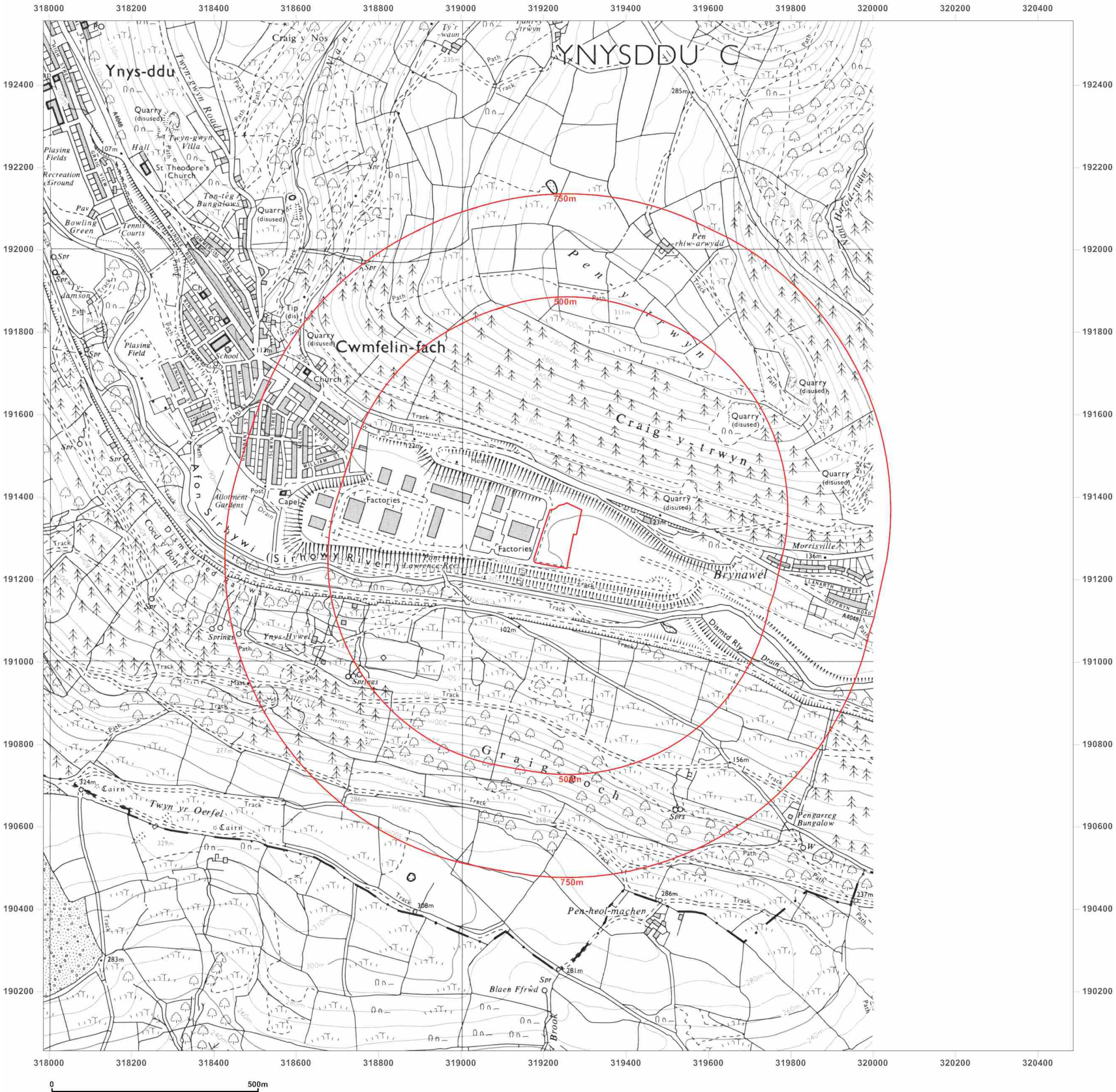


Supplied by:  
[www.emapsite.com](http://www.emapsite.com)  
[sales@emapsite.com](mailto:sales@emapsite.com)

© Crown copyright and database rights 2015 Ordnance Survey 100035207

Production date: 20 April 2015

To view map legend click here [Legend](#)






Site Details:

Client Ref: EMS\_299380\_404631  
Report Ref: EMS-299380\_404631  
Grid Ref: 319235, 191305

Map Name: 1:10,000 Raster  
Map date: 2002  
Scale: 1:10,000  
Printed at: 1:10,000



Produced by  
Groundsure Insights  
[www.groundsure.com](http://www.groundsure.com)

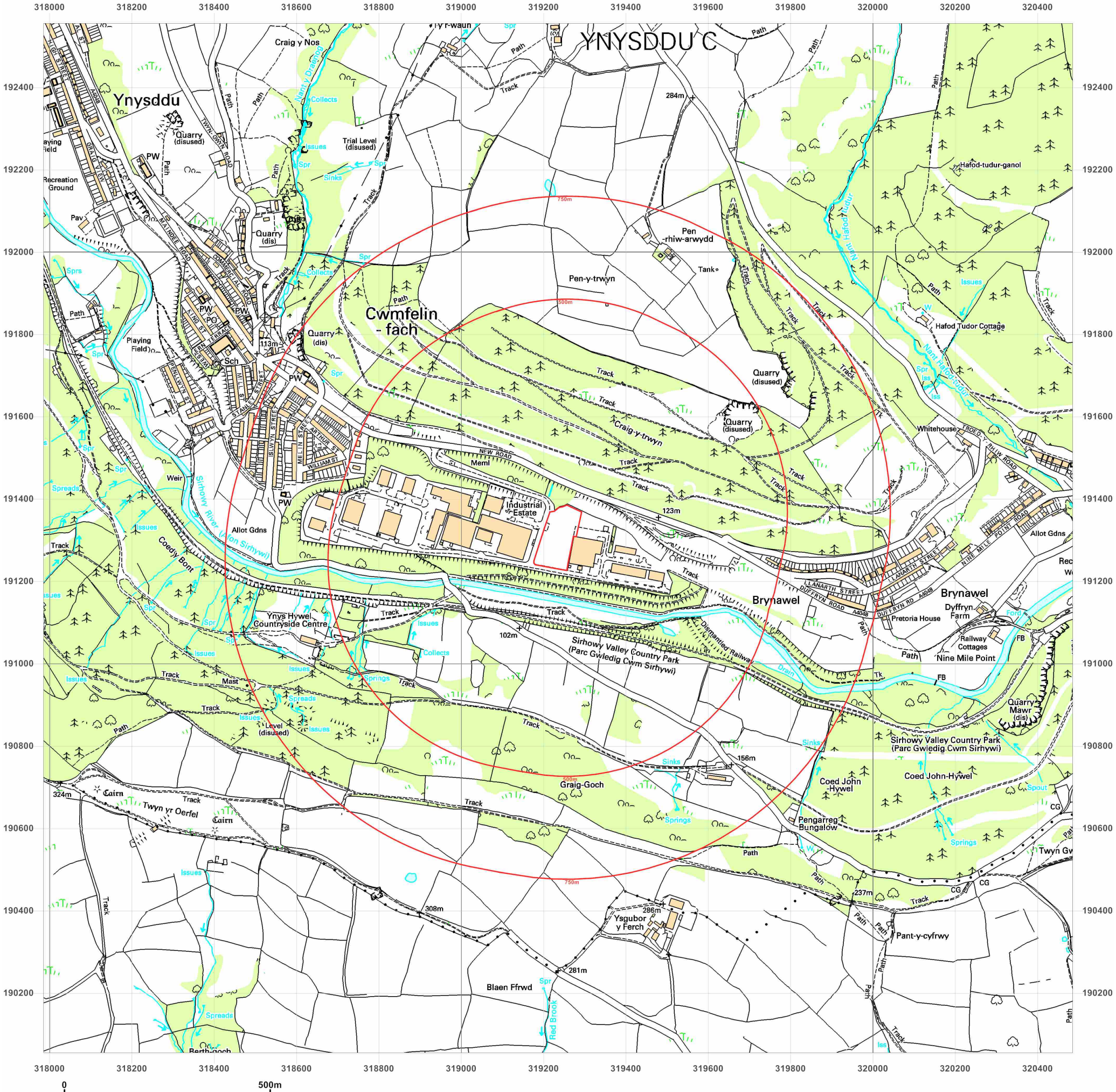


Supplied by:  
[www.emapsite.com](http://www.emapsite.com)  
[sales@emapsite.com](mailto:sales@emapsite.com)

© Crown copyright and database rights 2015 Ordnance Survey 100035207

Production date: 20 April 2015

To view map legend click here [Legend](#)





Site Details:

Client Ref: EMS\_299380\_404631  
Report Ref: EMS-299380\_404631  
Grid Ref: 319235, 191305

Map Name: National Grid

Map date: 2010

Scale: 1:10,000

Printed at: 1:10,000



2010



Produced by  
Groundsure Insights  
[www.groundsure.com](http://www.groundsure.com)



Supplied by:  
[www.emapsite.com](http://www.emapsite.com)  
sales@emapsite.com

© Crown copyright and database rights 2015 Ordnance Survey 100035207

Production date: 20 April 2015

To view map legend click here [Legend](#)





## Site Details:

Client Ref: EMS\_299380\_404631  
Report Ref: EMS-299380\_404631  
Grid Ref: 319235, 191305

Map Name: National Grid

Map date: 2014

Scale: 1:10,000

Printed at: 1:10,000



2014



Produced by  
Groundsure Insights  
[www.groundsure.com](http://www.groundsure.com)



Supplied by:  
[www.emapsite.com](http://www.emapsite.com)  
sales@emapsite.com

© Crown copyright and database rights 2015 Ordnance Survey 100035207

Production date: 20 April 2015

To view map legend click here [Legend](#)

